

**NOTICE!!**

**These documents have been scanned!**

**Do not place un-scanned documents beneath this notice!**

**Do not remove this notice from this file!**

GPO Jacket No. 560-102  
Print Order 61540  
Rise Business Services, LLC  
Job=AZ15 7/3/2019



Box Number= AZ15141



Claim Begin-End: AMC351306-AMC351348

**1 Initial Receipt**



AZ15141-5

AMC351149-AMC351598

# CLAIM INDEX

DATE PREPARED: July 9, 1999

LEAD AMC NUMBER: AMC 351306

THRU

ENDING AMC NUMBER: AMC 351348

AMC NUMBER	*CLOSURE DECISION	CLAIM NAME	LOCATORS OF RECORD
AMC 351306		SPENCER #1	ARIZONA MICA PROP
AMC 351307		SPENCER #2	“ ”
AMC 351308		SPENCER #3	“ ”
AMC 351309		SPENCER #4	“ ”
AMC 351310		SPENCER #5	“ ”
AMC 351311		SPENCER #6	“ ”
AMC 351312		SPENCER #7	“ ”
AMC 351313		SPENCER #8	“ ”
AMC 351314		SPENCER #9	“ ”
AMC 351315		SPENCER #10	“ ”
AMC 351316		SPENCER #11	“ ”
AMC 351317		SPENCER #12	“ ”
AMC 351318		SPENCER #13	“ ”
AMC 351319		SPENCER #14	“ ”
AMC 351320		SPENCER #15	“ ”
AMC 351321		SPENCER #16	“ ”
AMC 351322		SPENCER #17	“ ”
AMC 351323		SPENCER #18	“ ”
AMC 351324		SPENCER #19	“ ”
AMC 351325		SPENCER #20	“ ”
AMC 351326		SPENCER #21	“ ”
AMC 351327		SPENCER #22	“ ”

\*FOR BLM PURPOSES ONLY

AMC 351328	SPENCER #23	“	”
AMC 351329	SPENCER #24	“	”
AMC 351330	SPENCER #25	“	”
AMC 351331	SPENCER #26	“	”
AMC 351332	SPENCER #27	“	”
AMC 351333	SPENCER #28	“	”
AMC 351334	SPENCER #29	“	”
AMC 351335	SPENCER #30	“	”
AMC 351336	SPENCER #31	“	”
AMC 351337	SPENCER #32	“	”
AMC 351338	SPENCER #33	“	”
AMC 351339	SPENCER #34	“	”
AMC 351340	SPENCER #35	“	”
AMC 351341	SPENCER #36	“	”
AMC 351342	SPENCER #37	“	”
AMC 351343	SPENCER #38	“	”
AMC 351344	SPENCER #39	“	”
AMC 351345	SPENCER #40	“	”
AMC 351346	SPENCER #41	“	”
AMC 351347	SPENCER #42	“	”
AMC 351348	SPENCER #43	“	”

**\*FOR BLM PURPOSES ONLY**

UNITED STATES  
DEPARTMENT OF THE INTERIOR  
BUREAU OF LAND MANAGEMENT

RECEIPT AND ACCOUNTING ADVICE

NO. 2480070 04

SM/AZ

02/25/99

Subject: LOCATION & SERVICE FEES (43) 2 5 11 1,075.00  
 Applicant: CLAIM MAINTENANCE FEES (43) 2 5 12 430.00  
 ARIZONA MICA PROPERTIES INC. 2 5 13 4,300.00  
 1144 E. JERFFERSON ST.  
 PHDENIX, AZ 85034

Remitter: AZCO  
 7239 N. EL MIRAGE RD.  
 BLENDALE, AZ 85307  
 CK #1133

2505-99

Assignor:

LEASE MANAGEMENT DATA  NEW  UPDATE  PAYMENT

ORIGINAL SERIAL NO.	ASG.	TYPE	ST.	CTY.	FUND SYMBOL	ACRES/UNITS	RATE
AMC 351306-351348							

AMOUNT	ANV. DATE	EXP. DATE	BILL CYC.	S/C	DISTRICT	NEXT BILL	MISC. DATA	U of M	ACTUAL UNITS

ASSIGNMENT SERIAL NO.	ASG.	TYPE	ST.	CTY.	FUND SYMBOL	ACRES/UNITS	RATE

AMOUNT	ANV. DATE	EXP. DATE	BILL CYC.	S/C	DISTRICT	NEXT BILL	MISC. DATA	U of M	ACTUAL UNITS

APPLY REMITTANCE			
ACTION	FUND SYMBOL	CTY.	AMOUNT
FILING FEE			
RENTAL			
UNEARNED			
REFUND			
TOTAL			
AMOUNT DUE			

Remarks:

BY: \_\_\_\_\_ DATE: \_\_\_\_\_

Lease in Escrow?  
 KGS?  
 Auto Escalates?  
 Auto Renew?

Of Interest?  
 Operating Rights?  
 Operator  
 Bond Filed?

**FOR MMS USE ONLY**

BILLEE	FOREST REFUGE
NUMBER	
OCS SECTION	
CODE	

**NOTICE!!**

**These documents have been scanned!**

**Do not place un-scanned documents beneath this notice!**

**Do not remove this notice from this file!**

GPO Jacket No. 560-102  
Print Order 61540  
Rise Business Services, LLC  
Job=AZ15 7/3/2019



Box Number= AZ15141



Claim Begin-End: AMC351306-AMC351348

**2 Correspondence**



AZ15141-5

AMC351149-AMC351598

**NO  
DOCUMENTS  
FOUND**

NO DOCUMENTS FOUND  
NO DOCUMENTS FOUND

**NOTICE!!**

**These documents have been scanned!**

**Do not place un-scanned documents beneath this notice!**

**Do not remove this notice from this file!**

GPO Jacket No. 560-102  
Print Order 61540  
Rise Business Services, LLC  
Job=AZ15 7/3/2019



Box Number= AZ15141



Claim Begin-End: AMC351306-AMC351348

**3 Transfers**



AZ15141-5

AMC351149-AMC351598

April 6, 2016

351306  
351349  
352490

**U.S. MAIL**

Bureau of Land Management, Arizona State Office  
One North Central Avenue, Suite 800  
Phoenix, Arizona 85004

**Re: Transfer of Unpatented Mining Claims**

To Whom It May Concern:

Our office respectfully requests that the Bureau of Land Management record the transfer of the unpatented mining claims listed on the two attached deeds. Also enclosed is a check made payable to the BLM in the amount of \$760 to cover the cost of transferring the claims at \$10 per claim.

Should you have any questions, please call me at your convenience.

Very truly yours,

GALLAGHER & KENNEDY, P.A.

By: *Contessa Archuleta*  
Contessa M. Archuleta

CMA:cma  
Enclosures

ENTERED  
APR 19 2016  
BY: *je*

RECEIVED  
BLM / PHOENIX OFFICE  
2016 APR 11 P 3:20  
PHOENIX, ARIZONA



RECORDED AT THE REQUEST OF, AND  
WHEN RECORDED, RETURN TO:

Name: James B. Connor, Esq.  
Address: GALLAGHER & KENNEDY, PA  
2575 East Camelback Road  
Phoenix, Arizona 85016

Mail Tax Statement to:

Pyramid Peak Mining, LLC  
c/o Elko Mining Group LLC  
905 Railroad Street, Suite 101  
Elko, Nevada 89801  
Attn: Chief Operating Officer

Space above for County Recorder's Use

RECEIVED  
BLM A  
OFFICE  
2016 APR 11 P 3: 20  
PHOENIX, ARIZONA

**DEED**  
(unpatented mining claims/Yavapai County)

**This Deed is exempt from the Affidavit of Property requirements pursuant to A.R.S. §11-1134.A.6.**

This DEED (this "Deed"), executed to be effective as of February 26, 2016 (the "Effective Date"), is from AZCO MICA, INC., a corporation formed and existing under the laws of Delaware (the "Grantor"), with an address of 1128 Pennsylvania NE, Ste. 200, Albuquerque, New Mexico 87110, to PYRAMID PEAK MINING, LLC, a New Mexico limited liability company (the "Grantee"), with an address of c/o Elko Mining Group LLC, 905 Railroad Street, Suite 101, Elko, Nevada 89801.

**RECITALS**

A. Grantor has an interest in the real property described in Exhibit A to this Deed (the "Properties"), which are located in Yavapai County, Arizona.

B. Grantor, along with SANTA FE GOLD CORPORATION, a Delaware corporation, THE LORDSBURG MINING COMPANY, a New Mexico corporation, (each a "U.S. Seller" and, collectively, the "U.S. Sellers"), SANTA FE GOLD (BARBADOS) CORPORATION, a Barbados corporation (the "Barbados Seller" and, collectively, with the U.S. Sellers, the "Sellers"), SANTA FE GOLD CORPORATION, in its capacity as representative of the Sellers (the "Seller Representative") and Grantee (the "Buyer"), are parties to that certain Asset Purchase Agreement dated February 26, 2016 (the "Purchase Agreement"). Pursuant to the Purchase Agreement, Grantor agreed, among other things, to convey to Grantee all of its right, title and interest in and to the Properties.

C. Grantor now desires to execute this Deed with respect to the Properties in order to fulfill, in part, its obligations under the Purchase Agreement.

**CONVEYANCE**

For good and valuable consideration, the receipt and sufficiency of which are hereby acknowledged, Grantor grants, sells, bargains, and conveys to Grantee, all of Grantor's right, title and interest in the Properties and all and singular the tenements, hereditaments, appurtenances, fixtures, buildings and improvements thereon or thereunto belonging to or in anywise appertaining, the reversion and reversions, remainder and remainders, rents, issues, and profits thereof; including any title of Grantor hereinafter acquired.

TO HAVE AND TO HOLD unto Grantee, its successors and assigns forever.

This Deed, being further documentation of the transactions contemplated by the Purchase Agreement, is subject in all respects to the terms and conditions of the Purchase Agreement. In the event of a conflict between any provision of this Deed and any provision of the Purchase Agreement, the provisions of the Purchase Agreement shall control.

The conveyance which is set forth in this Deed, is the subject of, and approved pursuant to, that **ORDER (A) APPROVING THE SALE OF THE DEBTORS' ASSETS FREE AND CLEAR OF LIENS, CLAIMS, INTERESTS, AND ENCUMBRANCES, (B) AUTHORIZING THE ASSUMPTION AND ASSIGNMENT OF CERTAIN EXECUTORY CONTRACTS AND UNEXPIRED LEASES, (C) APPROVING SETTLEMENT BETWEEN AND AMONG THE DEBTORS, WATERTON AND THE COMMITTEE, AND (D) GRANTING RELATED RELIEF**, entered on February 5, 2016, in the matter of In re: Santa Fe Gold Corp., et. al., Case No. 15-11761 (MFW) in the United States Bankruptcy Court for the District of Delaware.

*[Signature Page Follows]*

RECEIVED  
BLM / OFFICE  
2016 APR 11 P 3:30  
PHOENIX, ARIZONA

Executed by Grantor to be effective as of the Effective Date.

GRANTOR:  
AZCO MICA, INC., a Delaware corporation

By: [Signature]  
Print Name: Jakes Jordaan  
Its: President and CEO

State of Colorado )  
County of Boulder ) ss.

This instrument was acknowledged before me on February 23, 2016, by Jakes Jordaan as President and CEO of AZCO MICA, INC., a Delaware corporation.

[Signature]  
Notary Public in and for the State of Colorado  
Residing at: Lafayette CO  
Commission Expires: 10/4/16

**JOSEPH V. BUSHMAN**  
NOTARY PUBLIC  
STATE OF COLORADO  
NOTARY ID 20084032384  
My Commission Expires October 4, 2016

RECEIVED  
BLM OFFICE  
2016 APR 11 P 3:30  
PHOENIX, ARIZONA

**Exhibit A - Properties**

**Yavapai County**

**Unpatented Claims**

Serial Number	Mer	TwN	Rng	Sec	Quad	Claim Name/Number	Claimant(s)
AMC 351306	14	8N	2E	18	NW	Spencer #1	Azco Mica, Inc.
AMC 351307	14	8N	2E	18	NW, SW	Spencer #2	Azco Mica, Inc.
AMC 351308	14	8N	2E	18	NW	Spencer #3	Azco Mica, Inc.
AMC 351309	14	8N	1E,2E	13,18	NE, SE, NW, SW	Spencer #4	Azco Mica, Inc.
AMC 351310	14	8N	2E	18	NW, SW	Spencer #5	Azco Mica, Inc.
AMC 351311	14	8N	2E	7,18	SW, NW	Spencer #6	Azco Mica, Inc.
AMC 351312	14	8N	1E,2E	12,7,18	SE, SW, NW	Spencer #7	Azco Mica, Inc.
AMC 351313	14	8N	1E	13	NE	Spencer #8	Azco Mica, Inc.
AMC 351314	14	8N	1E	13	NE, SE	Spencer #9	Azco Mica, Inc.
AMC 351315	14	8N	1E	12	SE, SW, NW	Spencer #10	Azco Mica, Inc.
AMC 351316	14	8N	1E	12	NE, SE	Spencer #11	Azco Mica, Inc.
AMC 351317	14	8N	1E,2E	12,7	NE, SE, SW	Spencer #12	Azco Mica, Inc.
AMC 351318	14	8N	2E	7	SW, NW	Spencer #13	Azco Mica, Inc.
AMC 351319	14	8N	2E	7	SW	Spencer #14	Azco Mica, Inc.
AMC 351320	14	8N	2E	7,18	SW, NW	Spencer #15	Azco Mica, Inc.
AMC 351321	14	8N	2E	18	NW	Spencer #16	Azco Mica, Inc.
AMC 351322	14	8N	2E	18	NE, NW, SW, SE	Spencer #17	Azco Mica, Inc.
AMC 351323	14	8N	2E	7	NW, SW	Spencer #18	Azco Mica, Inc.
AMC 351324	14	8N	1E,2E	12,7	NW, SW, NE	Spencer #19	Azco Mica, Inc.
AMC 351325	14	8N	1E	12	NE	Spencer #20	Azco Mica, Inc.
AMC 351326	14	8N	2E	7	NW, SW	Spencer #21	Azco Mica, Inc.
AMC 351327	14	8N	2E	7	NE, NW, SW, SE	Spencer #22	Azco Mica, Inc.
AMC 351328	14	8N	2E	7	NE, SE	Spencer #23	Azco Mica, Inc.
AMC 351329	14	8N	2E	7	SW, SE	Spencer #24	Azco Mica, Inc.
AMC 351330	14	8N	2E	7	SE	Spencer #25	Azco Mica, Inc.
AMC 351331	14	8N	2E	7	SE	Spencer #26	Azco Mica, Inc.
AMC 351332	14	8N	2E	7	SE	Spencer #27	Azco Mica, Inc.
AMC 351333	14	8N	2E	7	NE, SE	Spencer #28	Azco Mica, Inc.
AMC 351334	14	8N	2E	7	NE, SE	Spencer #29	Azco Mica, Inc.
AMC 351335	14	8N	2E	7,18	SW, SE, NE, NW	Spencer #30	Azco Mica, Inc.
AMC 351336	14	8N	2E	7,18	SE, NE	Spencer #31	Azco Mica, Inc.
AMC 351337	14	8N	2E	18	NW	Spencer #32	Azco Mica, Inc.

PHOENIX, ARIZONA

2016 APR 11 P 3:30

RECEIVED  
BLM / BUREAU OF LAND MANAGEMENT OFFICE

AMC 351338	14	8N	2E	18	NE	Spencer #33	Azco Mica, Inc.
AMC 351339	14	8N	2E	18	NE, SE	Spencer #34	Azco Mica, Inc.
AMC 351340	14	8N	1E	13	SE	Spencer #35	Azco Mica, Inc.
AMC 351341	14	8N	1E,2E	13,18	SE, SW	Spencer#36	Azco Mica, Inc.
AMC 351342	14	8N	2E	18	SW	Spencer #37	Azco Mica, Inc.
AMC 351343	14	8N	2E	18	SW	Spencer #38	Azco Mica, Inc.
AMC 351344	14	8N	2E	18	SW, SE	Spencer #39	Azco Mica, Inc.
AMC 351345	14	8N	2E	18	SE	Spencer #40	Azco Mica, Inc.
AMC 351346	14	8N	2E	6,7	SE, NE	Spencer #41	Azco Mica, Inc.
AMC 351347	14	8N	2E	6,7	SE, NW	Spencer #42	Azco Mica, Inc.
AMC 351348	14	8N	2E	6,7	SE, NE	Spencer #43	Azco Mica, Inc.
AMC 351382	14	8N	2E	6,7	SW, SE, NE, NW	Spencer 77	Azco Mica, Inc.
AMC 351384	14	8N	2E	3,7	SW, NW	Spencer 79	Azco Mica, Inc.
AMC 351427	14	8N	1E	12	SE	Spencer 122	Azco Mica, Inc.
AMC 351428	14	8N	1E	13	NE	Spencer 123	Azco Mica, Inc.
AMC 351429	14	8N	1E	12	SE	Spencer 124	Azco Mica, Inc.
AMC 351430	14	8N	1E	13	NE	Spencer 125	Azco Mica, Inc.
AMC 351431	14	8N	1E	12	SE	Spencer 126	Azco Mica, Inc.
AMC 351432	14	8N	1E	13	NE	Spencer 127	Azco Mica, Inc.
AMC 351451	14	8N	1E	13	NE, SE	Spencer 146	Azco Mica, Inc.
AMC 351452	14	8N	1E	13	SE	Spencer 147	Azco Mica, Inc.
AMC 351453	14	8N	1E	13	NE, SE	Spencer 148	Azco Mica, Inc.
AMC 351454	14	8N	1E	13	SE	Spencer 149	Azco Mica, Inc.
AMC 351455	14	8N	1E	13	NE, SE	Spencer 150	Azco Mica, Inc.
AMC 351456	14	8N	1E	13	SE	Spencer 151	Azco Mica, Inc.
AMC 351457	14	8N	1E	13	NE, NW, SW, SE	Spencer 152	Azco Mica, Inc.
AMC 351458	14	8N	1E	13	SW, SE	Spencer 153	Azco Mica, Inc.
AMC 351460	14	8N	1E	13	SW	Spencer 155	Azco Mica, Inc.
AMC 351462	14	8N	1E	13	SW	Spencer 157	Azco Mica, Inc.
AMC 351489	14	8N	1E	13,24	SW, NW	Spencer 184	Azco Mica, Inc.
AMC 351491	14	8N	1E	13,24	SW, NW	Spencer 186	Azco Mica, Inc.
AMC 351492	14	8N	1E	24	NW	Spencer 187	Azco Mica, Inc.
AMC 351493	14	8N	1E	13,24	SW, NW	Spencer 188	Azco Mica, Inc.
AMC 351494	14	8N	1E	23,24	NE, NW	Spencer 189	Azco Mica, Inc.
AMC 351495	14	8N	1E	13,14,23	SW, SE, NE	Spencer 190	Azco Mica, Inc.

In addition to the above, the Property shall also consist of all real property assets located in Yavapai County owned by Grantor.

PHOENIX ARIZONA

2016 APR 11 P 3:30

RECEIVED  
 CLM A  
 OFFICE

dmg316280002Deed-4-1-1--  
Yorkm

RECORDED AT THE REQUEST OF, AND  
WHEN RECORDED, RETURN TO:

Name: James B. Connor, Esq.  
Address: GALLAGHER & KENNEDY, PA  
2575 East Camelback Road  
Phoenix, Arizona 85016

Mail Tax Statement to:

Pyramid Peak Mining, LLC  
c/o Elko Mining Group LLC  
905 Railroad Street, Suite 101  
Elko, Nevada 89801  
Attn: Chief Operating Officer

Space above for County Recorder's Use

**DEED**  
(unpatented mining claims/Maricopa County)

**This Deed is exempt from the Affidavit of Property requirements pursuant to A.R.S.  
§11-1134.A.6.**

This DEED (this "Deed"), executed to be effective as of February 26, 2016 (the "Effective Date"), is from AZCO MICA, INC., a corporation formed and existing under the laws of Delaware (the "Grantor"), with an address of 1128 Pennsylvania NE, Ste. 200, Albuquerque, New Mexico 87110, to PYRAMID PEAK MINING, LLC, a New Mexico limited liability company (the "Grantee"), with an address of c/o Elko Mining Group LLC, 905 Railroad Street, Suite 101, Elko, Nevada 89801.

**RECITALS**

A. Grantor has an interest in the real property described in Exhibit A to this Deed (the "Properties"), which are located in Maricopa County, Arizona.

B. Grantor, along with SANTA FE GOLD CORPORATION, a Delaware corporation, THE LORDSBURG MINING COMPANY, a New Mexico corporation, (each a "U.S. Seller" and, collectively, the "U.S. Sellers"), SANTA FE GOLD (BARBADOS) CORPORATION, a Barbados corporation (the "Barbados Seller" and, collectively, with the U.S. Sellers, the "Sellers"), SANTA FE GOLD CORPORATION, in its capacity as representative of the Sellers (the "Seller Representative") and Grantee (the "Buyer"), are parties to that certain Asset Purchase Agreement dated February 26, 2016 (the "Purchase Agreement"). Pursuant to the Purchase Agreement, Grantor agreed, among other things, to convey to Grantee all of its right, title and interest in and to the Properties.

C. Grantor now desires to execute this Deed with respect to the Properties in order to fulfill, in part, its obligations under the Purchase Agreement.

RECEIVED  
CLM & RECORDS OFFICE  
PHOENIX, ARIZONA  
16 APR 11 P 3:30

CONVEYANCE

For good and valuable consideration, the receipt and sufficiency of which are hereby acknowledged, Grantor grants, sells, bargains, and conveys to Grantee, all of Grantor's right, title and interest in the Properties and all and singular the tenements, hereditaments, appurtenances, fixtures, buildings and improvements thereon or thereunto belonging to or in anywise appertaining, the reversion and reversions, remainder and remainders, rents, issues, and profits thereof; including any title of Grantor hereinafter acquired.

TO HAVE AND TO HOLD unto Grantee, its successors and assigns forever.

This Deed, being further documentation of the transactions contemplated by the Purchase Agreement, is subject in all respects to the terms and conditions of the Purchase Agreement. In the event of a conflict between any provision of this Deed and any provision of the Purchase Agreement, the provisions of the Purchase Agreement shall control.

The conveyance which is set forth in this Deed, is the subject of, and approved pursuant to, that ORDER (A) APPROVING THE SALE OF THE DEBTORS' ASSETS FREE AND CLEAR OF LIENS, CLAIMS, INTERESTS, AND ENCUMBRANCES, (B) AUTHORIZING THE ASSUMPTION AND ASSIGNMENT OF CERTAIN EXECUTORY CONTRACTS AND UNEXPIRED LEASES, (C) APPROVING SETTLEMENT BETWEEN AND AMONG THE DEBTORS, WATERTON AND THE COMMITTEE, AND (D) GRANTING RELATED RELIEF, entered on February 5, 2016, in the matter of In re: Santa Fe Gold Corp., et. al., Case No. 15-11761 (MFW) in the United States Bankruptcy Court for the District of Delaware.

*[Signature Page Follows]*

RECEIVED  
PLM / OFFICE  
2016 APR 11 P 3:30  
PHOENIX, ARIZONA

Executed by Grantor to be effective as of the Effective Date.

GRANTOR:  
AZCO MICA, INC., a Delaware corporation

By: [Signature]  
Print Name: Jakes Jordaan  
Its: President and CEO

State of Colorado )  
  ) ss.  
County of Boulder )

This instrument was acknowledged before me on February 23, 2016, by Jakes Jordaan as  
President and CEO of AZCO MICA, INC., a Delaware corporation.

[Signature]  
Notary Public in and for the State of Colorado  
Residing at: Lafayette CO  
Commission Expires: 10/4/16

**JOSEPH V. BUSHMAN**  
**NOTARY PUBLIC**  
**STATE OF COLORADO**  
NOTARY ID 20084032384  
My Commission Expires October 4, 2016

ELM / RECEIVED  
FFICE  
2016 APR 11 P 3:31  
PHOENIX, ARIZONA



**Exhibit A – Properties**

Maricopa County / Unpatented Claims.

Serial Number	Mer	Twn	Rng	Sec	Quad	Claim Name/Number	Claimant(s)
AMC 352501	14	8N	2E	28	NE	MICA 12	Azco Mica Inc.
AMC 352503	14	8N	2E	28	NE	MICA 14	Azco Mica, Inc.
AMC 352505	14	8N	2E	28	NE	MICA 16	Azco Mica, Inc.
AMC 352508	14	8N	2E	28	NE	MICA 19	Azco Mica, Inc.
AMC 352509	14	8N	2E	27	NW	MICA 20	Azco Mica, Inc.
AMC 352510	14	8N	2E	28	NE	MICA 21	Azco Mica, Inc.
AMC 352511	14	8N	2E	28	NW	MICA 22	Azco Mica, Inc.
AMC 352512	14	8N	2E	28	NE	MICA 23	Azco Mica, Inc.
AMC 352513	14	8N	2E	27	NW	MICA 24	Azco Mica, Inc.

In addition to the above, the Property shall also consist of all real property assets located in Maricopa County owned by Grantor.

RECEIVED  
 BLM FIELD OFFICE  
 2016 APR 11 12:31  
 PHOENIX, ARIZONA

**United States Department of the Interior  
Bureau of Land Management**

LANDS/RECREATION & PLANNING

ONE N CENTRAL AVE

PHOENIX, AZ 85004 -2203

Phone: 602-417-9200

Receipt

No:

3535217

<b>Transaction #:</b> 3637357	
<b>Date of Transaction:</b> 04/12/2016	
CUSTOMER:	
GALLAGHER & KENNEDY 2575 E CAMELBACK RD PHOENIX,AZ 85016-4240 US	

LINE #	QTY	DESCRIPTION	REMARKS	UNIT PRICE	TOTAL
1	1.00	LOCATABLE MINERALS / MINING CLAIMS- NOT NEW-UNADJUD,ONE AUTH NO. ONLY / MINING CLAIM MONEY RECEIVED CASES: AMC351306/\$760.00	TRF - 76	- n/a -	760.00
<b>TOTAL:</b>					<b>\$760.00</b>

PAYMENT INFORMATION					
1	AMOUNT:	760.00	POSTMARKED:	04/07/2016	
	TYPE:	CHECK	RECEIVED:	04/11/2016	
	CHECK NO:	241600			
	NAME:	GALLAGHER & KENNEDY 2575 E CAMELBACK RD PHOENIX AZ 85016-4240 US			

REMARKS

This receipt was generated by the automated BLM Collections and Billing System and is a paper representation of a portion of the official electronic record contained therein.

Gallagher&Kennedy

2575 East Camelback Road  
Phoenix, Arizona 85016-9225

RECEIVED  
BLM / OFFICE

2016 APR 11 P 3:29

PHOENIX, ARIZONA



Gallagher & Kennedy

2575 East Camelback Road | Phoenix, Arizona 85016-9225

To:

Bureau of Land Management  
Arizona State Office  
One North Central Avenue, Suite 800  
Phoenix, Arizona 85004

UNITED STATES  
DEPARTMENT OF THE INTERIOR  
BUREAU OF LAND MANAGEMENT

RECEIPT AND ACCOUNTING ADVICE

NO. 2296690 <sup>07</sup>

CD/AZ

08/19/99

Subject: CLAIM MAINTENANCE FEE 2000

2 28 13

4,300.00 ✓

Applicant:

SANCHEZ MINING INC  
8820 W BELL ROAD  
# 275  
PEORIA AZ 85382

CK 1589

Remitter: AZCO  
7239 N EL MIRAGE RD  
GLENDALE AZ 85307

Assignor:

LEASE MANAGEMENT DATA										<input type="checkbox"/> NEW	<input type="checkbox"/> UPDATE	<input type="checkbox"/> PAYMENT
ORIGINAL SERIAL NO.	ASG.	TYPE	ST.	CTY.	FUND SYMBOL				ACRES/UNITS	RATE		
AMC 351306 ET AL	(43)											
AMOUNT	ANV. DATE	EXP. DATE	BILL CYC.	S/C	DISTRICT	NEXT BILL	MISC. DATA	U of M	ACTUAL UNITS			
ASSIGNMENT SERIAL NO.	ASG.	TYPE	ST.	CTY.	FUND SYMBOL				ACRES/UNITS	RATE		
AMOUNT	ANV. DATE	EXP. DATE	BILL CYC.	S/C	DISTRICT	NEXT BILL	MISC. DATA	U of M	ACTUAL UNITS			

APPLY REMITTANCE				Remarks:
ACTION	FUND SYMBOL	CTY.	AMOUNT	
FILING FEE				
RENTAL				
UNEARNED				
REFUND				
TOTAL				
AMOUNT DUE				

BY:

DATE:

- Lease in Escrow?
- KGS? Of Interest?
- Auto Escalates? Operating Rights?
- Auto Renew? Operator
- Bond Filed?

FOR MMS USE ONLY

BILLEE NUMBER	FOREST REFUGE
OCS SECTION CODE	

RECEIVED  
B.L.M. STATE OFFICE

1999 OCT 20 A 11:03

PHOENIX, ARIZONA

After Recording, Mail To:  
AZCO Mica, Inc.  
7239 North El Mirage Road  
Glendale, Arizona 85037

AMC 351349  
AMC 351306

Exemption #11-1134AB

QUITCLAIM MINING DEED

For the consideration of Ten Dollars, and other valuable consideration, SANCHEZ MINING, INC., a Delaware Corporation, whose address is 7239 North El Mirage Road, Glendale, Arizona 85037, ("GRANTOR"), does hereby assign and quitclaim unto AZCO MICA, INC., a Delaware Corporation, whose address is 7239 North El Mirage Road, Glendale, Arizona 85037, ("GRANTEE"), its successors and assigns, all its right, title and interest in and to the unpatented lode mining claims located in Yavapai County, State of Arizona, (Mining District Unknown) listed in Exhibit "A" attached hereto and made a part hereof, together with all rights appurtenant to said unpatented lode mining claims.

DATED this 7<sup>th</sup> day of October, 1999.

GRANTOR:

Sanchez Mining, Inc.

By: [Signature]

AK City Vancouver  
State of Arizona )  
AK Province B.C. ) ss.  
County of Maricopa )

This instrument was acknowledged before me this 7<sup>th</sup> day of October, 1999, by ALAN P. LINDSAY, as Grantor.  
on behalf of SANCHEZ MINING, INC.

On death or dishonour  
My Commission Expires

[Signature]  
Notary Public  
THOMAS J. DEUTSCH  
Barrister & Solicitor  
SUITE 2550 - 605 WEST HASTINGS STREET  
VANCOUVER, B.C.  
V6B 4K5

ENTERED IN COMPUTER  
12/2/99 NJH

BLM RECEIVED  
 STATE OFFICE  
 PHOENIX, ARIZONA  
 1999 OCT 20 A 11: 03

**EXHIBIT "A"**  
**TO QUITCLAIM MINING DEED**  
 (Unpatented Lode Mining Claims)

43 Unpatented Lode Mining Claims situated in an Unknown Mining District in Yavapai County, State of Arizona, more particularly described as follows:

AMC NO.	CLAIM NAME	COUNTY BOOK/PAGE	LOCATION DATE	COUNTY REC. DATE	BLM REC. DATE	OWNER	SECTION TOWNSHIP/RANGE
351306	SPENCER #1	3642/411	2/16/99	2/26/99	2/25/99	Sanchez Mining, Inc.	18-8N-2E
351307	SPENCER #2	3642/412	2/17/99	2/26/99	2/25/99	Sanchez Mining, Inc.	18-8N-2E
351308	SPENCER #3	3642/413	2/16/99	2/26/99	2/25/99	Sanchez Mining, Inc.	13-8N-1E & 18-8N-2E
351309	SPENCER #4	3642/414	2/17/99	2/26/99	2/25/99	Sanchez Mining, Inc.	13-8N-1E & 18-8N-2E
351310	SPENCER #5	3642/415	2/17/99	2/26/99	2/25/99	Sanchez Mining, Inc.	18-8N-2E
351311	SPENCER #6	3642/416	2/16/99	2/26/99	2/25/99	Sanchez Mining, Inc.	7 & 18-8N-2E
351312	SPENCER #7	3642/417	2/16/99	2/26/99	2/25/99	Sanchez Mining, Inc.	12-8N-1E & 7 & 18-8N-2E
351313	SPENCER #8	3642/418	2/16/99	2/26/99	2/25/99	Sanchez Mining, Inc.	13-8N-1E & 18-8N-2E
351314	SPENCER #9	3642/419	2/17/99	2/26/99	2/25/99	Sanchez Mining, Inc.	13-8N-1E
351315	SPENCER #10	3642/420	2/16/99	2/26/99	2/25/99	Sanchez Mining, Inc.	12-8N-1E
351316	SPENCER #11	3642/421	2/18/99	2/26/99	2/25/99	Sanchez Mining, Inc.	12-8N-1E
351317	SPENCER #12	3642/422	2/18/99	2/26/99	2/25/99	Sanchez Mining, Inc.	12-8N-1E & 7-8N-2E
351318	SPENCER #13	3642/423	2/18/99	2/26/99	2/25/99	Sanchez Mining, Inc.	7-8N-2E
351319	SPENCER #14	3642/424	2/18/99	2/26/99	2/25/99	Sanchez Mining, Inc.	7-8N-2E
351320	SPENCER #15	3642/425	2/16/99	2/26/99	2/25/99	Sanchez Mining, Inc.	7 & 18-8N-2E
351321	SPENCER #16	3642/426	2/16/99	2/26/99	2/25/99	Sanchez Mining, Inc.	18-8N-2E
351322	SPENCER #17	3642/427	2/17/99	2/26/99	2/25/99	Sanchez Mining, Inc.	18-8N-2E
351323	SPENCER #18	3642/428	2/19/99	2/26/99	2/25/99	Sanchez Mining, Inc.	7-8N-2E
351324	SPENCER #19	3642/429	2/19/99	2/26/99	2/25/99	Sanchez Mining, Inc.	12-8N-1E & 7-8N-2E
351325	SPENCER #20	3642/430	2/19/99	2/26/99	2/25/99	Sanchez Mining, Inc.	12-8N-1E
351326	SPENCER #21	3642/431	2/19/99	2/26/99	2/25/99	Sanchez Mining, Inc.	7-8N-2E
351327	SPENCER #22	3642/432	2/19/99	2/26/99	2/25/99	Sanchez Mining, Inc.	7-8N-2E
351328	SPENCER #23	3642/433	2/19/99	2/26/99	2/25/99	Sanchez Mining, Inc.	7-8N-2E
351329	SPENCER #24	3642/434	2/18/99	2/26/99	2/25/99	Sanchez Mining, Inc.	7-8N-2E
351330	SPENCER #25	3642/435	2/18/99	2/26/99	2/25/99	Sanchez Mining, Inc.	7-8N-2E
351331	SPENCER #26	3642/436	2/18/99	2/26/99	2/25/99	Sanchez Mining, Inc.	7-8N-2E
351332	SPENCER #27	3642/437	2/18/99	2/26/99	2/25/99	Sanchez Mining, Inc.	7-8N-2E
351333	SPENCER #28	3642/438	2/19/99	2/26/99	2/25/99	Sanchez Mining, Inc.	7-8N-2E
351334	SPENCER #29	3642/439	2/19/99	2/26/99	2/25/99	Sanchez Mining, Inc.	7-8N-2E
351335	SPENCER #30	3642/440	2/16/99	2/26/99	2/25/99	Sanchez Mining, Inc.	7 & 18-8N-2E
351336	SPENCER #31	3642/441	2/16/99	2/26/99	2/25/99	Sanchez Mining, Inc.	7 & 18-8N-2E
351337	SPENCER #32	3642/442	2/16/99	2/26/99	2/25/99	Sanchez Mining, Inc.	18-8N-2E
351338	SPENCER #33	3642/443	2/16/99	2/26/99	2/25/99	Sanchez Mining, Inc.	18-8N-2E
351339	SPENCER #34	3642/444	2/17/99	2/26/99	2/25/99	Sanchez Mining, Inc.	18-8N-2E
351340	SPENCER #35	3642/445	2/17/99	2/26/99	2/25/99	Sanchez Mining, Inc.	13-8N-1E
351341	SPENCER #36	3642/446	2/17/99	2/26/99	2/25/99	Sanchez Mining, Inc.	13-8N-1E & 18-8N-2E
351342	SPENCER #37	3642/447	2/17/99	2/26/99	2/25/99	Sanchez Mining, Inc.	18-8N-2E
351343	SPENCER #38	3642/448	2/17/99	2/26/99	2/25/99	Sanchez Mining, Inc.	18-8N-2E
351344	SPENCER #39	3642/449	2/17/99	2/26/99	2/25/99	Sanchez Mining, Inc.	18-8N-2E
351345	SPENCER #40	3642/450	2/17/99	2/26/99	2/25/99	Sanchez Mining, Inc.	18-8N-2E
351346	SPENCER #41	3642/451	2/19/99	2/26/99	2/25/99	Sanchez Mining, Inc.	6 & 7-8N-R2E
351347	SPENCER #42	3642/452	2/19/99	2/26/99	2/25/99	Sanchez Mining, Inc.	6 & 7-8N-R2E
351348	SPENCER #43	3642/453	2/19/99	2/26/99	2/25/99	Sanchez Mining, Inc.	6 & 7-8N-R2E

2/18/99  
 KDM

43 KC

After Recording, Mail To:  
AZCO Mica, Inc.  
7239 North El Mirage Road  
Glendale, Arizona 85037

*Exemption # 11-1134AB*

RECEIVED  
B.L.M. STATE OFFICE

1999 OCT 20 A 11:03

PHOENIX, ARIZONA

QUITCLAIM MINING DEED

For the consideration of Ten Dollars, and other valuable consideration, AZCO MINING, INC., an Arizona Corporation, whose address is 7239 North El Mirage Road, Glendale, Arizona 85037, ("GRANTOR"), does hereby assign and quitclaim unto AZCO MICA, INC., a Delaware Corporation, whose address is 7239 North El Mirage Road, Glendale, Arizona 85037, ("GRANTEE"), its successors and assigns, all right, title and interest in and to the unpatented lode mining claims located in Yavapai County, State of Arizona, (Mining District Unknown) listed in Exhibit "A" attached hereto and made a part hereof, together with all rights appurtenant to said unpatented lode mining claims.

DATED this 7<sup>th</sup> day of October, 1999.

GRANTOR:

AZCO Mining, Inc.

By: *[Signature]*

*AK* City Vancouver  
State of Arizona )  
*AK* Province B.C. ) ss.  
County of Maricopa )

This instrument was acknowledged before me this 7<sup>th</sup> day of October, 1999, by ALAN P. LINDSAY, as Grantor.  
on behalf of SANITHEZ MINING, INC.

On death or dishonour  
My Commission Expires

*[Signature]*  
Notary Public

**THOMAS J. DEUTSCH**  
Barrister & Solicitor  
SUITE 2550 - WEST HASTINGS STREET  
VANCOUVER, B.C.  
V6B 4K6

**ENTERED IN COMPUTER**  
12/2/99 *AK*

*Sealed  
12/18/99*

RECEIVED  
B.L.M. STATE OFFICE

1999 OCT 20 A 11:03

PHOENIX, ARIZONA

EXHIBIT "A"  
TO QUITCLAIM MINING DEED

(UNPATENTED LODE MINING CLAIMS)

226 Unpatented Lode Mining Claims situated in an Unknown Mining District in Yavapai County, State of Arizona, more particularly described as follows:

Page 1 of 6

AMC NO.	CLAIM NAME	COUNTY BOOK/PAGE	LOCATION DATE	COUNTY REC. DATE	BLM REC. DATE	OWNER	SECTION TOWNSHIP/RANGE
351349	SPENCER #44	3642/454	1/28/99	2/26/99	2/25/99	AZCO Mining, Inc.	6-8N-2E & 31-9N-R2E
351350	SPENCER #45	3642/455	1/28/99	2/26/99	2/25/99	AZCO Mining, Inc.	6-8N-2E
351351	SPENCER #46	3642/456	1/5/99	2/26/99	2/25/99	AZCO Mining, Inc.	6-8N-2E & 31-9N-R2E
351352	SPENCER #47	3642/457	1/5/99	2/26/99	2/25/99	AZCO Mining, Inc.	6-8N-2E
351353	SPENCER #48	3642/458	1/5/99	2/26/99	2/25/99	AZCO Mining, Inc.	6-8N-2E & 31-9N-R2E
351354	SPENCER #49	3642/459	1/5/99	2/26/99	2/25/99	AZCO Mining, Inc.	6-8N-2E
351355	SPENCER #50	3642/460	1/13/99	2/26/99	2/25/99	AZCO Mining, Inc.	6-8N-2E & 31-9N-R2E
351356	SPENCER #51	3642/461	1/12/99	2/26/99	2/25/99	AZCO Mining, Inc.	6-8N-2E
351357	SPENCER #52	3642/462	1/13/99	2/26/99	2/25/99	AZCO Mining, Inc.	6-8N-2E & 31-9N-R2E
351358	SPENCER #53	3642/463	1/12/99	2/26/99	2/25/99	AZCO Mining, Inc.	6-8N-2E
351359	SPENCER #54	3642/464	1/13/99	2/26/99	2/25/99	AZCO Mining, Inc.	6-8N-2E & 31-9N-R2E
351360	SPENCER #55	3642/465	1/12/99	2/26/99	2/25/99	AZCO Mining, Inc.	6-8N-2E
351361	SPENCER #56	3642/466	1/13/99	2/26/99	2/25/99	AZCO Mining, Inc.	6-8N-2E & 31-9N-R2E
351362	SPENCER #57	3642/467	1/12/99	2/26/99	2/25/99	AZCO Mining, Inc.	6-8N-2E
351363	SPENCER #58	3642/468	1/13/99	2/26/99	2/25/99	AZCO Mining, Inc.	1-8N-1E & 36-9N-1E
351364	SPENCER #59	3642/469	1/14/99	2/26/99	2/25/99	AZCO Mining, Inc.	1-8N-1E
351365	SPENCER #60	3642/470	1/13/99	2/26/99	2/25/99	AZCO Mining, Inc.	1-8N-1E & 36-9N-1E
351366	SPENCER #61	3642/471	1/14/99	2/26/99	2/25/99	AZCO Mining, Inc.	1-8N-1E
351367	SPENCER #62	3642/472	1/13/99	2/26/99	2/25/99	AZCO Mining, Inc.	1-8N-1E & 36-9N-1E
351368	SPENCER #63	3642/473	1/14/99	2/26/99	2/25/99	AZCO Mining, Inc.	1-8N-1E
351369	SPENCER #64	3642/474	1/13/99	2/26/99	2/25/99	AZCO Mining, Inc.	1-8N-1E & 36-9N-1E
351370	SPENCER #65	3642/475	1/14/99	2/26/99	2/25/99	AZCO Mining, Inc.	1-8N-1E
351371	SPENCER #66	3642/476	1/13/99	2/26/99	2/25/99	AZCO Mining, Inc.	1-8N-1E & 36-9N-1E
351372	SPENCER #67	3642/477	1/14/99	2/26/99	2/25/99	AZCO Mining, Inc.	1-8N-1E
351373	SPENCER #68	3642/478	1/19/99	2/26/99	2/25/99	AZCO Mining, Inc.	1-8N-1E & 36-9N-1E
351374	SPENCER #69	3642/479	1/14/99	2/26/99	2/25/99	AZCO Mining, Inc.	1-8N-1E
351375	SPENCER #70	3642/480	1/19/99	2/26/99	2/25/99	AZCO Mining, Inc.	1-8N-1E & 36-9N-1E
351376	SPENCER #71	3642/481	1/14/99	2/26/99	2/25/99	AZCO Mining, Inc.	1-8N-1E
351377	SPENCER #72	3642/482	1/19/99	2/26/99	2/25/99	AZCO Mining, Inc.	1-8N-1E & 36-9N-1E
351378	SPENCER #73	3642/483	1/19/99	2/26/99	2/25/99	AZCO Mining, Inc.	1 & 2-8N-1E & 35 & 36-9N-1E
351379	SPENCER #74	3642/484	1/28/99	2/26/99	2/25/99	AZCO Mining, Inc.	6-8N-2E
351380	SPENCER #75	3642/485	1/5/99	2/26/99	2/25/99	AZCO Mining, Inc.	6-8N-2E
351381	SPENCER #76	3642/486	1/5/99	2/26/99	2/25/99	AZCO Mining, Inc.	6-8N-2E
351382	SPENCER #77	3642/487	1/11/99	2/26/99	2/25/99	AZCO Mining, Inc.	6 & 7-8N-2E
351383	SPENCER #78	3642/488	1/11/99	2/26/99	2/25/99	AZCO Mining, Inc.	6-8N-2E
351384	SPENCER #79	3642/489	1/11/99	2/26/99	2/25/99	AZCO Mining, Inc.	6 & 7-8N-2E
351385	SPENCER #80	3642/490	1/11/99	2/26/99	2/25/99	AZCO Mining, Inc.	6-8N-2E
351386	SPENCER #81	3642/491	1/11/99	2/26/99	2/25/99	AZCO Mining, Inc.	6 & 7-8N-2E
351387	SPENCER #82	3642/492	1/11/99	2/26/99	2/25/99	AZCO Mining, Inc.	6-8N-2E
351388	SPENCER #83	3642/493	1/11/99	2/26/99	2/25/99	AZCO Mining, Inc.	6 & 7-8N-2E

*Amey*  
*SLM*  
*12/8/99*

*AD*

ENTERED IN COMPUTER  
12/2/99 *MLH*



RECEIVED  
B.L.M. STATE OFFICE

1999 OCT 20 A 11: 03

PHOENIX, ARIZONA

EXHIBIT "A"  
TO QUITCLAIM MINING DEED

AMC NO.	CLAIM NAME	COUNTY BOOK/PAGE	LOCATION DATE	COUNTY REC. DATE	BLM REC. DATE	OWNER	SECTION TOWNSHIP/RANGE
351389	SPENCER #84	3642/494	1/11/99	2/26/99	2/25/99	AZCO Mining, Inc.	6-8N-2E
351390	SPENCER #85	3642/495	1/6/99	2/26/99	2/25/99	AZCO Mining, Inc.	1 & 12-8N-1E
351391	SPENCER #86	3642/496	1/6/99	2/26/99	2/25/99	AZCO Mining, Inc.	1-8N-1E
351392	SPENCER #87	3642/497	1/6/99	2/26/99	2/25/99	AZCO Mining, Inc.	1 & 12-8N-1E
351393	SPENCER #88	3642/498	1/6/99	2/26/99	2/25/99	AZCO Mining, Inc.	1-8N-1E
351394	SPENCER #89	3642/499	1/6/99	2/26/99	2/25/99	AZCO Mining, Inc.	1 & 12-8N-1E
351395	SPENCER #90	3642/500	1/6/99	2/26/99	2/25/99	AZCO Mining, Inc.	1-8N-1E
351396	SPENCER #91	3642/501	1/6/99	2/26/99	2/25/99	AZCO Mining, Inc.	1 & 12-8N-1E
351397	SPENCER #92	3642/502	1/6/99	2/26/99	2/25/99	AZCO Mining, Inc.	1-8N-1E
351398	SPENCER #93	3642/503	1/6/99	2/26/99	2/25/99	AZCO Mining, Inc.	1 & 12-8N-1E
351399	SPENCER #94	3642/504	1/6/99	2/26/99	2/25/99	AZCO Mining, Inc.	1-8N-1E
351400	SPENCER #95	3642/505	1/6/99	2/26/99	2/25/99	AZCO Mining, Inc.	1 & 12-8N-1E
351401	SPENCER #96	3642/506	1/6/99	2/26/99	2/25/99	AZCO Mining, Inc.	1-8N-1E
351402	SPENCER #97	3642/507	1/6/99	2/26/99	2/25/99	AZCO Mining, Inc.	1 & 12-8N-1E
351403	SPENCER #98	3642/508	1/8/99	2/26/99	2/25/99	AZCO Mining, Inc.	12-8N-1E
351404	SPENCER #99	3642/509	1/6/99	2/26/99	2/25/99	AZCO Mining, Inc.	12-8N-1E
351405	SPENCER #100	3642/510	1/8/99	2/26/99	2/25/99	AZCO Mining, Inc.	12-8N-1E
351406	SPENCER #101	3642/511	1/6/99	2/26/99	2/25/99	AZCO Mining, Inc.	12-8N-1E
351407	SPENCER #102	3642/512	1/8/99	2/26/99	2/25/99	AZCO Mining, Inc.	12-8N-1E
351408	SPENCER #103	3642/513	1/6/99	2/26/99	2/25/99	AZCO Mining, Inc.	12-8N-1E
351409	SPENCER #104	3642/514	1/8/99	2/26/99	2/25/99	AZCO Mining, Inc.	12-8N-1E
351410	SPENCER #105	3642/515	1/6/99	2/26/99	2/25/99	AZCO Mining, Inc.	12-8N-1E
351411	SPENCER #106	3642/516	1/8/99	2/26/99	2/25/99	AZCO Mining, Inc.	12-8N-1E
351412	SPENCER #107	3642/517	1/6/99	2/26/99	2/25/99	AZCO Mining, Inc.	12-8N-1E
351413	SPENCER #108	3642/518	12/8/98	2/26/99	2/25/99	AZCO Mining, Inc.	12-8N-1E
351414	SPENCER #109	3642/519	1/14/99	2/26/99	2/25/99	AZCO Mining, Inc.	12-8N-1E
351415	SPENCER #110	3642/520	12/8/98	2/26/99	2/25/99	AZCO Mining, Inc.	12-8N-1E
351416	SPENCER #111	3642/521	1/14/99	2/26/99	2/25/99	AZCO Mining, Inc.	12-8N-1E
351417	SPENCER #112	3642/522	12/8/98	2/26/99	2/25/99	AZCO Mining, Inc.	11 & 12-8N-1E
351418	SPENCER #113	3642/523	1/14/99	2/26/99	2/25/99	AZCO Mining, Inc.	11 & 12-8N-1E
351419	SPENCER #114	3642/524	1/18/99	2/26/99	2/25/99	AZCO Mining, Inc.	11-8N-1E
351420	SPENCER #115	3642/525	1/18/99	2/26/99	2/25/99	AZCO Mining, Inc.	11-8N-1E
351421	SPENCER #116	3642/526	1/18/99	2/26/99	2/25/99	AZCO Mining, Inc.	11-8N-1E
351422	SPENCER #117	3642/527	1/18/99	2/26/99	2/25/99	AZCO Mining, Inc.	11-8N-1E
351423	SPENCER #118	3642/528	1/18/99	2/26/99	2/25/99	AZCO Mining, Inc.	11-8N-1E
351424	SPENCER #119	3642/529	1/18/99	2/26/99	2/25/99	AZCO Mining, Inc.	11-8N-1E
351425	SPENCER #120	3642/530	1/18/99	2/26/99	2/25/99	AZCO Mining, Inc.	11-8N-1E
351426	SPENCER #121	3642/531	1/18/99	2/26/99	2/25/99	AZCO Mining, Inc.	11-8N-1E
351427	SPENCER #122	3642/532	1/7/99	2/26/99	2/25/99	AZCO Mining, Inc.	12-8N-1E
351428	SPENCER #123	3642/533	12/15/98	2/26/99	2/25/99	AZCO Mining, Inc.	13-8N-1E
351429	SPENCER #124	3642/534	1/7/99	2/26/99	2/25/99	AZCO Mining, Inc.	12-8N-1E

*verified  
ADM  
12/18/99*

**ENTERED IN COMPUTER**  
*12/2/99 MXX*

RECEIVED  
B.L.M. STATE OFFICE

1999 OCT 20 A 11: 03

PHOENIX, ARIZONA

EXHIBIT "A"  
TO QUITCLAIM MINING DEED

Page 3 of 6

AMC NO.	CLAIM NAME	COUNTY BOOK/PAGE	LOCATION DATE	COUNTY REC. DATE	BLM REC. DATE	OWNER	SECTION TOWNSHIP/RANGE
351430	SPENCER #125	3642/535	12/15/98	2/26/99	2/25/99	AZCO Mining, Inc.	13-8N-1E
351431	SPENCER #126	3642/536	1/7/99	2/26/99	2/25/99	AZCO Mining, Inc.	12-8N-1E
351432	SPENCER #127	3642/537	12/15/98	2/26/99	2/25/99	AZCO Mining, Inc.	13-8N-1E
351433	SPENCER #128	3642/538	1/7/99	2/26/99	2/25/99	AZCO Mining, Inc.	12-8N-1E
351434	SPENCER #129	3642/539	12/15/98	2/26/99	2/25/99	AZCO Mining, Inc.	13-8N-1E
351435	SPENCER #130	3642/540	1/19/99	2/26/99	2/25/99	AZCO Mining, Inc.	12-8N-1E
351436	SPENCER #131	3642/541	12/15/98	2/26/99	2/25/99	AZCO Mining, Inc.	13-8N-1E
351437	SPENCER #132	3642/542	1/19/99	2/26/99	2/25/99	AZCO Mining, Inc.	12-8N-1E
351438	SPENCER #133	3642/543	1/21/99	2/26/99	2/25/99	AZCO Mining, Inc.	13-8N-1E
351439	SPENCER #134	3642/544	1/19/99	2/26/99	2/25/99	AZCO Mining, Inc.	12-8N-1E
351440	SPENCER #135	3642/545	1/21/99	2/26/99	2/25/99	AZCO Mining, Inc.	13-8N-1E
351441	SPENCER #136	3642/546	1/19/99	2/26/99	2/25/99	AZCO Mining, Inc.	11 & 12-8N-1E
351442	SPENCER #137	3642/547	1/21/99	2/26/99	2/25/99	AZCO Mining, Inc.	13 & 14-8N-1E
351443	SPENCER #138	3642/548	1/19/99	2/26/99	2/25/99	AZCO Mining, Inc.	11-8N-1E
351444	SPENCER #139	3642/549	1/21/99	2/26/99	2/25/99	AZCO Mining, Inc.	14-8N-1E
351445	SPENCER #140	3642/550	1/19/99	2/26/99	2/25/99	AZCO Mining, Inc.	11-8N-1E
351446	SPENCER #141	3642/551	1/25/99	2/26/99	2/25/99	AZCO Mining, Inc.	14-8N-1E
351447	SPENCER #142	3642/552	1/19/99	2/26/99	2/25/99	AZCO Mining, Inc.	11-8N-1E
351448	SPENCER #143	3642/553	1/27/99	2/26/99	2/25/99	AZCO Mining, Inc.	14-8N-1E
351449	SPENCER #144	3642/554	1/27/99	2/26/99	2/25/99	AZCO Mining, Inc.	11-8N-1E
351450	SPENCER #145	3642/555	1/27/99	2/26/99	2/25/99	AZCO Mining, Inc.	14-8N-1E
351451	SPENCER #146	3642/556	12/15/98	2/26/99	2/25/99	AZCO Mining, Inc.	13-8N-1E
351452	SPENCER #147	3642/557	12/18/98	2/26/99	2/25/99	AZCO Mining, Inc.	13-8N-1E
351453	SPENCER #148	3642/558	12/15/98	2/26/99	2/25/99	AZCO Mining, Inc.	13-8N-1E
351454	SPENCER #149	3642/559	12/18/98	2/26/99	2/25/99	AZCO Mining, Inc.	13-8N-1E
351455	SPENCER #150	3642/560	12/15/98	2/26/99	2/25/99	AZCO Mining, Inc.	12-8N-1E
351456	SPENCER #151	3642/561	12/18/98	2/26/99	2/25/99	AZCO Mining, Inc.	13-8N-1E
351457	SPENCER #152	3642/562	12/15/98	2/26/99	2/25/99	AZCO Mining, Inc.	13-8N-1E
351458	SPENCER #153	3642/563	12/18/98	2/26/99	2/25/99	AZCO Mining, Inc.	13-8N-1E
351459	SPENCER #154	3642/564	12/15/98	2/26/99	2/25/99	AZCO Mining, Inc.	13-8N-1E
351460	SPENCER #155	3642/565	12/18/98	2/26/99	2/25/99	AZCO Mining, Inc.	13-8N-1E
351461	SPENCER #156	3642/566	1/20/99	2/26/99	2/25/99	AZCO Mining, Inc.	13-8N-1E
351462	SPENCER #157	3642/567	12/18/98	2/26/99	2/25/99	AZCO Mining, Inc.	13-8N-1E
351463	SPENCER #158	3642/568	1/20/99	2/26/99	2/25/99	AZCO Mining, Inc.	13-8N-1E
351464	SPENCER #159	3642/569	12/18/98	2/26/99	2/25/99	AZCO Mining, Inc.	13-8N-1E
351465	SPENCER #160	3642/570	1/20/99	2/26/99	2/25/99	AZCO Mining, Inc.	13 & 14-8N-1E
351466	SPENCER #161	3642/571	12/18/98	2/26/99	2/25/99	AZCO Mining, Inc.	13 & 14-8N-1E
351467	SPENCER #162	3642/572	1/20/99	2/26/99	2/25/99	AZCO Mining, Inc.	14-8N-1E
351468	SPENCER #163	3642/573	12/22/98	2/26/99	2/25/99	AZCO Mining, Inc.	14-8N-1E
351469	SPENCER #164	3642/574	1/25/99	2/26/99	2/25/99	AZCO Mining, Inc.	14-8N-1E
351470	SPENCER #165	3642/575	12/22/98	2/26/99	2/25/99	AZCO Mining, Inc.	14-8N-1E

ENTERED IN COMPUTER

12/2/99 ALH

MI

RECEIVED  
B.L.M. STATE OFFICE

1999 OCT 20 A 11: 03

ARIZONA  
EXHIBIT "A"  
TO QUITCLAIM MINING DEED

AMC NO.	CLAIM NAME	COUNTY BOOK/PAGE	LOCATION DATE	COUNTY REC. DATE	BLM REC. DATE	OWNER	SECTION TOWNSHIP/RANGE
351471	SPENCER #166	3642/576	1/27/99	2/26/99	2/25/99	AZCO Mining, Inc.	14-8N-1E
351472	SPENCER #167	3642/577	12/22/98	2/26/99	2/25/99	AZCO Mining, Inc.	14-8N-1E
351473	SPENCER #168	3642/578	1/27/99	2/26/99	2/25/99	AZCO Mining, Inc.	14-8N-1E
351474	SPENCER #169	3642/579	12/22/98	2/26/99	2/25/99	AZCO Mining, Inc.	14-8N-1E
351475	SPENCER #170	3642/580	1/27/99	2/26/99	2/25/99	AZCO Mining, Inc.	14-8N-1E
351476	SPENCER #171	3642/581	12/29/98	2/26/99	2/25/99	AZCO Mining, Inc.	14-8N-1E
351477	SPENCER #172	3642/582	1/27/99	2/26/99	2/25/99	AZCO Mining, Inc.	14-8N-1E
351478	SPENCER #173	3642/583	12/29/98	2/26/99	2/25/99	AZCO Mining, Inc.	14-8N-1E
351479	SPENCER #174	3642/584	1/27/99	2/26/99	2/25/99	AZCO Mining, Inc.	14-8N-1E
351480	SPENCER #175	3642/585	12/29/98	2/26/99	2/25/99	AZCO Mining, Inc.	14-8N-1E
351481	SPENCER #176	3642/586	12/18/98	2/26/99	2/25/99	AZCO Mining, Inc.	13 & 24-8N-1E
351482	SPENCER #177	3642/587	12/21/98	2/26/99	2/25/99	AZCO Mining, Inc.	24-8N-1E
351483	SPENCER #178	3642/588	12/18/98	2/26/99	2/25/99	AZCO Mining, Inc.	13 & 24-8N-1E
351484	SPENCER #179	3642/589	12/21/98	2/26/99	2/25/99	AZCO Mining, Inc.	24-8N-1E
351485	SPENCER #180	3642/590	12/18/98	2/26/99	2/25/99	AZCO Mining, Inc.	13 & 24-8N-1E
351486	SPENCER #181	3642/591	12/21/98	2/26/99	2/25/99	AZCO Mining, Inc.	24-8N-1E
351487	SPENCER #182	3642/592	12/18/98	2/26/99	2/25/99	AZCO Mining, Inc.	13 & 24-8N-1E
351488	SPENCER #183	3642/593	12/21/98	2/26/99	2/25/99	AZCO Mining, Inc.	24-8N-1E
351489	SPENCER #184	3642/594	12/18/98	2/26/99	2/25/99	AZCO Mining, Inc.	13 & 24-8N-1E
351490	SPENCER #185	3642/595	12/21/98	2/26/99	2/25/99	AZCO Mining, Inc.	24-8N-1E
351491	SPENCER #186	3642/596	12/18/98	2/26/99	2/25/99	AZCO Mining, Inc.	13 & 24-8N-1E
351492	SPENCER #187	3642/597	1/6/99	2/26/99	2/25/99	AZCO Mining, Inc.	24-8N-1E
351493	SPENCER #188	3642/598	12/18/98	2/26/99	2/25/99	AZCO Mining, Inc.	13 & 24-8N-1E
351494	SPENCER #189	3642/599	1/6/99	2/26/99	2/25/99	AZCO Mining, Inc.	23 & 24-8N-1E
351495	SPENCER #190	3642/600	12/18/98	2/26/99	2/25/99	AZCO Mining, Inc.	13,14,23 & 24-8N-1E
* 351496	SPENCER #191	3642/601	1/6/99	2/26/99	2/25/99	AZCO Mining, Inc.	23-8N-1E
* 351497	SPENCER #192	3642/602	12/22/98	2/26/99	2/25/99	AZCO Mining, Inc.	14 & 23-8N-1E
* 351498	SPENCER #193	3642/603	1/6/99	2/26/99	2/25/99	AZCO Mining, Inc.	23-8N-1E
* 351499	SPENCER #194	3642/604	12/22/98	2/26/99	2/25/99	AZCO Mining, Inc.	14 & 23-8N-1E
* 351500	SPENCER #195	3642/605	1/6/99	2/26/99	2/25/99	AZCO Mining, Inc.	23-8N-1E
* 351501	SPENCER #196	3642/606	12/22/98	2/26/99	2/25/99	AZCO Mining, Inc.	14 & 23-8N-1E
* 351502	SPENCER #197	3642/607	1/12/99	2/26/99	2/25/99	AZCO Mining, Inc.	23-8N-1E
* 351503	SPENCER #198	3642/608	12/22/98	2/26/99	2/25/99	AZCO Mining, Inc.	14 & 23-8N-1E
* 351504	SPENCER #199	3642/609	1/12/99	2/26/99	2/25/99	AZCO Mining, Inc.	23-8N-1E
* 351505	SPENCER #200	3642/610	12/29/98	2/26/99	2/25/99	AZCO Mining, Inc.	14 & 23-8N-1E
* 351506	SPENCER #201	3642/611	1/12/99	2/26/99	2/25/99	AZCO Mining, Inc.	23-8N-1E
* 351507	SPENCER #202	3642/612	12/29/98	2/26/99	2/25/99	AZCO Mining, Inc.	14 & 23-8N-1E
* 351508	SPENCER #203	3642/613	1/12/99	2/26/99	2/25/99	AZCO Mining, Inc.	23-8N-1E
351509	SPENCER #204	3642/614	12/29/98	2/26/99	2/25/99	AZCO Mining, Inc.	14 & 23-8N-1E
351510	SPENCER #205	3642/615	1/6/99	2/26/99	2/25/99	AZCO Mining, Inc.	24-8N-1E
351511	SPENCER #206	3642/616	1/6/99	2/26/99	2/25/99	AZCO Mining, Inc.	23 & 24-8N-1E

\* - Not processed; claims closed

Verified  
4M  
12/15/99

21  
- 7  
34

ENTERED IN COMPUTER

12/2/99 AXH

RECEIVED  
B.L.M. STATE OFFICE

1999 OCT 20 A 11: 03

PHOENIX, ARIZONA

EXHIBIT "A"  
TO QUITCLAIM MINING DEED

Page 5 of 6

AMC NO.	CLAIM NAME	COUNTY BOOK/PAGE	LOCATION DATE	COUNTY REC. DATE	BLM REC. DATE	OWNER	SECTION TOWNSHIP/RANGE
351512	SPENCER #207	3642/617	1/6/99	2/26/99	2/25/99	AZCO Mining, Inc.	23-8N-1E
351513	SPENCER #208	3642/618	1/6/99	2/26/99	2/25/99	AZCO Mining, Inc.	23-8N-1E
351514	SPENCER #209	3642/619	1/6/99	2/26/99	2/25/99	AZCO Mining, Inc.	23-8N-1E
351515	SPENCER #210	3642/620	1/12/99	2/26/99	2/25/99	AZCO Mining, Inc.	23-8N-1E
351516	SPENCER #211	3642/621	1/12/99	2/26/99	2/25/99	AZCO Mining, Inc.	23-8N-1E
351517	SPENCER #212	3642/622	1/12/99	2/26/99	2/25/99	AZCO Mining, Inc.	23-8N-1E
351518	SPENCER #213	3642/623	1/12/99	2/26/99	2/25/99	AZCO Mining, Inc.	23-8N-1E
351519	SPENCER #214	3642/624	1/27/99	2/26/99	2/25/99	AZCO Mining, Inc.	31-9N-2E
351520	SPENCER #215	3642/625	1/28/99	2/26/99	2/25/99	AZCO Mining, Inc.	31-9N-2E
351521	SPENCER #216	3642/626	1/27/99	2/26/99	2/25/99	AZCO Mining, Inc.	31-9N-2E
351522	SPENCER #217	3642/627	1/28/99	2/26/99	2/25/99	AZCO Mining, Inc.	31-9N-2E
351523	SPENCER #218	3642/628	1/27/99	2/26/99	2/25/99	AZCO Mining, Inc.	31-9N-2E
351524	SPENCER #219	3642/629	1/28/99	2/26/99	2/25/99	AZCO Mining, Inc.	31-9N-2E
351525	SPENCER #220	3642/630	1/27/99	2/26/99	2/25/99	AZCO Mining, Inc.	31-9N-2E
351526	SPENCER #221	3642/631	1/27/99	2/26/99	2/25/99	AZCO Mining, Inc.	31-9N-2E
351527	SPENCER #222	3642/632	1/27/99	2/26/99	2/25/99	AZCO Mining, Inc.	31-9N-2E
351528	SPENCER #223	3642/633	1/27/99	2/26/99	2/25/99	AZCO Mining, Inc.	31-9N-2E
351529	SPENCER #224	3642/634	1/27/99	2/26/99	2/25/99	AZCO Mining, Inc.	31-9N-2E
351530	SPENCER #225	3642/635	1/27/99	2/26/99	2/25/99	AZCO Mining, Inc.	31-9N-2E
351531	SPENCER #226	3642/636	1/27/99	2/26/99	2/25/99	AZCO Mining, Inc.	31-9N-2E
351532	SPENCER #227	3642/637	1/27/99	2/26/99	2/25/99	AZCO Mining, Inc.	31-9N-2E
351533	SPENCER #228	3642/638	2/2/99	2/26/99	2/25/99	AZCO Mining, Inc.	30-9N-2E
351534	SPENCER #229	3642/639	2/1/99	2/26/99	2/25/99	AZCO Mining, Inc.	30 & 31-9N-2E
351535	SPENCER #230	3642/640	2/2/99	2/26/99	2/25/99	AZCO Mining, Inc.	30-9N-2E
351536	SPENCER #231	3642/641	2/1/99	2/26/99	2/25/99	AZCO Mining, Inc.	30 & 31-9N-2E
351537	SPENCER #232	3642/642	2/2/99	2/26/99	2/25/99	AZCO Mining, Inc.	30-9N-2E
351538	SPENCER #233	3642/643	2/1/99	2/26/99	2/25/99	AZCO Mining, Inc.	30 & 31-9N-2E
351539	SPENCER #234	3642/644	2/2/99	2/26/99	2/25/99	AZCO Mining, Inc.	30-9N-2E
351540	SPENCER #235	3642/645	2/1/99	2/26/99	2/25/99	AZCO Mining, Inc.	30 & 31-9N-2E
351541	SPENCER #236	3642/646	2/2/99	2/26/99	2/25/99	AZCO Mining, Inc.	30-9N-2E
351542	SPENCER #237	3642/647	2/2/99	2/26/99	2/25/99	AZCO Mining, Inc.	30 & 31-9N-2E
351543	SPENCER #238	3642/648	2/2/99	2/26/99	2/25/99	AZCO Mining, Inc.	30-9N-2E
351544	SPENCER #239	3642/649	2/2/99	2/26/99	2/25/99	AZCO Mining, Inc.	30 & 31-9N-2E
351545	SPENCER #240	3642/650	2/2/99	2/26/99	2/25/99	AZCO Mining, Inc.	30-9N-2E
351546	SPENCER #241	3642/651	2/2/99	2/26/99	2/25/99	AZCO Mining, Inc.	30 & 31-9N-2E
351547	SPENCER #242	3642/652	2/3/99	2/26/99	2/25/99	AZCO Mining, Inc.	30-9N-2E
351548	SPENCER #243	3642/653	2/2/99	2/26/99	2/25/99	AZCO Mining, Inc.	30-9N-2E
351549	SPENCER #244	3642/654	2/3/99	2/26/99	2/25/99	AZCO Mining, Inc.	30-9N-2E
351550	SPENCER #245	3642/655	2/2/99	2/26/99	2/25/99	AZCO Mining, Inc.	30-9N-2E
351551	SPENCER #246	3642/656	2/3/99	2/26/99	2/25/99	AZCO Mining, Inc.	30-9N-2E
351552	SPENCER #247	3642/657	2/2/99	2/26/99	2/25/99	AZCO Mining, Inc.	30-9N-2E

*Amey  
DM  
12/8/99*

*H1  
-7*

ENTERED IN COMPUTER  
*12/2/99* *MAK*

RECEIVED  
B.L.M. STATE OFFICE

1999 OCT 20 A 11: 03

EXHIBIT "A" PHOENIX, ARIZONA  
TO QUITCLAIM MINING DEED

Page 6 of 6

AMC NO.	CLAIM NAME	COUNTY BOOK/PAGE	LOCATION DATE	COUNTY REC. DATE	BLM REC. DATE	OWNER	SECTION TOWNSHIP/RANGE
351553	SPENCER #248	3642/658	2/3/99	2/26/99	2/25/99	AZCO Mining, Inc.	30-9N-2E
351554	SPENCER #249	3642/659	2/2/99	2/26/99	2/25/99	AZCO Mining, Inc.	30-9N-2E
351555	SPENCER #250	3642/660	2/3/99	2/26/99	2/25/99	AZCO Mining, Inc.	30-9N-2E
351556	SPENCER #251	3642/661	2/2/99	2/26/99	2/25/99	AZCO Mining, Inc.	30-9N-2E
351557	SPENCER #252	3642/662	2/3/99	2/26/99	2/25/99	AZCO Mining, Inc.	30-9N-2E
351558	SPENCER #253	3642/663	2/2/99	2/26/99	2/25/99	AZCO Mining, Inc.	30-9N-2E
351559	SPENCER #254	3642/664	2/3/99	2/26/99	2/25/99	AZCO Mining, Inc.	30-9N-2E
351560	SPENCER #255	3642/665	2/2/99	2/26/99	2/25/99	AZCO Mining, Inc.	30-9N-2E
351561	SPENCER #256	3642/666	2/2/99	2/26/99	2/25/99	AZCO Mining, Inc.	19-9N-2E
351562	SPENCER #257	3642/667	2/3/99	2/26/99	2/25/99	AZCO Mining, Inc.	19 & 30-9N-2E
351563	SPENCER #258	3642/668	2/2/99	2/26/99	2/25/99	AZCO Mining, Inc.	19-9N-2E
351564	SPENCER #259	3642/669	2/3/99	2/26/99	2/25/99	AZCO Mining, Inc.	19 & 30-9N-2E
351565	SPENCER #260	3642/670	2/2/99	2/26/99	2/25/99	AZCO Mining, Inc.	19-9N-2E
351566	SPENCER #261	3642/671	2/3/99	2/26/99	2/25/99	AZCO Mining, Inc.	19 & 30-9N-2E
351567	SPENCER #262	3642/672	2/2/99	2/26/99	2/25/99	AZCO Mining, Inc.	19-9N-2E
351568	SPENCER #263	3642/673	2/3/99	2/26/99	2/25/99	AZCO Mining, Inc.	19 & 30-9N-2E
351569	SPENCER #264	3642/674	2/2/99	2/26/99	2/25/99	AZCO Mining, Inc.	19-9N-2E
351570	SPENCER #265	3642/675	2/3/99	2/26/99	2/25/99	AZCO Mining, Inc.	19 & 30-9N-2E
351571	SPENCER #266	3642/676	2/2/99	2/26/99	2/25/99	AZCO Mining, Inc.	19-9N-2E
351572	SPENCER #267	3642/677	2/3/99	2/26/99	2/25/99	AZCO Mining, Inc.	19 & 30-9N-2E
351573	SPENCER #268	3642/678	2/2/99	2/26/99	2/25/99	AZCO Mining, Inc.	19-9N-2E
351574	SPENCER #269	3642/679	2/3/99	2/26/99	2/25/99	AZCO Mining, Inc.	19 & 30-9N-2E

22

ENTERED IN COMPUTER

12/2/99 MJK

verified  
LDM  
12/18/99

||

**TRANSFER OF INTEREST IN MINING CLAIM AND  
NOTICE OF TRANSFER**

---

**Effective Date**

May 14, 1999

**County and State**

Yavapai County, Arizona

---

**TRANSFEROR:**

Arizona Mica Properties, Inc.  
an Arizona Corporation  
1144 East Jefferson Street  
Phoenix, Arizona 85034

**TRANSFeree:**

Sanchez Mining, Inc.  
a Delaware Corporation  
2068 Main Street, Suite C  
P.O. Box 1895  
Ferndale, Washington 98248

---

**Mining Claim (Name, Number,  
and Mining District):**

Spencer #43

**Type of Claim: Lode**

---

**Date of Location of Claim: 2-19-99**

---

**Recording and Filing Information:**

The Location Notice of this Mining Claim is recorded at Instrument #3123761, Book 3642, Page 453, in the office of the County Recorder of Yavapai County, Arizona

The Location Notice is also filed under filing serial number AMC 351348 with a proper BLM office located in Phoenix, in the State of Arizona.

**Legal Description and Location of Claim:**

NE ¼ Section 7, & SE ¼ Section 6, Township 8N, Range 2E, Gila and Salt River Base and Meridian, Yavapai County, State of Arizona.

The claim is 1,500 feet in length and 600 feet along the surface in width, claiming 300 feet on either side of the center line. The "location monument" at which a copy of this notice is posted, is on the center line 10 feet from the North end center; thence in length 490 feet in a South direction and 10 feet in a North direction. The general course of the claim is North to South.

ENTERED IN COMPUTER

RECEIVED  
BLM, AZ STATE OFFICE  
MAY 18 A 9:28  
PHOENIX, ARIZONA

**Nature of Interest Transferred and Type of Transfer:**

100% interest

**SIGNATURE OF TRANSFEROR:**


**SIGNATURE OF TRANSFEREE:**

ARIZONA MICA PROPERTIES, INC.

SANCHEZ MINING, INC.



Lawrence G. Olson, President




Anthony R. Harvey, Secretary

STATE OF ARIZONA        )  
  )  
County of Maricopa        )        ss.

On this date, May 14, 1999, before me, a Notary Public, personally appeared Lawrence G. Olson, known to me or satisfactorily proven to be the person whose name is subscribed to this instrument and acknowledge that he executed same.

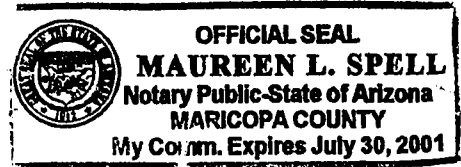
July 30, 2001

My Commission Expires




Notary Public

PROVINCE OF BRITISH COLUMBIA    )  
  )  
City of Vancouver                    )        ss.



On this date, May 12, 1999, before me, a Notary Public, personally appeared Anthony R. Harvey, known to me or satisfactorily proven to be the person whose name is subscribed to this instrument and acknowledge that he executed same.

On Death or Dishonour  
My Commission Expires



Notary Public

PHOENIX, ARIZONA  
1999 MAY 18 A 9: 28  
RECEIVED  
B.L.M. AZ STATE OFFICE

**THOMAS J. DEUTSCH**  
Barrister & Solicitor  
SUITE 2550 - 555 WEST HASTINGS STREET  
VANCOUVER, B.C.  
V6B 4N5

**TRANSFER OF INTEREST IN MINING CLAIM AND  
NOTICE OF TRANSFER**

---

**Effective Date**

May 14, 1999

**County and State**

Yavapai County, Arizona

---

**TRANSFEROR:**

Arizona Mica Properties, Inc.  
an Arizona Corporation  
1144 East Jefferson Street  
Phoenix, Arizona 85034

**TRANSFeree:**

Sanchez Mining, Inc.  
a Delaware Corporation  
2068 Main Street, Suite C  
P.O. Box 1895  
Ferndale, Washington 98248

---

**Mining Claim (Name, Number,  
and Mining District):**

Spencer #42

**Type of Claim: Lode**

**Date of Location of Claim: 2-19-99**

---

**Recording and Filing Information:**

The Location Notice of this Mining Claim is recorded at Instrument #3123760, Book 3642, Page 452, in the office of the County Recorder of Yavapai County, Arizona

The Location Notice is also filed under filing serial number AMC 351347 with a proper BLM office located in Phoenix, in the State of Arizona.

**Legal Description and Location of Claim:**

NE ¼ Section 7, & SE ¼ Section 6, Township 8N, Range 2E, Gila and Salt River Base and Meridian, Yavapai County, State of Arizona.

The claim is 1,500 feet in length and 600 feet along the surface in width, claiming 300 feet on either side of the center line. The "location monument" at which a copy of this notice is posted, is on the center line 10 feet from the North end center; thence in length 1,490 feet in a South direction and 10 feet in a North direction. The general course of the claim is North to South.

ENTERED IN COMPUTER

PHOENIX, ARIZONA

MAY 18 A 9:28

RECEIVED  
BLM AZ STATE OFFICE



**Nature of Interest Transferred and Type of Transfer:**

100% interest

**SIGNATURE OF TRANSFEROR:**

**SIGNATURE OF TRANSFEREE:**

ARIZONA MICA PROPERTIES, INC.

SANCHEZ MINING, INC.

*Lawrence G. Olson*  
Lawrence G. Olson, President

*Anthony R. Harvey*  
Anthony R. Harvey, Secretary

STATE OF ARIZONA        )  
  )  
County of Maricopa        )        ss.

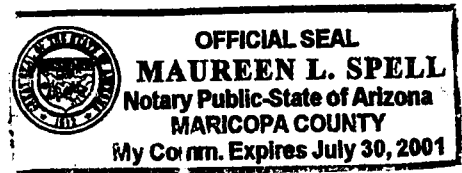
On this date, May 14, 1999, before me, a Notary Public, personally appeared Lawrence G. Olson, known to me or satisfactorily proven to be the person whose name is subscribed to this instrument and acknowledge that he executed same.

July 30, 2001  
My Commission Expires

*Maureen L. Spell*  
Notary Public

PROVINCE OF BRITISH COLUMBIA    )  
  )  
City of Vancouver                    )

ss.



On this date, May 12, 1999, before me, a Notary Public, personally appeared Anthony R. Harvey, known to me or satisfactorily proven to be the person whose name is subscribed to this instrument and acknowledge that he executed same.

On Death or Dishonour  
My Commission Expires

*Thomas J. Deutsch*  
Notary Public

PHOENIX, ARIZONA  
THOMAS J. DEUTSCH  
Barrister & Solicitor  
SUITE 2550 - 555 WEST HASTINGS STREET  
VANCOUVER, B.C.  
V6B 4N5  
RECEIVED  
B.L.M. AZ STATE OFFICE  
MAY 18 9 28 AM 1999

**TRANSFER OF INTEREST IN MINING CLAIM AND  
NOTICE OF TRANSFER**

**Effective Date**

May 14, 1999

**County and State**

Yavapai County, Arizona

**TRANSFEROR:**

Arizona Mica Properties, Inc.  
an Arizona Corporation  
1144 East Jefferson Street  
Phoenix, Arizona 85034

**TRANSFeree:**

Sanchez Mining, Inc.  
a Delaware Corporation  
2068 Main Street, Suite C  
P.O. Box 1895  
Ferndale, Washington 98248

**Mining Claim (Name, Number,  
and Mining District):**

Spencer #41

**Type of Claim: Lode**

**Date of Location of Claim: 2-19-99**

**Recording and Filing Information:**

The Location Notice of this Mining Claim is recorded at Instrument #3123759, Book 3642, Page 451, in the office of the County Recorder of Yavapai County, Arizona

The Location Notice is also filed under filing serial number AMC 351346 with a proper BLM office located in Phoenix, in the State of Arizona.

**Legal Description and Location of Claim:**

NE ¼ Section 7, & SE ¼ Section 6, Township 8N, Range 2E, Gila and Salt River Base and Meridian, Yavapai County, State of Arizona.

The claim is 1,500 feet in length and 600 feet along the surface in width, claiming 300 feet on either side of the center line. The "location monument" at which a copy of this notice is posted, is on the center line 10 feet from the North end center; thence in length 1,490 feet in a South direction and 10 feet in a North direction. The general course of the claim is North to South.

ENTERED IN COMPUTER

RECEIVED  
BLM STATE OFFICE  
PHOENIX, ARIZONA  
MAY 18 A 9:27

**Nature of Interest Transferred and Type of Transfer:**

100% interest

**SIGNATURE OF TRANSFEROR:**

ARIZONA MICA PROPERTIES, INC.

*Lawrence G. Olson*  
Lawrence G. Olson, President

**SIGNATURE OF TRANSFEREE:**

SANCHEZ MINING, INC.

*Anthony R. Harvey*  
Anthony R. Harvey, Secretary

STATE OF ARIZONA        )  
  )  
County of Maricopa        )        ss.

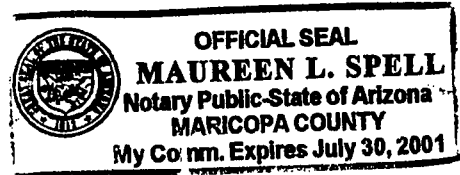
On this date, May 14, 1999, before me, a Notary Public, personally appeared Lawrence G. Olson, known to me or satisfactorily proven to be the person whose name is subscribed to this instrument and acknowledge that he executed same.

July 30, 2001  
My Commission Expires

*Maureen L. Spell*  
Notary Public

PROVINCE OF BRITISH COLUMBIA    )  
  )  
City of Vancouver                    )

ss.



On this date, May 12, 1999, before me, a Notary Public, personally appeared Anthony R. Harvey, known to me or satisfactorily proven to be the person whose name is subscribed to this instrument and acknowledge that he executed same.

On Death or Dishonour  
My Commission Expires

*Thomas J. Deutsch*  
Notary Public

PHOENIX, ARIZONA

1999 MAY 18 A 9:27

RECEIVED  
B.L.M. AZ STATE OFFICE

THOMAS J. DEUTSCH  
Barrister & Solicitor  
SUITE 2550 - 555 WEST HASTINGS STREET  
VANCOUVER, B.C.  
V6B 4N5

**TRANSFER OF INTEREST IN MINING CLAIM AND  
NOTICE OF TRANSFER**

---

**Effective Date**

May 14, 1999

**County and State**

Yavapai County, Arizona

---

**TRANSFEROR:**

Arizona Mica Properties, Inc.  
an Arizona Corporation  
1144 East Jefferson Street  
Phoenix, Arizona 85034

**TRANSFeree:**

Sanchez Mining, Inc.  
a Delaware Corporation  
2068 Main Street, Suite C  
P.O. Box 1895  
Ferndale, Washington 98248

---

**Mining Claim (Name, Number,  
and Mining District):**

Spencer #40

**Type of Claim: Lode**

---

**Date of Location of Claim: 2-17-99**

---

**Recording and Filing Information:**

The Location Notice of this Mining Claim is recorded at Instrument #3123758, Book 3642, Page 450, in the office of the County Recorder of Yavapai County, Arizona

The Location Notice is also filed under filing serial number AMC 351345 with a proper BLM office located in Phoenix, in the State of Arizona.

**Legal Description and Location of Claim:**

SE ¼ Section 18, Township 8N, Range 2E, Gila and Salt River Base and Meridian, Yavapai County, State of Arizona.

The claim is 1,500 feet in length and 600 feet along the surface in width, claiming 300 feet on either side of the center line. The "location monument" at which a copy of this notice is posted, is on the center line 10 feet from the North end center; thence in length 1,490 feet in a South direction and 10 feet in a North direction. The general course of the claim is North to South.

RECEIVED  
IN AN STATE OFFICE  
MAY 18 A 9:21  
PHOENIX, ARIZONA

ENTERED IN COMPUTER

**Nature of Interest Transferred and Type of Transfer:**


100% interest


**SIGNATURE OF TRANSFEROR:**

**SIGNATURE OF TRANSFEREE:**

ARIZONA MICA PROPERTIES, INC.

SANCHEZ MINING, INC.


  
Lawrence G. Olson, President

  
Anthony R. Harvey, Secretary

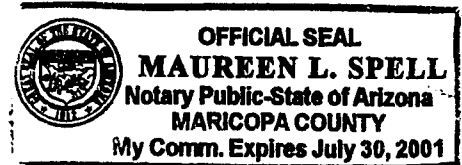
STATE OF ARIZONA        )  
  )  
County of Maricopa        )        ss.

On this date, May 14, 1999, before me, a Notary Public, personally appeared Lawrence G. Olson, known to me or satisfactorily proven to be the person whose name is subscribed to this instrument and acknowledge that he executed same.

July 30, 2001  
My Commission Expires


  
Notary Public

PROVINCE OF BRITISH COLUMBIA    )  
  )  
City of Vancouver                    )        ss.



On this date, May 12, 1999, before me, a Notary Public, personally appeared Anthony R. Harvey, known to me or satisfactorily proven to be the person whose name is subscribed to this instrument and acknowledge that he executed same.

On Death or Dishonour  
My Commission Expires

  
Notary Public

PHOENIX, ARIZONA  
1999 MAY 18 A 9:27  
RECEIVED  
B.L.M. STATE OFFICE

**THOMAS J. DEUSCH**  
Barrister & Solicitor  
SUITE 2550 - 555 WEST HASTINGS STREET  
VANCOUVER, B.C.  
V6B 4N5

**TRANSFER OF INTEREST IN MINING CLAIM AND  
NOTICE OF TRANSFER**

**Effective Date**

May 14, 1999

**County and State**

Yavapai County, Arizona

**TRANSFEROR:**

Arizona Mica Properties, Inc.  
an Arizona Corporation  
1144 East Jefferson Street  
Phoenix, Arizona 85034

**TRANSFeree:**

Sanchez Mining, Inc.  
a Delaware Corporation  
2068 Main Street, Suite C  
P.O. Box 1895  
Ferndale, Washington 98248

**Mining Claim (Name, Number,  
and Mining District):**

Spencer #39

**Type of Claim: Lode**

**Date of Location of Claim: 2-17-99**

**Recording and Filing Information:**

The Location Notice of this Mining Claim is recorded at Instrument #3123757, Book 3642, Page 449, in the office of the County Recorder of Yavapai County, Arizona

The Location Notice is also filed under filing serial number AMC 351344 with a proper BLM office located in Phoenix, in the State of Arizona.

**Legal Description and Location of Claim:**

SE & SW ¼ Section 18, Township 8N, Range 2E, Gila and Salt River Base and Meridian, Yavapai County, State of Arizona.

The claim is 1,500 feet in length and 600 feet along the surface in width, claiming 300 feet on either side of the center line. The "location monument" at which a copy of this notice is posted, is on the center line 10 feet from the North end center; thence in length 1,490 feet in a South direction and 10 feet in a North direction. The general course of the claim is North to South.

RECEIVED  
BLM, AS STATE OFFICE  
1999 MAY 18 A 9:27  
PIEDMONT ARIZONA

**ENTERED IN COMPUTER**

**Nature of Interest Transferred and Type of Transfer:**


100% interest

**SIGNATURE OF TRANSFEROR:**

**SIGNATURE OF TRANSFEREE:**

ARIZONA MICA PROPERTIES, INC.

SANCHEZ MINING, INC.



Lawrence G. Olson, President



Anthony R. Harvey, Secretary

STATE OF ARIZONA       )  
  )  
County of Maricopa       )       ss.

On this date, May 14, 1999, before me, a Notary Public, personally appeared Lawrence G. Olson, known to me or satisfactorily proven to be the person whose name is subscribed to this instrument and acknowledge that he executed same.

July 30, 2001

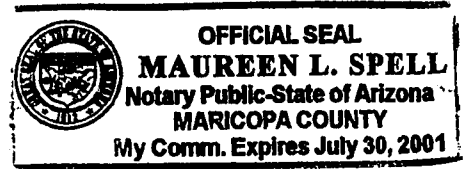
My Commission Expires



Notary Public


PROVINCE OF BRITISH COLUMBIA    )  
  )  
City of Vancouver                        )

ss.



On this date, May 12, 1999, before me, a Notary Public, personally appeared Anthony R. Harvey, known to me or satisfactorily proven to be the person whose name is subscribed to this instrument and acknowledge that he executed same.

On Death or Dishonour  
My Commission Expires

  
Notary Public

PHOENIX, ARIZONA  
1999 MAY 18 A 9: 27  
RECEIVED  
B.L.M. AZ STATE OFFICE

THOMAS J. DEUTSCH  
Barrister & Solicitor  
SUITE 2550 - 555 WEST HASTINGS STREET  
VANCOUVER, B.C.  
V6B 4N5

**TRANSFER OF INTEREST IN MINING CLAIM AND  
NOTICE OF TRANSFER**

**Effective Date**

May 14, 1999

**County and State**

Yavapai County, Arizona

**TRANSFEROR:**

Arizona Mica Properties, Inc.  
an Arizona Corporation  
1144 East Jefferson Street  
Phoenix, Arizona 85034

**TRANSFeree:**

Sanchez Mining, Inc.  
a Delaware Corporation  
2068 Main Street, Suite C  
P.O. Box 1895  
Ferndale, Washington 98248

**Mining Claim (Name, Number,  
and Mining District):**

Spencer #38

**Type of Claim: Lode**

**Date of Location of Claim: 2-17-99**

**Recording and Filing Information:**

The Location Notice of this Mining Claim is recorded at Instrument #3123756, Book 3642, Page 448, in the office of the County Recorder of Yavapai County, Arizona

The Location Notice is also filed under filing serial number AMC 351343 with a proper BLM office located in Phoenix, in the State of Arizona.

**Legal Description and Location of Claim:**

SW ¼ Section 18, Township 8N, Range 2E, Gila and Salt River Base and Meridian, Yavapai County, State of Arizona.

The claim is 1,500 feet in length and 600 feet along the surface in width, claiming 300 feet on either side of the center line. The "location monument" at which a copy of this notice is posted, is on the center line 10 feet from the North end center; thence in length 490 feet in a South direction and 10 feet in a North direction. The general course of the claim is North to South.

1999 MAY 18 AM 9:27  
PHOENIX ARIZONA  
RECEIVED  
B.L.M. AZ STATE OFFICE

**ENTERED IN COMPUTER**



**Nature of Interest Transferred and Type of Transfer:**


100% interest


**SIGNATURE OF TRANSFEROR:**

**SIGNATURE OF TRANSFEREE:**

ARIZONA MICA PROPERTIES, INC.

SANCHEZ MINING, INC.

  
Lawrence G. Olson, President

  
Anthony R. Harvey, Secretary

STATE OF ARIZONA        )  
                                      )        ss.  
County of Maricopa        )

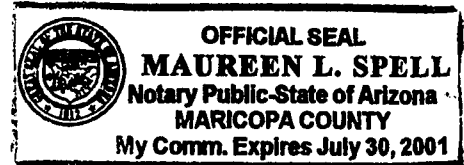
On this date, May 14, 1999, before me, a Notary Public, personally appeared Lawrence G. Olson, known to me or satisfactorily proven to be the person whose name is subscribed to this instrument and acknowledge that he executed same.

July 30, 2001  
My Commission Expires

  
Notary Public


PROVINCE OF BRITISH COLUMBIA    )  
  )  
City of Vancouver                    )

ss.



On this date, May 12, 1999, before me, a Notary Public, personally appeared Anthony R. Harvey, known to me or satisfactorily proven to be the person whose name is subscribed to this instrument and acknowledge that he executed same.

On Death or Dishonour  
My Commission Expires

  
Notary Public

PHOENIX, ARIZONA  
THOMAS J. DEUTSCH  
Barrister & Solicitor  
SUITE 2650 855 WEST HASTINGS STREET  
VANCOUVER, B.C.  
V6B 4N5  
RECEIVED  
STATE OFFICE  
B.L. 89A

**TRANSFER OF INTEREST IN MINING CLAIM AND  
NOTICE OF TRANSFER**

**Effective Date**

May 14, 1999

**County and State**

Yavapai County, Arizona

**TRANSFEROR:**

Arizona Mica Properties, Inc.  
an Arizona Corporation  
1144 East Jefferson Street  
Phoenix, Arizona 85034

**TRANSFeree:**

Sanchez Mining, Inc.  
a Delaware Corporation  
2068 Main Street, Suite C  
P.O. Box 1895  
Ferndale, Washington 98248

**Mining Claim (Name, Number,  
and Mining District):**

Spencer #37

**Type of Claim: Lode**

**Date of Location of Claim: 2-17-99**

**Recording and Filing Information:**

The Location Notice of this Mining Claim is recorded at Instrument #3123755, Book 3642, Page 447, in the office of the County Recorder of Yavapai County, Arizona

The Location Notice is also filed under filing serial number AMC 351342 with a proper BLM office located in Phoenix, in the State of Arizona.

**Legal Description and Location of Claim:**

SW ¼ & Lots 3&4, Section 18, Township 8N, Range 2E, Gila and Salt River Base and Meridian, Yavapai County, State of Arizona.

The claim is 1,500 feet in length and 600 feet along the surface in width, claiming 300 feet on either side of the center line. The "location monument" at which a copy of this notice posted, is on the center line 10 feet from the North end center; thence in length 1,490 feet in a South direction and 10 feet in a North direction. The general course of the claim is North to South.

ENTERED IN COMPUTER

RECEIVED  
MAY 18 A 9:27  
PHOENIX, ARIZONA  
STATE OFFICE

**Nature of Interest Transferred and Type of Transfer:**


100% interest


**SIGNATURE OF TRANSFEROR:**

**SIGNATURE OF TRANSFEREE:**

ARIZONA MICA PROPERTIES, INC.

SANCHEZ MINING, INC.


  
Lawrence G. Olson, President

  
Anthony R. Harvey, Secretary

STATE OF ARIZONA        )  
  )        ss.  
County of Maricopa        )

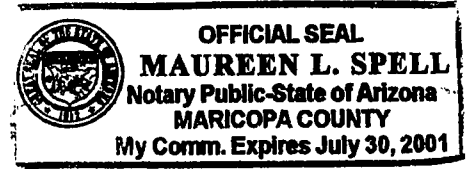
On this date, May 14, 1999, before me, a Notary Public, personally appeared Lawrence G. Olson, known to me or satisfactorily proven to be the person whose name is subscribed to this instrument and acknowledge that he executed same.

July 30, 2001  
My Commission Expires

  
Notary Public


PROVINCE OF BRITISH COLUMBIA    )  
  )  
City of Vancouver                    )

ss.



On this date, May 12, 1999, before me, a Notary Public, personally appeared Anthony R. Harvey, known to me or satisfactorily proven to be the person whose name is subscribed to this instrument and acknowledge that he executed same.

On Death or Dishonour  
My Commission Expires

  
Notary Public

PHOENIX, ARIZONA  
1999 MAY 18 A 9:27  
RECEIVED  
B.L.M. AZ STATE OFFICE

**THOMAS J. DEUTSCH**  
Barrister & Solicitor  
SUITE 2550 - 555 WEST HASTINGS STREET  
VANCOUVER, B.C.  
V6B 4N5

**TRANSFER OF INTEREST IN MINING CLAIM AND  
NOTICE OF TRANSFER**

---

**Effective Date**

May 14, 1999

**County and State**

Yavapai County, Arizona

---

**TRANSFEROR:**

Arizona Mica Properties, Inc.  
an Arizona Corporation  
1144 East Jefferson Street  
Phoenix, Arizona 85034

**TRANSFeree:**

Sanchez Mining, Inc.  
a Delaware Corporation  
2068 Main Street, Suite C  
P.O. Box 1895  
Ferndale, Washington 98248

---

**Mining Claim (Name, Number,  
and Mining District):**

Spencer #35

**Type of Claim: Lode**

**Date of Location of Claim: 2-17-99**

---

**Recording and Filing Information:**

The Location Notice of this Mining Claim is recorded at Instrument #3123753, Book 3642, Page 445, in the office of the County Recorder of Yavapai County, Arizona

The Location Notice is also filed under filing serial number AMC 351340 with a proper BLM office located in Phoenix, in the State of Arizona.

**Legal Description and Location of Claim:**

SE ¼ Section 13, Township 8N, Range 1E, Gila and Salt River Base and Meridian, Yavapai County, State of Arizona.

The claim is 1,500 feet in length and 600 feet along the surface in width, claiming 300 feet on either side of the center line. The "location monument" at which a copy of this notice is posted, is on the center line 10 feet from the North end center; thence in length 1,490 feet in a South direction and 10 feet in a North direction. The general course of the claim is North to South.

ENTERED IN COMPUTER

RECEIVED  
BLM, AZ STATE OFFICE  
MAY 18 A 9:27  
PHOENIX, ARIZONA

**Nature of Interest Transferred and Type of Transfer:**

100% interest

**SIGNATURE OF TRANSFEROR:**

**SIGNATURE OF TRANSFEREE:**

ARIZONA MICA PROPERTIES, INC.

SANCHEZ MINING, INC.

*Lawrence G. Olson*  
Lawrence G. Olson, President

*Anthony R. Harvey*  
Anthony R. Harvey, Secretary

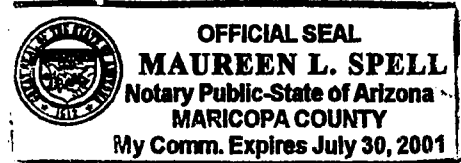
STATE OF ARIZONA        )  
  )        ss.  
County of Maricopa        )

On this date, May 14, 1999, before me, a Notary Public, personally appeared Lawrence G. Olson, known to me or satisfactorily proven to be the person whose name is subscribed to this instrument and acknowledge that he executed same.

July 30, 2001  
My Commission Expires

*Maureen L. Spell*  
Notary Public

PROVINCE OF BRITISH COLUMBIA    )  
  )        ss.  
City of Vancouver                    )



On this date, May 12, 1999, before me, a Notary Public, personally appeared Anthony R. Harvey, known to me or satisfactorily proven to be the person whose name is subscribed to this instrument and acknowledge that he executed same.

On Death or Dishonour  
My Commission Expires

*Thomas J. Deutsch*  
Notary Public

PHOENIX, ARIZONA  
1999 MAY 18 A 9:27  
RECEIVED  
B.L.M. AZ STATE OFFICE

**THOMAS J. DEUTSCH**  
*Barrister & Solicitor*  
SUITE 2550 - 555 WEST HASTINGS STREET  
VANCOUVER, B.C.  
V6B 4N5

**TRANSFER OF INTEREST IN MINING CLAIM AND  
NOTICE OF TRANSFER**

---

**Effective Date**

May 14, 1999

**County and State**

Yavapai County, Arizona

---

**TRANSFEROR:**

Arizona Mica Properties, Inc.  
an Arizona Corporation  
1144 East Jefferson Street  
Phoenix, Arizona 85034

**TRANSFeree:**

Sanchez Mining, Inc.  
a Delaware Corporation  
2068 Main Street, Suite C  
P.O. Box 1895  
Ferndale, Washington 98248

---

**Mining Claim (Name, Number,  
and Mining District):**

Spencer #36

**Type of Claim: Lode**

**Date of Location of Claim: 2-17-99**

---

**Recording and Filing Information:**

The Location Notice of this Mining Claim is recorded at Instrument #3123754, Book 3642, Page 446, in the office of the County Recorder of Yavapai County, Arizona

The Location Notice is also filed under filing serial number AMC 351341 with a proper BLM office located in Phoenix, in the State of Arizona.

**Legal Description and Location of Claim:**

SE ¼ Section 13, & SW ¼ & Lots 3&4 Section 18, Township 8N, Range 1&2E, Gila and Salt River Base and Meridian, Yavapai County, State of Arizona.

The claim is 1,500 feet in length and 600 feet along the surface in width, claiming 300 feet on either side of the center line. The "location monument" at which a copy of this notice is posted, is on the center line 10 feet from the North end center; thence in length 1,490 feet in a South direction and 10 feet in a North direction. The general course of the claim is North to South.

PHOENIX, ARIZONA

1999 JAN 18 A 9: 27

RECEIVED  
BLM, AZ STATE OFFICE


ENTERED IN COMPUTER

**Nature of Interest Transferred and Type of Transfer:**

100% interest


**SIGNATURE OF TRANSFEROR:**

ARIZONA MICA PROPERTIES, INC.

  
Lawrence G. Olson, President

**SIGNATURE OF TRANSFEREE:**


SANCHEZ MINING, INC.

  
Anthony R. Harvey, Secretary

STATE OF ARIZONA        )  
                                      )  
County of Maricopa        )        ss.

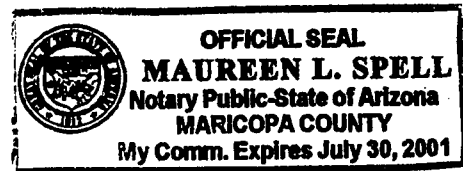
On this date, May 14, 1999, before me, a Notary Public, personally appeared Lawrence G. Olson, known to me or satisfactorily proven to be the person whose name is subscribed to this instrument and acknowledge that he executed same.

July 30, 2001  
My Commission Expires

  
Notary Public


PROVINCE OF BRITISH COLUMBIA    )  
  )  
City of Vancouver                    )

ss.



On this date, May 12, 1999, before me, a Notary Public, personally appeared Anthony R. Harvey, known to me or satisfactorily proven to be the person whose name is subscribed to this instrument and acknowledge that he executed same.

On Death or Dishonour  
My Commission Expires

  
Notary Public

PHOENIX, ARIZONA  
1999 MAY 18 A 9:27  
RECEIVED B.L.M. AZ STATE OFFICE

**THOMAS J. DEUTSCH**  
Barrister & Solicitor  
SUITE 2550 · 555 WEST HASTINGS STREET  
VANCOUVER, B.C.  
V6B 4N5

**TRANSFER OF INTEREST IN MINING CLAIM AND  
NOTICE OF TRANSFER**

---

**Effective Date**

May 14, 1999

**County and State**

Yavapai County, Arizona

---

**TRANSFEROR:**

Arizona Mica Properties, Inc.  
an Arizona Corporation  
1144 East Jefferson Street  
Phoenix, Arizona 85034

**TRANSFeree:**

Sanchez Mining, Inc.  
a Delaware Corporation  
2068 Main Street, Suite C  
P.O. Box 1895  
Ferndale, Washington 98248

---

**Mining Claim (Name, Number,  
and Mining District):**

Spencer #34

**Type of Claim: Lode**

---

**Date of Location of Claim: 2-17-99**

---

**Recording and Filing Information:**

The Location Notice of this Mining Claim is recorded at Instrument #3123752, Book 3642, Page 444, in the office of the County Recorder of Yavapai County, Arizona

The Location Notice is also filed under filing serial number AMC 351339 with a proper BLM office located in Phoenix, in the State of Arizona.

**Legal Description and Location of Claim:**

NE & SE ¼ Section 18, Township 8N, Range 2E, Gila and Salt River Base and Meridian, Yavapai County, State of Arizona.

The claim is 1,500 feet in length and 600 feet along the surface in width, claiming 300 feet on either side of the center line. The "location monument" at which a copy of this notice is posted, is on the center line 10 feet from the North end center; thence in length 1,490 feet in a South direction and 10 feet in a North direction. The general course of the claim is North to South.

RECEIVED  
BLM, AZ STATE OFFICE  
MAY 14 1999  
ARIZONA  
A 9: 27

**ENTERED IN COMPUTER**



**Nature of Interest Transferred and Type of Transfer:**


100% interest


**SIGNATURE OF TRANSFEROR:**

**SIGNATURE OF TRANSFEREE:**

ARIZONA MICA PROPERTIES, INC.

SANCHEZ MINING, INC.


  
Lawrence G. Olson, President

  
Anthony R. Harvey, Secretary

STATE OF ARIZONA       )  
  )  
County of Maricopa       )       ss.

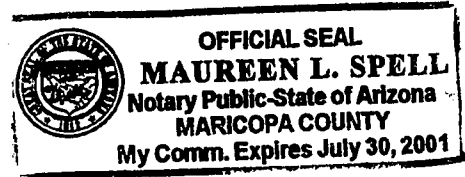
On this date, May 14, 1999, before me, a Notary Public, personally appeared Lawrence G. Olson, known to me or satisfactorily proven to be the person whose name is subscribed to this instrument and acknowledge that he executed same.

July 30, 2001  
My Commission Expires

  
Notary Public

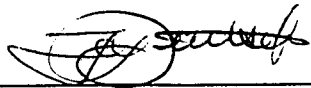
PROVINCE OF BRITISH COLUMBIA   )  
  )  
City of Vancouver                    )

ss.



On this date, May 12, 1999, before me, a Notary Public, personally appeared Anthony R. Harvey, known to me or satisfactorily proven to be the person whose name is subscribed to this instrument and acknowledge that he executed same.

On Death or Dishonour  
My Commission Expires

  
Notary Public

PHOENIX, ARIZONA  
1999 MAY 18 A 9:27  
RECEIVED  
B.L.M. AZ STATE OFFICE

**THOMAS J. DEUTSCH**  
Barrister & Solicitor  
SUITE 2550 - 555 WEST HASTINGS STREET  
VANCOUVER, B.C  
V6B 4N5

**TRANSFER OF INTEREST IN MINING CLAIM AND  
NOTICE OF TRANSFER**

---

**Effective Date**

May 14, 1999

**County and State**

Yavapai County, Arizona

---

**TRANSFEROR:**

Arizona Mica Properties, Inc.  
an Arizona Corporation  
1144 East Jefferson Street  
Phoenix, Arizona 85034

**TRANSFeree:**

Sanchez Mining, Inc.  
a Delaware Corporation  
2068 Main Street, Suite C  
P.O. Box 1895  
Ferndale, Washington 98248

---

**Mining Claim (Name, Number,  
and Mining District):**

Spencer #33

**Type of Claim: Lode**

**Date of Location of Claim: 2-16-99**

---

**Recording and Filing Information:**

The Location Notice of this Mining Claim is recorded at Instrument #3123751, Book 3642, Page 443, in the office of the County Recorder of Yavapai County, Arizona

The Location Notice is also filed under filing serial number AMC 351338 with a proper BLM office located in Phoenix, in the State of Arizona.

**Legal Description and Location of Claim:**

NE ¼ Section 18, Township 8N, Range 2E, Gila and Salt River Base and Meridian, Yavapai County, State of Arizona.

The claim is 1,500 feet in length and 600 feet along the surface in width, claiming 300 feet on either side of the center line. The "location monument" at which a copy of this notice is posted, is on the center line 10 feet from the North end center; thence in length 1,490 feet in a South direction and 10 feet in a North direction. The general course of the claim is North to South.

RECEIVED  
STATE OFFICE  
MAY 18 A 9:27  
YAVAPAI COUNTY, ARIZONA

**ENTERED IN COMPUTER**

**Nature of Interest Transferred and Type of Transfer:**

100% interest

**SIGNATURE OF TRANSFEROR:**

ARIZONA MICA PROPERTIES, INC.

*Lawrence G. Olson*  
Lawrence G. Olson, President

**SIGNATURE OF TRANSFEREE:**

SANCHEZ MINING, INC.

*Anthony R. Harvey*  
Anthony R. Harvey, Secretary

STATE OF ARIZONA        )  
  )  
County of Maricopa        )        ss.

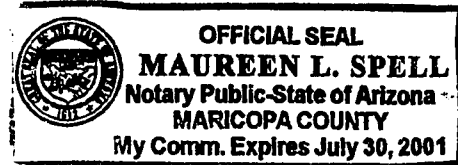
On this date, May 14, 1999, before me, a Notary Public, personally appeared Lawrence G. Olson, known to me or satisfactorily proven to be the person whose name is subscribed to this instrument and acknowledge that he executed same.

July 30, 2001  
My Commission Expires

*Maureen L. Spell*  
Notary Public

PROVINCE OF BRITISH COLUMBIA    )  
  )  
City of Vancouver                    )

ss.



On this date, May 12, 1999, before me, a Notary Public, personally appeared Anthony R. Harvey, known to me or satisfactorily proven to be the person whose name is subscribed to this instrument and acknowledge that he executed same.

On Death or Dishonour  
My Commission Expires

*Thomas J. Deutsch*  
Notary Public

1999 MAY 18 A 9:27  
RECEIVED B.L.M. AZ STATE OFFICE

**THOMAS J. DEUTSCH**  
Barrister & Solicitor  
SUITE 2550 · 555 WEST HASTINGS STREET  
VANCOUVER, B.C.  
V6B 4N5

**TRANSFER OF INTEREST IN MINING CLAIM AND  
NOTICE OF TRANSFER**

**Effective Date**

May 14, 1999

**County and State**

Yavapai County, Arizona

**TRANSFEROR:**

Arizona Mica Properties, Inc.  
an Arizona Corporation  
1144 East Jefferson Street  
Phoenix, Arizona 85034

**TRANSFeree:**

Sanchez Mining, Inc.  
a Delaware Corporation  
2068 Main Street, Suite C  
P.O. Box 1895  
Ferndale, Washington 98248

**Mining Claim (Name, Number,  
and Mining District):**

Spencer #32

**Type of Claim: Lode**

**Date of Location of Claim: 2-16-99**

**Recording and Filing Information:**

The Location Notice of this Mining Claim is recorded at Instrument #3123750, Book 3642, Page 442, in the office of the County Recorder of Yavapai County, Arizona

The Location Notice is also filed under filing serial number AMC 351337 with a proper BLM office located in Phoenix, in the State of Arizona.

**Legal Description and Location of Claim:**

NE & NW ¼ Section 18, Township 8N, Range 2E, Gila and Salt River Base and Meridian, Yavapai County, State of Arizona.

The claim is 1,500 feet in length and 600 feet along the surface in width, claiming 300 feet on either side of the center line. The "location monument" at which a copy of this notice is posted, is on the center line 10 feet from the North end center; thence in length 1,490 feet in a South direction and 10 feet in a North direction. The general course of the claim is North to South.

RECEIVED  
BLM AZ STATE OFFICE  
MAY 18 A 9:21  
PHOENIX, ARIZONA

**ENTERED IN COMPUTER**

**Nature of Interest Transferred and Type of Transfer:**


100% interest


**SIGNATURE OF TRANSFEROR:**

**SIGNATURE OF TRANSFEREE:**

ARIZONA MICA PROPERTIES, INC.

SANCHEZ MINING, INC.


  
Lawrence G. Olson, President

  
Anthony R. Harvey, Secretary

STATE OF ARIZONA        )  
  )        ss.  
County of Maricopa        )

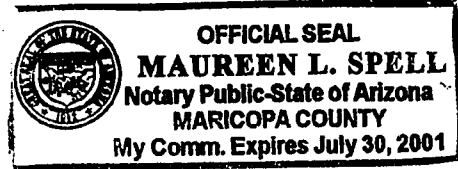
On this date, May 14, 1999, before me, a Notary Public, personally appeared Lawrence G. Olson, known to me or satisfactorily proven to be the person whose name is subscribed to this instrument and acknowledge that he executed same.

July 30, 2001  
My Commission Expires

  
Notary Public


PROVINCE OF BRITISH COLUMBIA    )  
  )  
City of Vancouver                    )

ss.



On this date, May 12, 1999, before me, a Notary Public, personally appeared Anthony R. Harvey, known to me or satisfactorily proven to be the person whose name is subscribed to this instrument and acknowledge that he executed same.

On Death or Dishonour  
My Commission Expires

  
Notary Public

PHOENIX, ARIZONA  
1999 MAY 18 A 9:27  
RECEIVED  
B.L.M. AZ STATE OFFICE

**THOMAS J. DEUTSCH**  
Barrister & Solicitor  
SUITE 2550 - 555 WEST HASTINGS STREET  
VANCOUVER, B.C.  
V6B 4N5

**TRANSFER OF INTEREST IN MINING CLAIM AND  
NOTICE OF TRANSFER**

---

**Effective Date**

May 14, 1999

**County and State**

Yavapai County, Arizona

---

**TRANSFEROR:**

Arizona Mica Properties, Inc.  
an Arizona Corporation  
1144 East Jefferson Street  
Phoenix, Arizona 85034

**TRANSFeree:**

Sanchez Mining, Inc.  
a Delaware Corporation  
2068 Main Street, Suite C  
P.O. Box 1895  
Ferndale, Washington 98248

---

**Mining Claim (Name, Number,  
and Mining District):**

Spencer #31

**Type of Claim: Lode**

---

**Date of Location of Claim: 2-16-99**

---

**Recording and Filing Information:**

The Location Notice of this Mining Claim is recorded at Instrument #3123749, Book 3642, Page 441, in the office of the County Recorder of Yavapai County, Arizona

The Location Notice is also filed under filing serial number AMC 351336 with a proper BLM office located in Phoenix, in the State of Arizona.

**Legal Description and Location of Claim:**

SE ¼, Section 7, & NE ¼ Section 18, Township 8N, Range 2E, Gila and Salt River Base and Meridian, Yavapai County, State of Arizona.

The claim is 1,500 feet in length and 600 feet along the surface in width, claiming 300 feet on either side of the center line. The "location monument" at which a copy of this notice is posted, is on the center line 10 feet from the North end center; thence in length 1,490 feet in a South direction and 10 feet in a North direction. The general course of the claim is North to South.

92 6 V 81 11W 6661

RECEIVED  
BLM AT STATE OFFICE


**ENTERED IN COMPUTER**

**Nature of Interest Transferred and Type of Transfer:**

100% interest


**SIGNATURE OF TRANSFEROR:**

ARIZONA MICA PROPERTIES, INC.

  
Lawrence G. Olson, President

**SIGNATURE OF TRANSFEREE:**


SANCHEZ MINING, INC.

  
Anthony R. Harvey, Secretary

STATE OF ARIZONA       )  
  )  
County of Maricopa       )       ss.

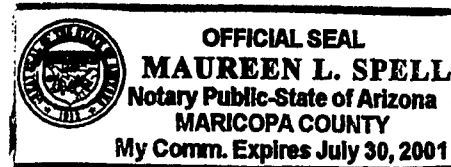
On this date, May 14, 1999, before me, a Notary Public, personally appeared Lawrence G. Olson, known to me or satisfactorily proven to be the person whose name is subscribed to this instrument and acknowledge that he executed same.

July 30, 2001  
My Commission Expires

  
Notary Public


PROVINCE OF BRITISH COLUMBIA   )  
  )  
City of Vancouver                    )

ss.



On this date, May 12, 1999, before me, a Notary Public, personally appeared Anthony R. Harvey, known to me or satisfactorily proven to be the person whose name is subscribed to this instrument and acknowledge that he executed same.

On Death or Dishonour  
My Commission Expires

  
Notary Public

PHOENIX, ARIZONA  
1999 MAY 18 A 9:27  
RECEIVED  
B.L.M. AZ STATE OFFICE

**THOMAS J. DEUTSCH**  
Barrister & Solicitor  
SUITE 2550 - 555 WEST HASTINGS STREET  
VANCOUVER, B.C.  
V6B 4N5

**TRANSFER OF INTEREST IN MINING CLAIM AND  
NOTICE OF TRANSFER**

---

<b>Effective Date</b>	<b>County and State</b>
May 14, 1999	Yavapai County, Arizona

---

<b>TRANSFEROR:</b>	<b>TRANSFeree:</b>
Arizona Mica Properties, Inc. an Arizona Corporation 1144 East Jefferson Street Phoenix, Arizona 85034	Sanchez Mining, Inc. a Delaware Corporation 2068 Main Street, Suite C P.O. Box 1895 Ferndale, Washington 98248

---

<b>Mining Claim (Name, Number, and Mining District):</b>	<b>Type of Claim: Lode</b>
Spencer #30	<b>Date of Location of Claim: 2-16-99</b>

---

**Recording and Filing Information:**

The Location Notice of this Mining Claim is recorded at Instrument #3123748, Book 3642, Page 440, in the office of the County Recorder of Yavapai County, Arizona

The Location Notice is also filed under filing serial number AMC 351335 with a proper BLM office located in Phoenix, in the State of Arizona.

**Legal Description and Location of Claim:**

NE & NW ¼, Section 18, SE & SW ¼ Section 7, Township 8N, Range 2E, Gila and Salt River Base and Meridian, Yavapai County, State of Arizona.

The claim is 1,500 feet in length and 600 feet along the surface in width, claiming 300 feet on either side of the center line. The "location monument" at which a copy of this notice is posted, is on the center line 10 feet from the North end center; thence in length 1,490 feet in a South direction and 10 feet in a North direction. The general course of the claim is North to South.

**ENTERED IN COMPUTER**

RECEIVED  
BLM AZ STATE OFFICE  
MAY 18 A 9:26  
PHOENIX, ARIZONA



**Nature of Interest Transferred and Type of Transfer:**


100% interest

**SIGNATURE OF TRANSFEROR:**


**SIGNATURE OF TRANSFEREE:**

ARIZONA MICA PROPERTIES, INC.

SANCHEZ MINING, INC.



Lawrence G. Olson, President



Anthony R. Harvey, Secretary

STATE OF ARIZONA )


) ss.

County of Maricopa )

On this date, May 14, 1999, before me, a Notary Public, personally appeared Lawrence G. Olson, known to me or satisfactorily proven to be the person whose name is subscribed to this instrument and acknowledge that he executed same.

July 30, 2001

My Commission Expires

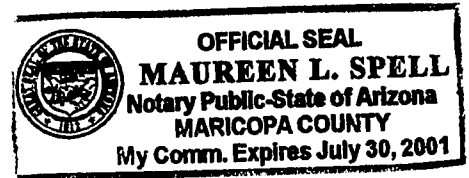


Notary Public

PROVINCE OF BRITISH COLUMBIA )

) ss.

City of Vancouver )



On this date, May 12, 1999, before me, a Notary Public, personally appeared Anthony R. Harvey, known to me or satisfactorily proven to be the person whose name is subscribed to this instrument and acknowledge that he executed same.

On Death or Dishonour

My Commission Expires



Notary Public

PHOENIX, ARIZONA

THOMAS J. DEUTSCH

Barrister & Solicitor

1999 MAY 18 A 9 26 SUITE 2550 - 555 WEST HASTINGS STREET

VANCOUVER, B.C.

V6B 4N5

RECEIVED B.L.M. AZ STATE OFFICE

**TRANSFER OF INTEREST IN MINING CLAIM AND  
NOTICE OF TRANSFER**

**Effective Date**

May 14, 1999

**County and State**

Yavapai County, Arizona

**TRANSFEROR:**

Arizona Mica Properties, Inc.  
an Arizona Corporation  
1144 East Jefferson Street  
Phoenix, Arizona 85034

**TRANSFeree:**

Sanchez Mining, Inc.  
a Delaware Corporation  
2068 Main Street, Suite C  
P.O. Box 1895  
Ferndale, Washington 98248

**Mining Claim (Name, Number,  
and Mining District):**

Spencer #29

**Type of Claim: Lode**

**Date of Location of Claim: 2-19-99**

**Recording and Filing Information:**

The Location Notice of this Mining Claim is recorded at Instrument #3123747, Book 3642, Page 439, in the office of the County Recorder of Yavapai County, Arizona

The Location Notice is also filed under filing serial number AMC 351334 with a proper BLM office located in Phoenix, in the State of Arizona.

**Legal Description and Location of Claim:**

NE & SE ¼, Section 7, Township 8N, Range 2E, Gila and Salt River Base and Meridian, Yavapai County, State of Arizona.

The claim is 1,500 feet in length and 600 feet along the surface in width, claiming 300 feet on either side of the center line. The "location monument" at which a copy of this notice is posted, is on the center line 10 feet from the North end center; thence in length 1,490 feet in a South direction and 10 feet in a North direction. The general course of the claim North to South.

**ENTERED IN COMPUTER**

RECEIVED  
BLM, AZ STATE OFFICE  
MAY 18 A 9:26  
PHOENIX, ARIZONA

**Nature of Interest Transferred and Type of Transfer:**


100% interest


**SIGNATURE OF TRANSFEROR:**

**SIGNATURE OF TRANSFEREE:**

ARIZONA MICA PROPERTIES, INC.

SANCHEZ MINING, INC.


  
Lawrence G. Olson, President

  
Anthony R. Harvey, Secretary

STATE OF ARIZONA            )  
  )        ss.  
County of Maricopa         )

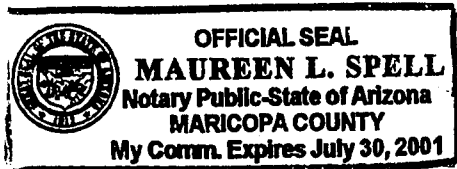
On this date, May 14, 1999, before me, a Notary Public, personally appeared Lawrence G. Olson, known to me or satisfactorily proven to be the person whose name is subscribed to this instrument and acknowledge that he executed same.

July 30, 2001  
My Commission Expires

  
Notary Public


PROVINCE OF BRITISH COLUMBIA    )  
  )  
City of Vancouver                    )

ss.



On this date, May 12, 1999, before me, a Notary Public, personally appeared Anthony R. Harvey, known to me or satisfactorily proven to be the person whose name is subscribed to this instrument and acknowledge that he executed same.

On Death or Dishonour  
My Commission Expires

  
Notary Public

PHOENIX, ARIZONA  
1999 MAY 18 A 9:26  
RECEIVED  
B.L.M. AZ STATE OFFICE

THOMAS J. DEUTSCH  
Barrister & Solicitor  
SUITE 2550 - 555 WEST HASTINGS STREET  
VANCOUVER, B.C.  
V6B 4N5

**TRANSFER OF INTEREST IN MINING CLAIM AND  
NOTICE OF TRANSFER**

---

**Effective Date**

May 14, 1999

**County and State**

Yavapai County, Arizona

---

**TRANSFEROR:**

Arizona Mica Properties, Inc.  
an Arizona Corporation  
1144 East Jefferson Street  
Phoenix, Arizona 85034

**TRANSFeree:**

Sanchez Mining, Inc.  
a Delaware Corporation  
2068 Main Street, Suite C  
P.O. Box 1895  
Ferndale, Washington 98248

---

**Mining Claim (Name, Number,  
and Mining District):**

Spencer #28

**Type of Claim: Lode**

---

**Date of Location of Claim: 2-19-99**

---

**Recording and Filing Information:**

The Location Notice of this Mining Claim is recorded at Instrument #3123746, Book 3642, Page 438, in the office of the County Recorder of Yavapai County, Arizona

The Location Notice is also filed under filing serial number AMC 351333 with a proper BLM office located in Phoenix, in the State of Arizona.

**Legal Description and Location of Claim:**

NE & SE ¼, Section 7, Township 8N, Range 2E, Gila and Salt River Base and Meridian, Yavapai County, State of Arizona.

The claim is 1,500 feet in length and 600 feet along the surface in width, claiming 300 feet on either side of the center line. The "location monument" at which a copy of this notice is posted, is on the center line 10 feet from the North end center; thence in length 1,490 feet in a South direction and 10 feet in a North direction. The general course of the claim is North to South.

RECEIVED  
JUL 17 1999  
STATE OFFICE  
PHOENIX, ARIZONA


**ENTERED IN COMPUTER**

**Nature of Interest Transferred and Type of Transfer:**

100% interest


**SIGNATURE OF TRANSFEROR:**

ARIZONA MICA PROPERTIES, INC.

  
Lawrence G. Olson, President

**SIGNATURE OF TRANSFEREE:**


SANCHEZ MINING, INC.

  
Anthony R. Harvey, Secretary

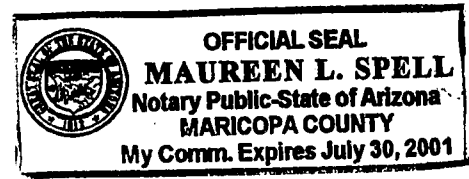
STATE OF ARIZONA            )  
  )        ss.  
County of Maricopa         )

On this date, May 14, 1999, before me, a Notary Public, personally appeared Lawrence G. Olson, known to me or satisfactorily proven to be the person whose name is subscribed to this instrument and acknowledge that he executed same.

July 30, 2001  
My Commission Expires


  
Notary Public

PROVINCE OF BRITISH COLUMBIA    )  
  )        ss.  
City of Vancouver                    )



On this date, May 12, 1999, before me, a Notary Public, personally appeared Anthony R. Harvey, known to me or satisfactorily proven to be the person whose name is subscribed to this instrument and acknowledge that he executed same.

On Death or Dishonour  
My Commission Expires

  
Notary Public

PHOENIX, ARIZONA  
1999 MAY 18 A 9:26  
RECEIVED  
B.L.M. AZ STATE OFFICE

**THOMAS J. DEUTSCH**  
Barrister & Solicitor  
SUITE 2550 - 555 WEST HASTINGS STREET  
VANCOUVER, B.C.  
V6B 4N5

**TRANSFER OF INTEREST IN MINING CLAIM AND  
NOTICE OF TRANSFER**

**Effective Date**

May 14, 1999

**County and State**

Yavapai County, Arizona

**TRANSFEROR:**

Arizona Mica Properties, Inc.  
an Arizona Corporation  
1144 East Jefferson Street  
Phoenix, Arizona 85034

**TRANSFeree:**

Sanchez Mining, Inc.  
a Delaware Corporation  
2068 Main Street, Suite C  
P.O. Box 1895  
Ferndale, Washington 98248

**Mining Claim (Name, Number,  
and Mining District):**

Spencer #27

**Type of Claim: Lode**

**Date of Location of Claim: 2-18-99**

**Recording and Filing Information:**

The Location Notice of this Mining Claim is recorded at Instrument #3123745, Book 3642, Page 437, in the office of the County Recorder of Yavapai County, Arizona

The Location Notice is also filed under filing serial number AMC 351332 with a proper BLM office located in Phoenix, in the State of Arizona.

**Legal Description and Location of Claim:**

SE ¼, Section 7, Township 8N, Range 2E, Gila and Salt River Base and Meridian, Yavapai County, State of Arizona.

The claim is 1,500 feet in length and 600 feet along the surface in width, claiming 300 feet on either side of the center line. The "location monument" at which a copy of this notice is posted, is on the center line 10 feet from the North end center; thence in length 490 feet in a South direction and 10 feet in a North direction. The general course of the claim North to South.

**ENTERED IN COMPUTER**

RECEIVED  
BLM AZ STATE OFFICE  
JUN 18 A 9:26  
PHOENIX, ARIZONA

**Nature of Interest Transferred and Type of Transfer:**


100% interest


**SIGNATURE OF TRANSFEROR:**

**SIGNATURE OF TRANSFEREE:**

ARIZONA MICA PROPERTIES, INC.

SANCHEZ MINING, INC.

  
Lawrence G. Olson, President


  
Anthony R. Harvey, Secretary

STATE OF ARIZONA            )  
  )  
County of Maricopa         )

ss.

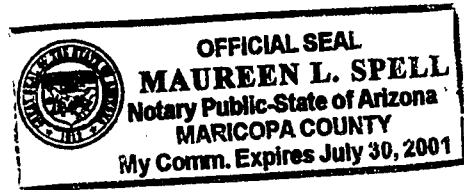
On this date, May 14, 1999, before me, a Notary Public, personally appeared Lawrence G. Olson, known to me or satisfactorily proven to be the person whose name is subscribed to this instrument and acknowledge that he executed same.

July 30, 2001  
My Commission Expires

  
Notary Public


PROVINCE OF BRITISH COLUMBIA    )  
  )  
City of Vancouver                    )

ss.



On this date, May 12, 1999, before me, a Notary Public, personally appeared Anthony R. Harvey, known to me or satisfactorily proven to be the person whose name is subscribed to this instrument and acknowledge that he executed same.

On Death or Dishonour  
My Commission Expires

  
Notary Public

PHOENIX, ARIZONA  
1999 MAY 18 A 9:26  
RECEIVED B.L.M. AZ STATE OFFICE

**THOMAS J. DEUTSCH**  
*Barrister & Solicitor*  
SUITE 2550 - 555 WEST HASTINGS STREET  
VANCOUVER, B.C.  
V6B 4N5

**TRANSFER OF INTEREST IN MINING CLAIM AND  
NOTICE OF TRANSFER**

---

<b>Effective Date</b>	<b>County and State</b>
May 14, 1999	Yavapai County, Arizona

---

<b>TRANSFEROR:</b>	<b>TRANSFereeE:</b>
Arizona Mica Properties, Inc. an Arizona Corporation 1144 East Jefferson Street Phoenix, Arizona 85034	Sanchez Mining, Inc. a Delaware Corporation 2068 Main Street, Suite C P.O. Box 1895 Ferndale, Washington 98248

---

<b>Mining Claim (Name, Number, and Mining District):</b>	<b>Type of Claim: Lode</b>
Spencer #26	<b>Date of Location of Claim: 2-18-99</b>

---

**Recording and Filing Information:**

The Location Notice of this Mining Claim is recorded at Instrument #3123744, Book 3642, Page 436, in the office of the County Recorder of Yavapai County, Arizona

The Location Notice is also filed under filing serial number AMC 351331 with a proper BLM office located in Phoenix, in the State of Arizona.

**Legal Description and Location of Claim:**

SE ¼, Section 7, Township 8N, Range 2E, Gila and Salt River Base and Meridian, Yavapai County, State of Arizona.

The claim is 1,500 feet in length and 600 feet along the surface in width, claiming 300 feet on either side of the center line. The "location monument" at which a copy of this notice is posted, is on the center line 10 feet from the North end center; thence in length 490 feet in a South direction and 10 feet in a North direction. The general course of the claim North to South.

RECEIVED  
BLM, AZ STATE OFFICE  
MAY 18 A 9:26  
PHOENIX, ARIZONA

**ENTERED IN COMPUTER**



**Nature of Interest Transferred and Type of Transfer:**

100% interest

**SIGNATURE OF TRANSFEROR:**

**SIGNATURE OF TRANSFEREE:**

ARIZONA MICA PROPERTIES, INC.

SANCHEZ MINING, INC.

*Lawrence G. Olson*  
Lawrence G. Olson, President

*Anthony R. Harvey*  
Anthony R. Harvey, Secretary


STATE OF ARIZONA            )  
  )        ss.  
County of Maricopa         )

On this date, May 14, 1999, before me, a Notary Public, personally appeared Lawrence G. Olson, known to me or satisfactorily proven to be the person whose name is subscribed to this instrument and acknowledge that he executed same.

July 30, 2001  
My Commission Expires

*Maureen L. Spell*  
Notary Public

PROVINCE OF BRITISH COLUMBIA    )  
  )        ss.  
City of Vancouver                    )



On this date, May 12, 1999, before me, a Notary Public, personally appeared Anthony R. Harvey, known to me or satisfactorily proven to be the person whose name is subscribed to this instrument and acknowledge that he executed same.

On Death or Dishonour  
My Commission Expires

*Thomas J. Deutsch*  
Notary Public

PHOENIX, ARIZONA  
1999 MAY 18 A 9:26  
RECEIVED  
B.L.M. AZ STATE OFFICE

**THOMAS J. DEUTSCH**  
*Barrister & Solicitor*  
SUITE 2550 - 555 WEST HASTINGS STREET  
VANCOUVER, B.C.  
V6B 4N5

**TRANSFER OF INTEREST IN MINING CLAIM AND  
NOTICE OF TRANSFER**

**Effective Date**

May 14, 1999

**County and State**

Yavapai County, Arizona

**TRANSFEROR:**

Arizona Mica Properties, Inc.  
an Arizona Corporation  
1144 East Jefferson Street  
Phoenix, Arizona 85034

**TRANSFeree:**

Sanchez Mining, Inc.  
a Delaware Corporation  
2068 Main Street, Suite C  
P.O. Box 1895  
Ferndale, Washington 98248

**Mining Claim (Name, Number,  
and Mining District):**

Spencer #25

**Type of Claim: Lode**

**Date of Location of Claim: 2-18-99**

**Recording and Filing Information:**

The Location Notice of this Mining Claim is recorded at Instrument #3123743, Book 3642, Page 435, in the office of the County Recorder of Yavapai County, Arizona

The Location Notice is also filed under filing serial number AMC 351330 with a proper BLM office located in Phoenix, in the State of Arizona.

**Legal Description and Location of Claim:**

SE ¼, Section 7, Township 8N, Range 2E, Gila and Salt River Base and Meridian, Yavapai County, State of Arizona.

The claim is 1,500 feet in length and 600 feet along the surface in width, claiming 300 feet on either side of the center line. The "location monument" at which a copy of this notice is posted, is on the center line 10 feet from the North end center; thence in length 1,490 feet in a South direction and 10 feet in a North direction. The general course of the claim North to South.

**ENTERED IN COMPUTER**

RECEIVED  
BLM, AZ STATE OFFICE  
MAY 18 A 9:26  
PHOENIX, ARIZONA

**Nature of Interest Transferred and Type of Transfer:**


100% interest


**SIGNATURE OF TRANSFEROR:**

**SIGNATURE OF TRANSFEREE:**

ARIZONA MICA PROPERTIES, INC.

SANCHEZ MINING, INC.


  
\_\_\_\_\_  
Lawrence G. Olson, President

  
\_\_\_\_\_  
Anthony R. Harvey, Secretary

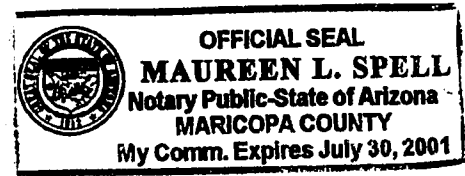
STATE OF ARIZONA            )  
  )  
County of Maricopa         )        ss.

On this date, May 14, 1999, before me, a Notary Public, personally appeared Lawrence G. Olson, known to me or satisfactorily proven to be the person whose name is subscribed to this instrument and acknowledge that he executed same.

July 30, 2001  
\_\_\_\_\_  
My Commission Expires


  
\_\_\_\_\_  
Notary Public

PROVINCE OF BRITISH COLUMBIA    )  
  )  
City of Vancouver                    )        ss.



On this date, May 12, 1999, before me, a Notary Public, personally appeared Anthony R. Harvey, known to me or satisfactorily proven to be the person whose name is subscribed to this instrument and acknowledge that he executed same.

On Death or Dishonour  
\_\_\_\_\_  
My Commission Expires

  
\_\_\_\_\_  
Notary Public

PHOENIX, ARIZONA  
1999 MAY 18 A 9 26  
RECEIVED  
B.L.M. AZ STATE OFFICE

**THOMAS J. DEUTSCH**  
Barrister & Solicitor  
SUITE 2550 - 555 WEST HASTINGS STREET  
VANCOUVER, B.C.  
V6B 4N5

**TRANSFER OF INTEREST IN MINING CLAIM AND  
NOTICE OF TRANSFER**

---

**Effective Date**

May 14, 1999

**County and State**

Yavapai County, Arizona

---

**TRANSFEROR:**

Arizona Mica Properties, Inc.  
an Arizona Corporation  
1144 East Jefferson Street  
Phoenix, Arizona 85034

**TRANSFeree:**

Sanchez Mining, Inc.  
a Delaware Corporation  
2068 Main Street, Suite C  
P.O. Box 1895  
Ferndale, Washington 98248

---

**Mining Claim (Name, Number,  
and Mining District):**

Spencer #24

**Type of Claim: Lode**

---

**Date of Location of Claim: 2-18-99**

---

**Recording and Filing Information:**

The Location Notice of this Mining Claim is recorded at Instrument #3123742, Book 3642, Page 434, in the office of the County Recorder of Yavapai County, Arizona

The Location Notice is also filed under filing serial number AMC 351329 with a proper BLM office located in Phoenix, in the State of Arizona.

**Legal Description and Location of Claim:**

SE & SW ¼, Section 7, Township 8N, Range 2E, Gila and Salt River Base and Meridian, Yavapai County, State of Arizona.

The claim is 1,500 feet in length and 600 feet along the surface in width, claiming 300 feet on either side of the center line. The "location monument" at which a copy of this notice is posted, is on the center line 10 feet from the North end center; thence in length 1,490 feet in a South direction and 10 feet in a North direction. The general course of the claim is North to South.

RECEIVED  
BLM STATE OFFICE  
MAY 11 1999  
PHOENIX ARIZONA  
A 9:26

ENTERED IN COMPUTER

**Nature of Interest Transferred and Type of Transfer:**

100% interest

**SIGNATURE OF TRANSFEROR:**

**SIGNATURE OF TRANSFEREE:**

ARIZONA MICA PROPERTIES, INC.

SANCHEZ MINING, INC.

*Lawrence G. Olson*  
Lawrence G. Olson, President

*Anthony R. Harvey*  
Anthony R. Harvey, Secretary

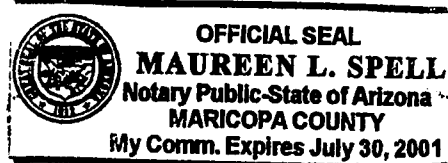
STATE OF ARIZONA            )  
  )        ss.  
County of Maricopa         )

On this date, May 14, 1999, before me, a Notary Public, personally appeared Lawrence G. Olson, known to me or satisfactorily proven to be the person whose name is subscribed to this instrument and acknowledge that he executed same.

July 30, 2001  
My Commission Expires

*Maureen L. Spell*  
Notary Public

PROVINCE OF BRITISH COLUMBIA    )  
  )        ss.  
City of Vancouver                    )



On this date, May 12, 1999, before me, a Notary Public, personally appeared Anthony R. Harvey, known to me or satisfactorily proven to be the person whose name is subscribed to this instrument and acknowledge that he executed same.

On Death or Dishonour  
My Commission Expires

*Thomas J. Deutsch*  
Notary Public

PHOENIX, ARIZONA  
1999 MAY 18 A 9:26  
RECEIVED  
B.L.M. STATE OFFICE

**THOMAS J. DEUTSCH**  
Barrister & Solicitor  
SUITE 2550 - 555 WEST HASTINGS STREET  
VANCOUVER, B.C.  
V6B 4N5

**TRANSFER OF INTEREST IN MINING CLAIM AND  
NOTICE OF TRANSFER**

**Effective Date**

May 14, 1999

**County and State**

Yavapai County, Arizona

**TRANSFEROR:**

Arizona Mica Properties, Inc.  
an Arizona Corporation  
1144 East Jefferson Street  
Phoenix, Arizona 85034

**TRANSFeree:**

Sanchez Mining, Inc.  
a Delaware Corporation  
2068 Main Street, Suite C  
P.O. Box 1895  
Ferndale, Washington 98248

**Mining Claim (Name, Number,  
and Mining District):**

Spencer #23

**Type of Claim: Lode**

**Date of Location of Claim: 2-19-99**

**Recording and Filing Information:**

The Location Notice of this Mining Claim is recorded at Instrument #3123741, Book 3642, Page 433, in the office of the County Recorder of Yavapai County, Arizona

The Location Notice is also filed under filing serial number AMC 351328 with a proper BLM office located in Phoenix, in the State of Arizona.

**Legal Description and Location of Claim:**

NE, SE ¼, Section 7, Township 8N, Range 2E, Gila and Salt River Base and Meridian, Yavapai County, State of Arizona.

The claim is 1,500 feet in length and 600 feet along the surface in width, claiming 300 feet on either side of the center line. The "location monument" at which a copy of this notice is posted, is on the center line 10 feet from the North end center; thence in length 490 feet in a South direction and 10 feet in a North direction. The general course of the claim is North to South.

RECEIVED  
BLM, AZ STATE OFFICE  
MAY 18 A 9:26  
YAVAPAI COUNTY, ARIZONA

ENTERED IN COMPUTER

**Nature of Interest Transferred and Type of Transfer:**

100% interest

**SIGNATURE OF TRANSFEROR:**

**SIGNATURE OF TRANSFEREE:**

ARIZONA MICA PROPERTIES, INC.

SANCHEZ MINING, INC.

*Lawrence G. Olson*  
Lawrence G. Olson, President

*Anthony R. Harvey*  
Anthony R. Harvey, Secretary

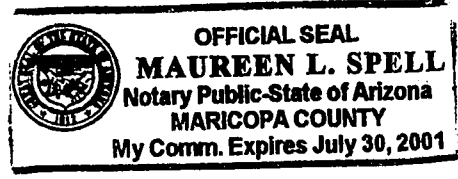
STATE OF ARIZONA        )  
  )  
County of Maricopa        )        ss.

On this date, May 14, 1999, before me, a Notary Public, personally appeared Lawrence G. Olson, known to me or satisfactorily proven to be the person whose name is subscribed to this instrument and acknowledge that he executed same.

July 30, 2001  
My Commission Expires

*Maureen L. Spell*  
Notary Public

PROVINCE OF BRITISH COLUMBIA    )  
  )  
City of Vancouver                    )        ss.



On this date, May 12, 1999, before me, a Notary Public, personally appeared Anthony R. Harvey, known to me or satisfactorily proven to be the person whose name is subscribed to this instrument and acknowledge that he executed same.

On Death or Dishonour  
My Commission Expires

*Thomas J. Deutsch*  
Notary Public

PHOENIX, ARIZONA  
1999 MAY 18 A 9:26  
RECEIVED  
B.L.M. AZ STATE OFFICE

**THOMAS J. DEUTSCH**  
Barrister & Solicitor  
SUITE 2550 · 555 WEST HASTINGS STREET  
VANCOUVER B.C.  
V6E 4N5

**TRANSFER OF INTEREST IN MINING CLAIM AND  
NOTICE OF TRANSFER**

**Effective Date**

May 14, 1999

**County and State**

Yavapai County, Arizona

**TRANSFEROR:**

Arizona Mica Properties, Inc.  
an Arizona Corporation  
1144 East Jefferson Street  
Phoenix, Arizona 85034

**TRANSFeree:**

Sanchez Mining, Inc.  
a Delaware Corporation  
2068 Main Street, Suite C  
P.O. Box 1895  
Ferndale, Washington 98248

**Mining Claim (Name, Number,  
and Mining District):**

Spencer #22

**Type of Claim: Lode**

**Date of Location of Claim: 2-19-99**

**Recording and Filing Information:**

The Location Notice of this Mining Claim is recorded at Instrument #3123740, Book 3642, Page 432, in the office of the County Recorder of Yavapai County, Arizona

The Location Notice is also filed under filing serial number AMC 351327 with a proper BLM office located in Phoenix, in the State of Arizona.

**Legal Description and Location of Claim:**

NW, SW, NE, SE ¼, Section 7, Township 8N, Range 2E, Gila and Salt River Base and Meridian, Yavapai County, State of Arizona.

The claim is 1,500 feet in length and 600 feet along the surface in width, claiming 300 feet on either side of the center line. The "location monument" at which a copy of this notice is posted, is on the center line 10 feet from the North end center; thence in length 1,490 feet in a South direction and 10 feet in a North direction. The general course of the claim is North to South.

RECEIVED  
BLM, AZ STATE OFFICE  
1999 MAY 28 A 9:26  
PHOENIX, ARIZONA

ENTERED IN COMPUTER



**Nature of Interest Transferred and Type of Transfer:**

100% interest

**SIGNATURE OF TRANSFEROR:**

**SIGNATURE OF TRANSFEREE:**

ARIZONA MICA PROPERTIES, INC.

SANCHEZ MINING, INC.

Lawrence G. Olson, President

Anthony R. Harvey, Secretary

STATE OF ARIZONA )  
 )  
County of Maricopa )

ss.

On this date, May 14, 1999, before me, a Notary Public, personally appeared Lawrence G. Olson, known to me or satisfactorily proven to be the person whose name is subscribed to this instrument and acknowledge that he executed same.


July 30, 2001

My Commission Expires

Notary Public

PROVINCE OF BRITISH COLUMBIA )  
 )  
City of Vancouver )

ss.



On this date, May 12, 1999, before me, a Notary Public, personally appeared Anthony R. Harvey, known to me or satisfactorily proven to be the person whose name is subscribed to this instrument and acknowledge that he executed same.

On Death or Dishonour

My Commission Expires

Notary Public

PHOENIX, ARIZONA

1999 MAY 18 A 9 26

RECEIVED  
B.L.M. AZ STATE OFFICE

**THOMAS J. DEUTSCH**  
Barrister & Solicitor  
SUITE 2550 - 555 WEST HASTINGS STREET  
VANCOUVER, B.C.  
V6B 4N5

**TRANSFER OF INTEREST IN MINING CLAIM AND  
NOTICE OF TRANSFER**

---

<b>Effective Date</b>	<b>County and State</b>
May 14, 1999	Yavapai County, Arizona

---

<b>TRANSFEROR:</b>	<b>TRANSFeree:</b>
Arizona Mica Properties, Inc. an Arizona Corporation 1144 East Jefferson Street Phoenix, Arizona 85034	Sanchez Mining, Inc. a Delaware Corporation 2068 Main Street, Suite C P.O. Box 1895 Ferndale, Washington 98248

---

<b>Mining Claim (Name, Number, and Mining District):</b>	<b>Type of Claim: Lode</b>
Spencer #21	<b>Date of Location of Claim: 2-19-99</b>

---

**Recording and Filing Information:**

The Location Notice of this Mining Claim is recorded at Instrument #3123739, Book 3642, Page 431, in the office of the County Recorder of Yavapai County, Arizona

The Location Notice is also filed under filing serial number AMC 351326 with a proper BLM office located in Phoenix, in the State of Arizona.

**Legal Description and Location of Claim:**

NW & SW ¼ Section 7 & Lots 1&2, Township 8N, Range 2E, Gila and Salt River Base and Meridian, Yavapai County, State of Arizona.

The claim is 1,500 feet in length and 600 feet along the surface in width, claiming 300 feet on either side of the center line. The "location monument" at which a copy of this notice is posted, is on the center line 10 feet from the North end center; thence in length 1,490 feet in a South direction and 10 feet in a North direction. The general course of the claim is North to South.

**ENTERED IN COMPUTER**

RECEIVED  
BLM. STATE OFFICE  
MAY 18 A 9:26  
PHOENIX, ARIZONA

**Nature of Interest Transferred and Type of Transfer:**


100% interest

**SIGNATURE OF TRANSFEROR:**


**SIGNATURE OF TRANSFEREE:**

ARIZONA MICA PROPERTIES, INC.

SANCHEZ MINING, INC.



Lawrence G. Olson, President




Anthony R. Harvey, Secretary

STATE OF ARIZONA        )  
  )        ss.  
County of Maricopa        )

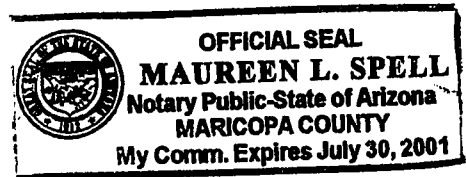
On this date, May 14, 1999, before me, a Notary Public, personally appeared Lawrence G. Olson, known to me or satisfactorily proven to be the person whose name is subscribed to this instrument and acknowledge that he executed same.

July 30, 2001  
My Commission Expires

  
Notary Public


PROVINCE OF BRITISH COLUMBIA    )  
  )  
City of Vancouver                    )

ss.



On this date, May 12, 1999, before me, a Notary Public, personally appeared Anthony R. Harvey, known to me or satisfactorily proven to be the person whose name is subscribed to this instrument and acknowledge that he executed same.

On Death or Dishonour  
My Commission Expires

  
Notary Public

PHOENIX, ARIZONA  
1999 MAY 18 A 9:26  
RECEIVED  
B.L.M. STATE OFFICE

**THOMAS J. DEUTSCH**  
*Barrister & Solicitor*  
SUITE 2550 - 555 WEST HASTINGS STREET  
VANCOUVER, B.C.  
V6B 4N5

**TRANSFER OF INTEREST IN MINING CLAIM AND  
NOTICE OF TRANSFER**

**Effective Date**

May 14, 1999

**County and State**

Yavapai County, Arizona

**TRANSFEROR:**

Arizona Mica Properties, Inc.  
an Arizona Corporation  
1144 East Jefferson Street  
Phoenix, Arizona 85034

**TRANSFeree:**

Sanchez Mining, Inc.  
a Delaware Corporation  
2068 Main Street, Suite C  
P.O. Box 1895  
Ferndale, Washington 98248

**Mining Claim (Name, Number,  
and Mining District):**

Spencer #12

**Type of Claim: Lode**

**Date of Location of Claim: 2-18-99**

**Recording and Filing Information:**

The Location Notice of this Mining Claim is recorded at Instrument #3123730, Book 3642, Page 422, in the office of the County Recorder of Yavapai County, Arizona.

The Location Notice is also filed under filing serial number AMC 351317 with a proper BLM office located in Phoenix, in the State of Arizona.

**Legal Description and Location of Claim:**

NE, SE ¼, Section 12, Township 8N, Range 1E, SW ¼ & Lots 3&4 Section 7, Township 8N, Range 2E, Gila and Salt River Base and Meridian, Yavapai County, State of Arizona.

The claim is 1,500 feet in length and 600 feet along the surface in width, claiming 300 feet on either side of the center line. The "location monument" at which a copy of this notice is posted, is on the center line 10 feet from the North end center; thence in length 1,490 feet in a South direction and 10 feet in a North direction. The general course of the claim is North to South.

RECEIVED  
MAY 18 A 9:25  
STATE OFFICE  
PHOENIX, ARIZONA

**ENTERED IN COMPUTER**

**Nature of Interest Transferred and Type of Transfer:**

100% interest

**SIGNATURE OF TRANSFEROR:**

ARIZONA MICA PROPERTIES, INC.

*Lawrence G. Olson*  
Lawrence G. Olson, President

**SIGNATURE OF TRANSFEREE:**

SANCHEZ MINING, INC.

*Anthony R. Harvey*  
Anthony R. Harvey, Secretary

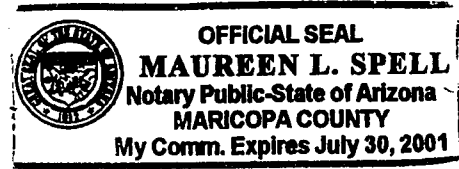
STATE OF ARIZONA        )  
  )        ss.  
County of Maricopa        )

On this date, May 14, 1999, before me, a Notary Public, personally appeared Lawrence G. Olson, known to me or satisfactorily proven to be the person whose name is subscribed to this instrument and acknowledge that he executed same.

July 30, 2001  
My Commission Expires

*Maureen L. Spell*  
Notary Public

PROVINCE OF BRITISH COLUMBIA    )  
  )        ss.  
City of Vancouver                    )



On this date, May 12, 1999, before me, a Notary Public, personally appeared Anthony R. Harvey, known to me or satisfactorily proven to be the person whose name is subscribed to this instrument and acknowledge that he executed same.

On Death or Dishonour  
My Commission Expires

*Thomas J. Deutsch*  
Notary Public

PHOENIX, ARIZONA  
1999 MAY 18 A 9 25  
RECEIVED  
B.L.M. AZ STATE OFFICE

THOMAS J. DEUTSCH  
Barrister & Solicitor  
SUITE 2550 - 555 WEST HASTINGS STREET  
VANCOUVER, B.C.  
V6B 4N5

**TRANSFER OF INTEREST IN MINING CLAIM AND  
NOTICE OF TRANSFER**

**Effective Date**

May 14, 1999

**County and State**

Yavapai County, Arizona

**TRANSFEROR:**

Arizona Mica Properties, Inc.  
an Arizona Corporation  
1144 East Jefferson Street  
Phoenix, Arizona 85034

**TRANSFeree:**

Sanchez Mining, Inc.  
a Delaware Corporation  
2068 Main Street, Suite C  
P.O. Box 1895  
Ferndale, Washington 98248

**Mining Claim (Name, Number,  
and Mining District):**

Spencer #13

**Type of Claim: Lode**

**Date of Location of Claim: 2-18-99**

**Recording and Filing Information:**

The Location Notice of this Mining Claim is recorded at Instrument #3123731, Book 3642, Page 423, in the office of the County Recorder of Yavapai County, Arizona.

The Location Notice is also filed under filing serial number AMC 351318 with a proper BLM office located in Phoenix, in the State of Arizona.

**Legal Description and Location of Claim:**

SW ¼ Lots 3&4, Section 7 Township 8N, Range 2E, Gila and Salt River Base and Meridian, Yavapai County, State of Arizona.

The claim is 1,500 feet in length and 600 feet along the surface in width, claiming 300 feet on either side of the center line. The "location monument" at which a copy of this notice is posted, is on the center line 10 feet from the North end center; thence in length 1,490 feet in a South direction and 10 feet in a North direction. The general course of the claim is North to South.

RECEIVED  
MAY 18 A 9:25  
PHOENIX, ARIZONA  
STATE OFFICE

**ENTERED IN COMPUTER**

**Nature of Interest Transferred and Type of Transfer:**

100% interest

**SIGNATURE OF TRANSFEROR:**

**SIGNATURE OF TRANSFEREE:**

ARIZONA MICA PROPERTIES, INC.

SANCHEZ MINING, INC.

*Lawrence G. Olson*  
Lawrence G. Olson, President

*Anthony R. Harvey*  
Anthony R. Harvey, Secretary

STATE OF ARIZONA            )  
  )  
County of Maricopa         )        ss.

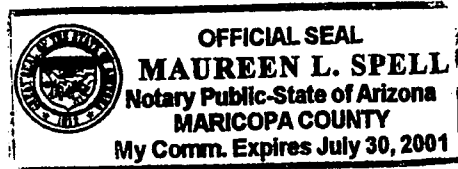
On this date, May 14, 1999, before me, a Notary Public, personally appeared Lawrence G. Olson, known to me or satisfactorily proven to be the person whose name is subscribed to this instrument and acknowledge that he executed same.

July 30, 2001  
My Commission Expires

*Maureen L. Spell*  
Notary Public

PROVINCE OF BRITISH COLUMBIA    )  
  )  
City of Vancouver                    )

ss.



On this date, May 12, 1999, before me, a Notary Public, personally appeared Anthony R. Harvey, known to me or satisfactorily proven to be the person whose name is subscribed to this instrument and acknowledge that he executed same.

On Death or Dishonour  
My Commission Expires

*Thomas J. Deutsch*  
Notary Public

PHOENIX, ARIZONA  
1999 MAY 18 A 9:25  
RECEIVED  
BLM. AZ STATE OFFICE

**THOMAS J. DEUTSCH**  
Barrister & Solicitor  
SUITE 2550 - 555 WEST HASTINGS STREET  
VANCOUVER, B.C.  
**V6B 4K6**

**TRANSFER OF INTEREST IN MINING CLAIM AND  
NOTICE OF TRANSFER**

**Effective Date**

May 14, 1999

**County and State**

Yavapai County, Arizona

**TRANSFEROR:**

Arizona Mica Properties, Inc.  
an Arizona Corporation  
1144 East Jefferson Street  
Phoenix, Arizona 85034

**TRANSFeree:**

Sanchez Mining, Inc.  
a Delaware Corporation  
2068 Main Street, Suite C  
P.O. Box 1895  
Ferndale, Washington 98248

**Mining Claim (Name, Number,  
and Mining District):**

Spencer #14

**Type of Claim: Lode**

**Date of Location of Claim: 2-18-99**

**Recording and Filing Information:**

The Location Notice of this Mining Claim is recorded at Instrument #3123732, Book 3642, Page 424, in the office of the County Recorder of Yavapai County, Arizona.

The Location Notice is also filed under filing serial number AMC 351319 with a proper BLM office located in Phoenix, in the State of Arizona.

**Legal Description and Location of Claim:**

SW ¼, Section 7, Township 8N, Range 2E, Gila and Salt River Base and Meridian, Yavapai County, State of Arizona.

The claim is 1,500 feet in length and 600 feet along the surface in width, claiming 300 feet on either side of the center line. The "location monument" at which a copy of this notice is posted, is on the center line 10 feet from the North end center; thence in length 1,490 feet in a South direction and 10 feet in a North direction. The general course of the claim is North to South.

**ENTERED IN COMPUTER**

RECEIVED  
B.L.M. AZ STATE OFFICE  
MAY 18 A 9:25  
PHOENIX, ARIZONA



**Nature of Interest Transferred and Type of Transfer:**


100% interest


**SIGNATURE OF TRANSFEROR:**

**SIGNATURE OF TRANSFEREE:**

ARIZONA MICA PROPERTIES, INC.

SANCHEZ MINING, INC.


  
Lawrence G. Olson, President

  
Anthony R. Harvey, Secretary

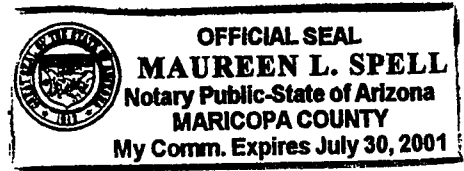
STATE OF ARIZONA        )  
  )  
County of Maricopa        )        ss.

On this date, May 14, 1999, before me, a Notary Public, personally appeared Lawrence G. Olson, known to me or satisfactorily proven to be the person whose name is subscribed to this instrument and acknowledge that he executed same.

July 30, 2001  
My Commission Expires

  
Notary Public

PROVINCE OF BRITISH COLUMBIA    )  
  )  
City of Vancouver                    )        ss.



On this date, May 12, 1999, before me, a Notary Public, personally appeared Anthony R. Harvey, known to me or satisfactorily proven to be the person whose name is subscribed to this instrument and acknowledge that he executed same.

On Death or Dishonour  
My Commission Expires

  
Notary Public

PHOENIX, ARIZONA  
1999 MAY 18 A 9:25  
RECEIVED  
B.L.M. STATE OFFICE

**THOMAS J. DEUTSCH**  
*Barrister & Solicitor*  
SUITE 2550 - 555 WEST HASTINGS STREET  
VANCOUVER, B.C.  
V6B 4N5

**TRANSFER OF INTEREST IN MINING CLAIM AND  
NOTICE OF TRANSFER**

---

<b>Effective Date</b>	<b>County and State</b>
May 14, 1999	Yavapai County, Arizona

---

<b>TRANSFEROR:</b>	<b>TRANSFeree:</b>
Arizona Mica Properties, Inc. an Arizona Corporation 1144 East Jefferson Street Phoenix, Arizona 85034	Sanchez Mining, Inc. a Delaware Corporation 2068 Main Street, Suite C P.O. Box 1895 Ferndale, Washington 98248

---

<b>Mining Claim (Name, Number, and Mining District):</b>	<b>Type of Claim: Lode</b>
Spencer #15	<b>Date of Location of Claim: 2-16-99</b>

---

**Recording and Filing Information:**

The Location Notice of this Mining Claim is recorded at Instrument #3123733, Book 3642, Page 425, in the office of the County Recorder of Yavapai County, Arizona.

The Location Notice is also filed under filing serial number AMC 351320 with a proper BLM office located in Phoenix, in the State of Arizona.

**Legal Description and Location of Claim:**

NW ¼, Section 18, SW ¼ Section 7, Township 8N, Range 2E, Gila and Salt River Base and Meridian, Yavapai County, State of Arizona.

The claim is 1,500 feet in length and 600 feet along the surface in width, claiming 300 feet on either side of the center line. The "location monument" at which a copy of this notice is posted, is on the center line 10 feet from the North end center; thence in length 1,490 feet in a South direction and 10 feet in a North direction. The general course of the claim is North to South.

RECEIVED  
BLM, AZ STATE OFFICE  
MAY 18 A 9:25  
PHOENIX, ARIZONA

**ENTERED IN COMPUTER**

**Nature of Interest Transferred and Type of Transfer:**

100% interest

**SIGNATURE OF TRANSFEROR:**

**SIGNATURE OF TRANSFEREE:**

ARIZONA MICA PROPERTIES, INC.

SANCHEZ MINING, INC.

*Lawrence G. Olson*  
Lawrence G. Olson, President

*Anthony R. Harvey*  
Anthony R. Harvey, Secretary

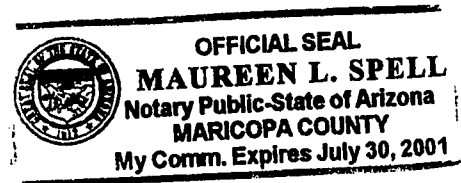
STATE OF ARIZONA        )  
  )  
County of Maricopa        )        ss.

On this date, May 14, 1999, before me, a Notary Public, personally appeared Lawrence G. Olson, known to me or satisfactorily proven to be the person whose name is subscribed to this instrument and acknowledge that he executed same.

July 30, 2001  
My Commission Expires

*Maureen L. Spell*  
Notary Public

PROVINCE OF BRITISH COLUMBIA    )  
  )  
City of Vancouver                    )        ss.



On this date, May 12, 1999, before me, a Notary Public, personally appeared Anthony R. Harvey, known to me or satisfactorily proven to be the person whose name is subscribed to this instrument and acknowledge that he executed same.

On Death or Dishonour  
My Commission Expires

*Thomas J. Deutsch*  
Notary Public

PHOENIX, ARIZONA  
1999 MAY 18 A 9:25  
RECEIVED  
B.L.M. AZ STATE OFFICE

**THOMAS J. DEUTSCH**  
*Barrister & Solicitor*  
SUITE 2550 - 555 WEST HASTINGS STREET  
VANCOUVER, B.C.  
V6B 4N5

**TRANSFER OF INTEREST IN MINING CLAIM AND  
NOTICE OF TRANSFER**

---

<b>Effective Date</b>	<b>County and State</b>
May 14, 1999	Yavapai County, Arizona

---

<b>TRANSFEROR:</b>	<b>TRANSFeree:</b>
Arizona Mica Properties, Inc. an Arizona Corporation 1144 East Jefferson Street Phoenix, Arizona 85034	Sanchez Mining, Inc. a Delaware Corporation 2068 Main Street, Suite C P.O. Box 1895 Ferndale, Washington 98248

---

<b>Mining Claim (Name, Number, and Mining District):</b>	<b>Type of Claim: Lode</b>
Spencer #16	<b>Date of Location of Claim: 2-16-99</b>

---

**Recording and Filing Information:**

The Location Notice of this Mining Claim is recorded at Instrument #3123734, Book 3642, Page 426, in the office of the County Recorder of Yavapai County, Arizona.

The Location Notice is also filed under filing serial number AMC 351321 with a proper BLM office located in Phoenix, in the State of Arizona.

**Legal Description and Location of Claim:**

NW ¼ , Section 18, Township 8N, Range 2E, Gila and Salt River Base and Meridian, Yavapai County, State of Arizona.

The claim is 1,500 feet in length and 600 feet along the surface in width, claiming 300 feet on either side of the center line. The "location monument" at which a copy of this notice is posted, is on the center line 10 feet from the North end center; thence in length 1,490 feet in a South direction and 10 feet in a North direction. The general course of the claim is North to South.

RECEIVED  
BLM AZ STATE OFFICE  
MAY 18 A 9:25  
PHOENIX, ARIZONA

**ENTERED IN COMPUTER**

**Nature of Interest Transferred and Type of Transfer:**

100% interest

**SIGNATURE OF TRANSFEROR:**

**SIGNATURE OF TRANSFEREE:**

ARIZONA MICA PROPERTIES, INC.

SANCHEZ MINING, INC.

*Lawrence G. Olson*  
Lawrence G. Olson, President

*Anthony R. Harvey*  
Anthony R. Harvey, Secretary

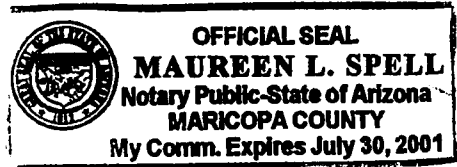
STATE OF ARIZONA        )  
  )  
County of Maricopa        )        ss.

On this date, May 14, 1999, before me, a Notary Public, personally appeared Lawrence G. Olson, known to me or satisfactorily proven to be the person whose name is subscribed to this instrument and acknowledge that he executed same.

July 30, 2001  
My Commission Expires

*Maureen L. Spell*  
Notary Public

PROVINCE OF BRITISH COLUMBIA    )  
  )  
City of Vancouver                    )        ss.



On this date, May 12, 1999, before me, a Notary Public, personally appeared Anthony R. Harvey, known to me or satisfactorily proven to be the person whose name is subscribed to this instrument and acknowledge that he executed same.

On Death or Dishonour  
My Commission Expires

*Thomas J. Deutsch*  
Notary Public

PHOENIX, ARIZONA  
1999 MAY 18 A 9: 25  
RECEIVED B.L.M. AZ STATE OFFICE  
THOMAS J. DEUTSCH  
Barrister & Solicitor  
SUITE 2550 - 555 WEST HASTINGS STREET  
VANCOUVER, B.C.  
V6B 4N5

**TRANSFER OF INTEREST IN MINING CLAIM AND  
NOTICE OF TRANSFER**

---

<b>Effective Date</b>	<b>County and State</b>
May 14, 1999	Yavapai County, Arizona

---

<b>TRANSFEROR:</b>	<b>TRANSFeree:</b>
Arizona Mica Properties, Inc. an Arizona Corporation 1144 East Jefferson Street Phoenix, Arizona 85034	Sanchez Mining, Inc. a Delaware Corporation 2068 Main Street, Suite C P.O. Box 1895 Ferndale, Washington 98248

---

<b>Mining Claim (Name, Number, and Mining District):</b>	<b>Type of Claim: Lode</b>
Spencer #17	<b>Date of Location of Claim: 2-17-99</b>

---

**Recording and Filing Information:**

The Location Notice of this Mining Claim is recorded at Instrument #3123735, Book 3642, Page 427, in the office of the County Recorder of Yavapai County, Arizona.

The Location Notice is also filed under filing serial number AMC 351322 with a proper BLM office located in Phoenix, in the State of Arizona.

**Legal Description and Location of Claim:**

NE, SE, NW & SW ¼, Section 18, Township 8N, Range 2E, Gila and Salt River Base and Meridian, Yavapai County, State of Arizona.

The claim is 1,500 feet in length and 600 feet along the surface in width, claiming 300 feet on either side of the center line. The "location monument" at which a copy of this notice is posted, is on the center line 10 feet from the North end center; thence in length 1,490 feet in a South direction and 10 feet in a North direction. The general course of the claim is North to South.

RECEIVED  
B.L.M. STATE OFFICE  
MAY 14 9 25  
ARIZONA

~~RECORDING OFFICE~~

**Nature of Interest Transferred and Type of Transfer:**


100% interest


**SIGNATURE OF TRANSFEROR:**

**SIGNATURE OF TRANSFEREE:**

ARIZONA MICA PROPERTIES, INC.

SANCHEZ MINING, INC.


  
Lawrence G. Olson, President

  
Anthony R. Harvey, Secretary

STATE OF ARIZONA       )  
  )  
County of Maricopa       )       ss.

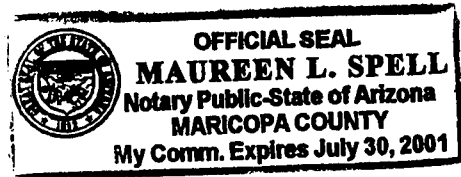
On this date, May 14, 1999, before me, a Notary Public, personally appeared Lawrence G. Olson, known to me or satisfactorily proven to be the person whose name is subscribed to this instrument and acknowledge that he executed same.

July 30, 2001  
My Commission Expires

  
Notary Public

PROVINCE OF BRITISH COLUMBIA    )  
  )  
City of Vancouver                    )

ss.



On this date, May 12, 1999, before me, a Notary Public, personally appeared Anthony R. Harvey, known to me or satisfactorily proven to be the person whose name is subscribed to this instrument and acknowledge that he executed same.

On Death or Dishonour  
My Commission Expires

  
Notary Public

PHOENIX, ARIZONA  
1999 MAY 18 A 9:25  
RECEIVED  
B.L.M. AZ STATE OFFICE

THOMAS J. DEUTSCH  
Barrister & Solicitor  
SUITE 2550 - 565 WEST HASTINGS STREET  
VANCOUVER, B.C.  
V6B 4N6

**TRANSFER OF INTEREST IN MINING CLAIM AND  
NOTICE OF TRANSFER**

---

<b>Effective Date</b>	<b>County and State</b>
May 14, 1999	Yavapai County, Arizona

---

<b>TRANSFEROR:</b>	<b>TRANSFeree:</b>
Arizona Mica Properties, Inc. an Arizona Corporation 1144 East Jefferson Street Phoenix, Arizona 85034	Sanchez Mining, Inc. a Delaware Corporation 2068 Main Street, Suite C P.O. Box 1895 Ferndale, Washington 98248

---

<b>Mining Claim (Name, Number, and Mining District):</b>	<b>Type of Claim: Lode</b>
Spencer #18	<b>Date of Location of Claim: 2-19-99</b>

---

**Recording and Filing Information:**

The Location Notice of this Mining Claim is recorded at Instrument #3123736, Book 3642, Page 428, in the office of the County Recorder of Yavapai County, Arizona

The Location Notice is also filed under filing serial number AMC 351323 with a proper BLM office located in Phoenix, in the State of Arizona.

**Legal Description and Location of Claim:**

NW & SW ¼, Section 7, & Lots 1,2&3 Township 8N, Range 2E, Gila and Salt River Base and Meridian, Yavapai County, State of Arizona.

The claim is 1,500 feet in length and 600 feet along the surface in width, claiming 300 feet on either side of the center line. The "location monument" at which a copy of this notice is posted, is on the center line 10 feet from the North end center; thence in length 1,490 feet in a South direction and 10 feet in a North direction. The general course of the claim is North to South.

SZ 6 V 81 1W 661  
RECEIVED  
BLM STATE OFFICE  
MAY 18 9 25

**ENTERED IN COMPUTER**




**Nature of Interest Transferred and Type of Transfer:**

100% interest

**SIGNATURE OF TRANSFEROR:**


ARIZONA MICA PROPERTIES, INC.



Lawrence G. Olson, President

**SIGNATURE OF TRANSFEREE:**

SANCHEZ MINING, INC.


  
Anthony R. Harvey, Secretary

STATE OF ARIZONA        )  
                                      )  
County of Maricopa        )        ss.

On this date, May 14, 1999, before me, a Notary Public, personally appeared Lawrence G. Olson, known to me or satisfactorily proven to be the person whose name is subscribed to this instrument and acknowledge that he executed same.

July 30, 2001

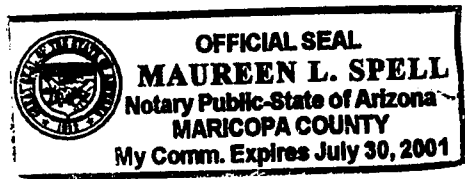
My Commission Expires



Notary Public

PROVINCE OF BRITISH COLUMBIA    )  
  )  
City of Vancouver                    )

ss.



On this date, May 12, 1999, before me, a Notary Public, personally appeared Anthony R. Harvey, known to me or satisfactorily proven to be the person whose name is subscribed to this instrument and acknowledge that he executed same.

On Death or Dishonour  
My Commission Expires



Notary Public

**THOMAS J. DEUTSCH**  
*Barrister & Solicitor*  
SUITE 2550 - 555 WEST HASTINGS STREET  
VANCOUVER, B.C.  
V6B 4N5

PHOENIX, ARIZONA  
1999 MAY 18 A 9:25  
RECEIVED  
B.L.M. AZ STATE OFFICE

**TRANSFER OF INTEREST IN MINING CLAIM AND  
NOTICE OF TRANSFER**

---

**Effective Date**

May 14, 1999

**County and State**

Yavapai County, Arizona

---

**TRANSFEROR:**

Arizona Mica Properties, Inc.  
an Arizona Corporation  
1144 East Jefferson Street  
Phoenix, Arizona 85034

**TRANSFeree:**

Sanchez Mining, Inc.  
a Delaware Corporation  
2068 Main Street, Suite C  
P.O. Box 1895  
Ferndale, Washington 98248

---

**Mining Claim (Name, Number,  
and Mining District):**

Spencer #19

**Type of Claim: Lode**

---

**Date of Location of Claim: 2-19-99**

---

**Recording and Filing Information:**

The Location Notice of this Mining Claim is recorded at Instrument #3123737, Book 3642, Page 429, in the office of the County Recorder of Yavapai County, Arizona

The Location Notice is also filed under filing serial number AMC 351324 with a proper BLM office located in Phoenix, in the State of Arizona.

**Legal Description and Location of Claim:**

NW & SW ¼ & Lots 2&3 Section 7& NE ¼ Section 12, Township 8N, Range 1&2E, Gila and Salt River Base and Meridian, Yavapai County, State of Arizona.

The claim is 1,500 feet in length and 600 feet along the surface in width, claiming 300 feet on either side of the center line. The "location monument" at which a copy of this notice posted, is on the center line 10 feet from the North end center; thence in length 1,490 feet in a South direction and 10 feet in a North direction. The general course of the claim is North to South.

**ENTERED IN COMPUTER**

RECEIVED  
BLM STATE OFFICE  
MAY 18 A 9:25  
PHOENIX, ARIZONA

**Nature of Interest Transferred and Type of Transfer:**



100% interest

**SIGNATURE OF TRANSFEROR:**

**SIGNATURE OF TRANSFEREE:**

ARIZONA MICA PROPERTIES, INC.

SANCHEZ MINING, INC.




Lawrence G. Olson, President

Anthony R. Harvey, Secretary

STATE OF ARIZONA )  
 )  
County of Maricopa ) ss.

On this date, May 14, 1999, before me, a Notary Public, personally appeared Lawrence G. Olson, known to me or satisfactorily proven to be the person whose name is subscribed to this instrument and acknowledge that he executed same.

July 30, 2001

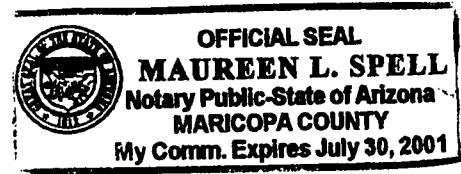


My Commission Expires

Notary Public


PROVINCE OF BRITISH COLUMBIA )  
 )  
City of Vancouver )

ss.



On this date, May 12, 1999, before me, a Notary Public, personally appeared Anthony R. Harvey, known to me or satisfactorily proven to be the person whose name is subscribed to this instrument and acknowledge that he executed same.

On Death or Dishonour



My Commission Expires

Notary Public

PHOENIX, ARIZONA  
1999 MAY 18 A 9:25  
RECEIVED  
B.L.M. STATE OFFICE

**THOMAS J. DEUTSCH**  
Barrister & Solicitor  
SUITE 2550 - 555 WEST HASTINGS STREET  
VANCOUVER, B.C.  
V6B 4N5

**TRANSFER OF INTEREST IN MINING CLAIM AND  
NOTICE OF TRANSFER**

---

<b>Effective Date</b>	<b>County and State</b>
May 14, 1999	Yavapai County, Arizona

---

<b>TRANSFEROR:</b>	<b>TRANSFereeE:</b>
Arizona Mica Properties, Inc. an Arizona Corporation 1144 East Jefferson Street Phoenix, Arizona 85034	Sanchez Mining, Inc. a Delaware Corporation 2068 Main Street, Suite C P.O. Box 1895 Ferndale, Washington 98248

---

<b>Mining Claim (Name, Number, and Mining District):</b>	<b>Type of Claim: Lode</b>
Spencer #20	<b>Date of Location of Claim: 2-19-99</b>

---

**Recording and Filing Information:**

The Location Notice of this Mining Claim is recorded at Instrument #3123738, Book 3642, Page 430, in the office of the County Recorder of Yavapai County, Arizona

The Location Notice is also filed under filing serial number AMC 351325 with a proper BLM office located in Phoenix, in the State of Arizona.

**Legal Description and Location of Claim:**

NE ¼, Section 12, Township 8N, Range 1E, Gila and Salt River Base and Meridian, Yavapai County, State of Arizona.

The claim is 1,500 feet in length and 600 feet along the surface in width, claiming 300 feet on either side of the center line. The "location monument" at which a copy of this notice is posted, is on the center line 10 feet from the North end center; thence in length 1,490 feet in a South direction and 10 feet in a North direction. The general course of the claim is North to South.

RECEIVED  
BLM STATE OFFICE  
MAY 19 9 25  
PHOENIX ARIZONA

**ENTERED IN COMPUTER**

**Nature of Interest Transferred and Type of Transfer:**

100% interest

**SIGNATURE OF TRANSFEROR:**

**SIGNATURE OF TRANSFEREE:**

ARIZONA MICA PROPERTIES, INC.

SANCHEZ MINING, INC.

*Lawrence G. Olson*  
Lawrence G. Olson, President

*Anthony R. Harvey*  
Anthony R. Harvey, Secretary

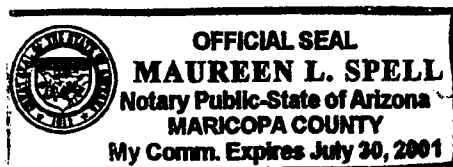
STATE OF ARIZONA            )  
  )        ss.  
County of Maricopa         )

On this date, May 14, 1999, before me, a Notary Public, personally appeared Lawrence G. Olson, known to me or satisfactorily proven to be the person whose name is subscribed to this instrument and acknowledge that he executed same.

July 30, 2001  
My Commission Expires

*Maureen L. Spell*  
Notary Public

PROVINCE OF BRITISH COLUMBIA    )  
  )        ss.  
City of Vancouver                    )



On this date, May 12, 1999, before me, a Notary Public, personally appeared Anthony R. Harvey, known to me or satisfactorily proven to be the person whose name is subscribed to this instrument and acknowledge that he executed same.

On Death or Dishonour  
My Commission Expires

*Thomas J. Deutsch*  
Notary Public

PHOENIX, ARIZONA  
1999 MAY 18 A 9:25  
RECEIVED  
B.L.M. STATE OFFICE

**THOMAS J. DEUTSCH**  
Barrister & Solicitor  
SUITE 2550 - 555 WEST HASTINGS STREET  
VANCOUVER, B.C.  
V6B 4N5

**TRANSFER OF INTEREST IN MINING CLAIM AND  
NOTICE OF TRANSFER**

---

<b>Effective Date</b>	<b>County and State</b>
May 14, 1999	Yavapai County, Arizona

---

<b>TRANSFEROR:</b>	<b>TRANSFeree:</b>
Arizona Mica Properties, Inc. an Arizona Corporation 1144 East Jefferson Street Phoenix, Arizona 85034	Sanchez Mining, Inc. a Delaware Corporation 2068 Main Street, Suite C P.O. Box 1895 Ferndale, Washington 98248

---

<b>Mining Claim (Name, Number, and Mining District):</b>	<b>Type of Claim: Lode</b>
Spencer #3	<b>Date of Location of Claim: 2-16-99</b>

---

**Recording and Filing Information:**

The Location Notice of this Mining Claim is recorded at Instrument #3123721, Book 3642, Page 413, in the office of the County Recorder of Yavapai County, Arizona.

The Location Notice is also filed under filing serial number AMC 351308 with a proper BLM office located in Phoenix, in the State of Arizona.

**Legal Description and Location of Claim:**

NW ¼ & Lots 1&2 Section 18, Township 8N, Range 2E, NE ¼ Section 13, Township 8N, Range 1E, Gila and Salt River Base and Meridian, Yavapai County, State of Arizona.

The claim is 1,500 feet in length and 600 feet along the surface in width, claiming 300 feet on either side of the center line. The "location monument" at which a copy of this notice is posted, is on the center line 10 feet from the North end center; thence in length 1,490 feet in a South direction and 10 feet in a North direction. The general course of the claim is North to South.

RECEIVED  
B.L.M. AZ STATE OFFICE  
MAY 18 A 9:24  
PHOENIX, ARIZONA

**ENTERED IN COMPUTER**

**Nature of Interest Transferred and Type of Transfer:**


100% interest


**SIGNATURE OF TRANSFEROR:**

**SIGNATURE OF TRANSFEREE:**

ARIZONA MICA PROPERTIES, INC.

SANCHEZ MINING, INC.


  
Lawrence G. Olson, President

  
Anthony R. Harvey, Secretary

STATE OF ARIZONA        )  
                                  )  
County of Maricopa        )        ss.

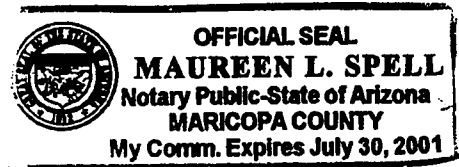
On this date, May 14, 1999, before me, a Notary Public, personally appeared Lawrence G. Olson, known to me or satisfactorily proven to be the person whose name is subscribed to this instrument and acknowledge that he executed same.

July 30, 2001  
My Commission Expires

  
Notary Public

PROVINCE OF BRITISH COLUMBIA    )  
  )  
City of Vancouver                    )

ss.



On this date, May 12, 1999, before me, a Notary Public, personally appeared Anthony R. Harvey, known to me or satisfactorily proven to be the person whose name is subscribed to this instrument and acknowledge that he executed same.

On Death or Dishonour  
My Commission Expires

  
Notary Public

PHOENIX, ARIZONA  
1999 MAY 18 A 9:24  
RECEIVED  
B.L.M. AZ STATE OFFICE

**THOMAS J. DEUTSCH**  
*Barrister & Solicitor*  
SUITE 2550 - 555 WEST HASTINGS STREET  
VANCOUVER, B.C.  
V6B 4N5

**TRANSFER OF INTEREST IN MINING CLAIM AND  
NOTICE OF TRANSFER**

---

**Effective Date**

May 14, 1999

**County and State**

Yavapai County, Arizona

---

**TRANSFEROR:**

Arizona Mica Properties, Inc.  
an Arizona Corporation  
1144 East Jefferson Street  
Phoenix, Arizona 85034

**TRANSFeree:**

Sanchez Mining, Inc.  
a Delaware Corporation  
2068 Main Street, Suite C  
P.O. Box 1895  
Ferndale, Washington 98248

---

**Mining Claim (Name, Number,  
and Mining District):**

Spencer #4

**Type of Claim: Lode**

---

**Date of Location of Claim: 2-17-99**

---

**Recording and Filing Information:**

The Location Notice of this Mining Claim is recorded at Instrument #3123722, Book 3642, Page 414, in the office of the County Recorder of Yavapai County, Arizona.

The Location Notice is also filed under filing serial number AMC 351309 with a proper BLM office located in Phoenix, in the State of Arizona.

**Legal Description and Location of Claim:**

NE & SE ¼ Section 13, NW & SW ¼ & Lots 2&3 Section 18, Township 8N, Range 1&2E, Gila and Salt River Base and Meridian, Yavapai County, State of Arizona.

The claim is 1,500 feet in length and 600 feet along the surface in width, claiming 300 feet on either side of the center line. The "location monument" at which a copy of this notice is posted, is on the center line 10 feet from the North end center; thence in length 1,490 feet in a South direction and 10 feet in a North direction. The general course of the claim is North to South.

**ENTERED IN COMPUTER**

RECEIVED  
BLM. AZ STATE OFFICE  
1999 MAY 18 A 9:24  
PHOENIX, ARIZONA




**Nature of Interest Transferred and Type of Transfer:**

100% interest

**SIGNATURE OF TRANSFEROR:**


ARIZONA MICA PROPERTIES, INC.



Lawrence G. Olson, President

**SIGNATURE OF TRANSFEREE:**

SANCHEZ MINING, INC.



Anthony R. Harvey, Secretary

STATE OF ARIZONA )


) ss.

County of Maricopa )

On this date, May 14, 1999, before me, a Notary Public, personally appeared Lawrence G. Olson, known to me or satisfactorily proven to be the person whose name is subscribed to this instrument and acknowledge that he executed same.

July 30, 2001

My Commission Expires

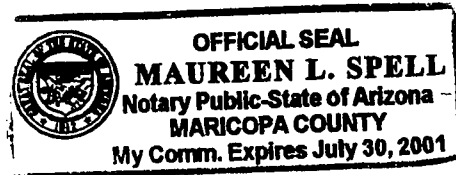


Notary Public

PROVINCE OF BRITISH COLUMBIA )

) ss.


City of Vancouver )



On this date, May 12, 1999, before me, a Notary Public, personally appeared Anthony R. Harvey, known to me or satisfactorily proven to be the person whose name is subscribed to this instrument and acknowledge that he executed same.

On Death or Dishonour

My Commission Expires



Notary Public

PHOENIX, ARIZONA  
RECEIVED  
B.L.M. AZ STATE OFFICE  
MAY 18 9 24 1999

**THOMAS J. DEUTSCH**  
Barrister & Solicitor  
SUITE 2550 - 555 WEST HASTINGS STREET  
VANCOUVER, B.C.  
V6B 4N5

**TRANSFER OF INTEREST IN MINING CLAIM AND  
NOTICE OF TRANSFER**

---

**Effective Date**

May 14, 1999

**County and State**

Yavapai County, Arizona

---

**TRANSFEROR:**

Arizona Mica Properties, Inc.  
an Arizona Corporation  
1144 East Jefferson Street  
Phoenix, Arizona 85034

**TRANSFeree:**

Sanchez Mining, Inc.  
a Delaware Corporation  
2068 Main Street, Suite C  
P.O. Box 1895  
Ferndale, Washington 98248

---

**Mining Claim (Name, Number,  
and Mining District):**

Spencer #5

**Type of Claim: Lode**

---

**Date of Location of Claim: 2-17-99**

---

**Recording and Filing Information:**

The Location Notice of this Mining Claim is recorded at Instrument #3123723, Book 3642, Page 415, in the office of the County Recorder of Yavapai County, Arizona.

The Location Notice is also filed under filing serial number AMC 351310 with a proper BLM office located in Phoenix, in the State of Arizona.

**Legal Description and Location of Claim:**

NE & SW ¼ Section 18, Township 8N, Range 2E, Gila and Salt River Base and Meridian, Yavapai County, State of Arizona.

The claim is 1,500 feet in length and 600 feet along the surface in width, claiming 300 feet on either side of the center line. The "location monument" at which a copy of this notice is posted, is on the center line 10 feet from the North end center; thence in length 1,490 feet in a South direction and 10 feet in a North direction. The general course of the claim is North to South.

RECEIVED  
L. M. AZ STATE OFFICE  
MAY 18 A 9:24  
PHOENIX, ARIZONA


ENTERED IN COMPUTER

**Nature of Interest Transferred and Type of Transfer:**

100% interest

**SIGNATURE OF TRANSFEROR:**


ARIZONA MICA PROPERTIES, INC.



Lawrence G. Olson, President

**SIGNATURE OF TRANSFEREE:**

SANCHEZ MINING, INC.

  
Anthony R. Harvey, Secretary

STATE OF ARIZONA        )  
  )  
County of Maricopa        )        ss.

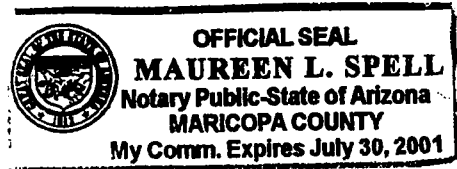
On this date, May 14, 1999, before me, a Notary Public, personally appeared Lawrence G. Olson, known to me or satisfactorily proven to be the person whose name is subscribed to this instrument and acknowledge that he executed same.

July 30, 2001

My Commission Expires


  
Notary Public

PROVINCE OF BRITISH COLUMBIA    )  
  )  
City of Vancouver                    )        ss.



On this date, May 12, 1999, before me, a Notary Public, personally appeared Anthony R. Harvey, known to me or satisfactorily proven to be the person whose name is subscribed to this instrument and acknowledge that he executed same.

On Death or Dishonour  
My Commission Expires

  
Notary Public

PHOENIX, ARIZONA  
1999 MAY 18 A 9 24  
RECEIVED  
B.L.M. AZ STATE OFFICE

**THOMAS J. DEUTSCH**  
*Barrister & Solicitor*  
SUITE 2550 - 555 WEST HASTINGS STREET  
VANCOUVER, B.C.  
V6B 4N5

**ENTERED IN COMPUTER**

**TRANSFER OF INTEREST IN MINING CLAIM AND  
NOTICE OF TRANSFER**

**Effective Date**

May 14, 1999

**County and State**

Yavapai County, Arizona

**TRANSFEROR:**

Arizona Mica Properties, Inc.  
an Arizona Corporation  
1144 East Jefferson Street  
Phoenix, Arizona 85034

**TRANSFeree:**

Sanchez Mining, Inc.  
a Delaware Corporation  
2068 Main Street, Suite C  
P.O. Box 1895  
Ferndale, Washington 98248

**Mining Claim (Name, Number,  
and Mining District):**

Spencer #6

**Type of Claim: Lode**

**Date of Location of Claim: 2-16-99**

**Recording and Filing Information:**

The Location Notice of this Mining Claim is recorded at Instrument #3123724, Book 3642, Page 416, in the office of the County Recorder of Yavapai County, Arizona.

The Location Notice is also filed under filing serial number AMC 351311 with a proper BLM office located in Phoenix, in the State of Arizona.

**Legal Description and Location of Claim:**

NW ¼ Section 18, & Lot 1, SW ¼ Section 7 & Lot 4, Township 8N, Range 2E, Gila and Salt River Base and Meridian, Yavapai County, State of Arizona.

The claim is 1,500 feet in length and 600 feet along the surface in width, claiming 300 feet on either side of the center line. The "location monument" at which a copy of this notice is posted, is on the center line 10 feet from the North end center; thence in length 1,490 feet in a South direction and 10 feet in a North direction. The general course of the claim is North to South.

RECEIVED  
BLM, AZ STATE OFFICE  
MAY 18 A 9:24  
PHOENIX, ARIZONA


**ENTERED IN COMPUTER**

**Nature of Interest Transferred and Type of Transfer:**

100% interest

**SIGNATURE OF TRANSFEROR:**


ARIZONA MICA PROPERTIES, INC.



Lawrence G. Olson, President

**SIGNATURE OF TRANSFEREE:**

SANCHEZ MINING, INC.




Anthony R. Harvey, Secretary

STATE OF ARIZONA )  
 )  
County of Maricopa ) ss.

On this date, May 14, 1999, before me, a Notary Public, personally appeared Lawrence G. Olson, known to me or satisfactorily proven to be the person whose name is subscribed to this instrument and acknowledge that he executed same.

July 30, 2001

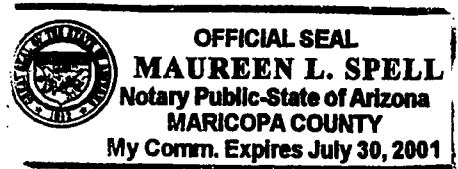
My Commission Expires



Notary Public

PROVINCE OF BRITISH COLUMBIA )  
 )  
City of Vancouver )

ss.



On this date, May 12, 1999, before me, a Notary Public, personally appeared Anthony R. Harvey, known to me or satisfactorily proven to be the person whose name is subscribed to this instrument and acknowledge that he executed same.

On Death or Dishonour  
My Commission Expires

  
Notary Public

PHOENIX, ARIZONA  
1999 MAY 18 A 9:24  
RECEIVED  
B.L.M. AZ STATE OFFICE

**THOMAS J. DEUTSCH**  
Barrister & Solicitor  
SUITE 2550 - 555 WEST HASTINGS STREET  
VANCOUVER, B.C.  
V6B 4N5

**ENTERED IN COMPUTER**

**TRANSFER OF INTEREST IN MINING CLAIM AND  
NOTICE OF TRANSFER**

**Effective Date**

May 14, 1999

**County and State**

Yavapai County, Arizona

**TRANSFEROR:**

Arizona Mica Properties, Inc.  
an Arizona Corporation  
1144 East Jefferson Street  
Phoenix, Arizona 85034

**TRANSFeree:**

Sanchez Mining, Inc.  
a Delaware Corporation  
2068 Main Street, Suite C  
P.O. Box 1895  
Ferndale, Washington 98248

**Mining Claim (Name, Number,  
and Mining District):**

Spencer #7

**Type of Claim: Lode**

**Date of Location of Claim: 2-16-99**

**Recording and Filing Information:**

The Location Notice of this Mining Claim is recorded at Instrument #3123725, Book 3642, Page 417, in the office of the County Recorder of Yavapai County, Arizona.

The Location Notice is also filed under filing serial number AMC 351312 with a proper BLM office located in Phoenix, in the State of Arizona.

**Legal Description and Location of Claim:**

SE ¼ Section 12, Township 8N, Range 1E, NW ¼ Section 18, & Lot 1 SW ¼ Section 7 & Lot 4, Township 8N, Range 2E, Gila and Salt River Base and Meridian, Yavapai County, State of Arizona.

The claim is 1,500 feet in length and 600 feet along the surface in width, claiming 300 feet on either side of the center line. The "location monument" at which a copy of this notice is posted, is on the center line 10 feet from the North end center; thence in length 490 feet in a South direction and 10 feet in a North direction. The general course of the claim North to South.

RECEIVED  
BLM, AZ STATE OFFICE  
MAY 18 A 9:24  
PHOENIX, ARIZONA

**ENTERED IN COMPUTER**

**Nature of Interest Transferred and Type of Transfer:**

100% interest

**SIGNATURE OF TRANSFEROR:**

ARIZONA MICA PROPERTIES, INC.

*Lawrence G. Olson*  
Lawrence G. Olson, President

**SIGNATURE OF TRANSFEREE:**

SANCHEZ MINING, INC.

*Anthony R. Harvey*  
Anthony R. Harvey, Secretary

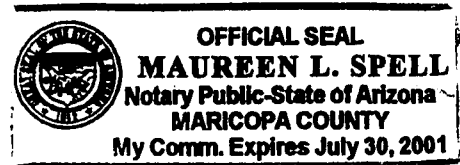
STATE OF ARIZONA        )  
  )  
County of Maricopa        )        ss.

On this date, May 14, 1999, before me, a Notary Public, personally appeared Lawrence G. Olson, known to me or satisfactorily proven to be the person whose name is subscribed to this instrument and acknowledge that he executed same.

July 30, 2001  
My Commission Expires

*Maureen L. Spell*  
Notary Public

PROVINCE OF BRITISH COLUMBIA    )  
  )  
City of Vancouver                    )        ss.



On this date, May 12, 1999, before me, a Notary Public, personally appeared Anthony R. Harvey, known to me or satisfactorily proven to be the person whose name is subscribed to this instrument and acknowledge that he executed same.

On Death or Dishonour  
My Commission Expires

*Thomas J. Deutsch*  
Notary Public

PHOENIX, ARIZONA  
1999 MAY 18 A 9:24  
RECEIVED  
B.L.M. AZ STATE OFFICE

**THOMAS J. DEUTSCH**  
Barrister & Solicitor  
SUITE 2550 - 555 WEST HASTINGS STREET  
VANCOUVER, B.C.  
V6B 4N5

**ENTERED IN COMPUTER**

**TRANSFER OF INTEREST IN MINING CLAIM AND  
NOTICE OF TRANSFER**

---

**Effective Date**

May 14, 1999

**County and State**

Yavapai County, Arizona

---

**TRANSFEROR:**

Arizona Mica Properties, Inc.  
an Arizona Corporation  
1144 East Jefferson Street  
Phoenix, Arizona 85034

**TRANSFeree:**

Sanchez Mining, Inc.  
a Delaware Corporation  
2068 Main Street, Suite C  
P.O. Box 1895  
Ferndale, Washington 98248

---

**Mining Claim (Name, Number,  
and Mining District):**

Spencer #8

**Type of Claim: Lode**

---

**Date of Location of Claim: 2-16-99**

---

**Recording and Filing Information:**

The Location Notice of this Mining Claim is recorded at Instrument #3123726, Book 3642, Page 418, in the office of the County Recorder of Yavapai County, Arizona.

The Location Notice is also filed under filing serial number AMC 351313 with a proper BLM office located in Phoenix, in the State of Arizona.

**Legal Description and Location of Claim:**

NE ¼, Section 13, Township 8N, Range 1E, Gila and Salt River Base and Meridian, Yavapai County, State of Arizona.

The claim is 1,500 feet in length and 600 feet along the surface in width, claiming 300 feet on either side of the center line. The "location monument" at which a copy of this notice is posted, is on the center line 10 feet from the North end center; thence in length 1,490 feet in a South direction and 10 feet in a North direction. The general course of the claim is North to South.

RECEIVED  
BLM, AZ STATE OFFICE  
MAY 18 A 9:24  
PHOENIX, ARIZONA

**ENTERED IN COMPUTER**



**Nature of Interest Transferred and Type of Transfer:**

100% interest

**SIGNATURE OF TRANSFEROR:**

ARIZONA MICA PROPERTIES, INC.

*Lawrence G. Olson*  
Lawrence G. Olson, President

**SIGNATURE OF TRANSFEREE:**

SANCHEZ MINING, INC.

*Anthony R. Harvey*  
Anthony R. Harvey, Secretary

STATE OF ARIZONA        )  
  )  
County of Maricopa        )        ss.

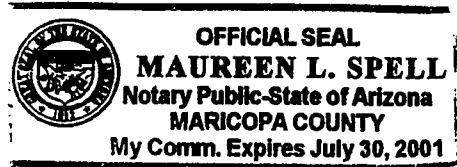
On this date, May 14, 1999, before me, a Notary Public, personally appeared Lawrence G. Olson, known to me or satisfactorily proven to be the person whose name is subscribed to this instrument and acknowledge that he executed same.

July 30, 2001  
My Commission Expires

*Maureen L. Spell*  
Notary Public

PROVINCE OF BRITISH COLUMBIA    )  
  )  
City of Vancouver                    )

ss.



On this date, May 12, 1999, before me, a Notary Public, personally appeared Anthony R. Harvey, known to me or satisfactorily proven to be the person whose name is subscribed to this instrument and acknowledge that he executed same.

On Death or Dishonour  
My Commission Expires

*Thomas J. Deutsch*  
Notary Public

PHOENIX, ARIZONA  
1999 MAY 18 A 9 24  
RECEIVED  
B.L.M. STATE OFFICE

**THOMAS J. DEUTSCH**  
*Barrister & Solicitor*  
SUITE 2550 - 555 WEST HASTINGS STREET  
VANCOUVER, B.C.  
V6B 4N5

**ENTERED IN COMPUTER**

**TRANSFER OF INTEREST IN MINING CLAIM AND  
NOTICE OF TRANSFER**

**Effective Date**

May 14, 1999

**County and State**

Yavapai County, Arizona

**TRANSFEROR:**

Arizona Mica Properties, Inc.  
an Arizona Corporation  
1144 East Jefferson Street  
Phoenix, Arizona 85034

**TRANSFeree:**

Sanchez Mining, Inc.  
a Delaware Corporation  
2068 Main Street, Suite C  
P.O. Box 1895  
Ferndale, Washington 98248

**Mining Claim (Name, Number,  
and Mining District):**

Spencer #9

**Type of Claim: Lode**

**Date of Location of Claim: 2-17-99**

**Recording and Filing Information:**

The Location Notice of this Mining Claim is recorded at Instrument #3123727, Book 3642, Page 419, in the office of the County Recorder of Yavapai County, Arizona.

The Location Notice is also filed under filing serial number AMC 351314 with a proper BLM office located in Phoenix, in the State of Arizona.

**Legal Description and Location of Claim:**

NE & SE ¼, Section 13, Township 8N, Range 1E, Gila and Salt River Base and Meridian, Yavapai County, State of Arizona.

The claim is 1,500 feet in length and 600 feet along the surface in width, claiming 300 feet on either side of the center line. The "location monument" at which a copy of this notice is posted, is on the center line 10 feet from the North end center; thence in length 1,490 feet in a South direction and 10 feet in a North direction. The general course of the claim is North to South.

**ENTERED IN COMPUTER**


RECEIVED  
BLM, AZ STATE OFFICE  
PHOENIX, ARIZONA  
1999 MAY 18 A 9:24

**Nature of Interest Transferred and Type of Transfer:**

100% interest

**SIGNATURE OF TRANSFEROR:**

ARIZONA MICA PROPERTIES, INC.



Lawrence G. Olson, President

**SIGNATURE OF TRANSFEREE:**

SANCHEZ MINING, INC.




Anthony R. Harvey, Secretary

STATE OF ARIZONA            )  
  )        ss.  
County of Maricopa            )

On this date, May 14, 1999, before me, a Notary Public, personally appeared Lawrence G. Olson, known to me or satisfactorily proven to be the person whose name is subscribed to this instrument and acknowledge that he executed same.

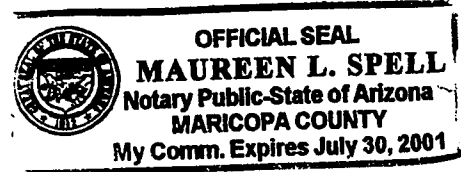
July 30, 2001

My Commission Expires



Notary Public

PROVINCE OF BRITISH COLUMBIA    )  
  )        ss.  
City of Vancouver                    )



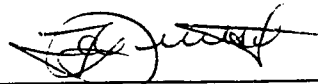
On this date, May 12, 1999, before me, a Notary Public, personally appeared Anthony R. Harvey, known to me or satisfactorily proven to be the person whose name is subscribed to this instrument and acknowledge that he executed same.

On Death or Dishonour  
My Commission Expires

PHOENIX, ARIZONA

1999 MAY 18 A 9 24

RECEIVED  
B.L.M. STATE OFFICE



Notary Public

**THOMAS J. DEUTSCH**

*Barrister & Solicitor*

SUITE 2550 - 555 WEST HASTINGS STREET

VANCOUVER, B.C.

V.B. 101

**TRANSFER OF INTEREST IN MINING CLAIM AND  
NOTICE OF TRANSFER**

---

**Effective Date**

May 14, 1999

**County and State**

Yavapai County, Arizona

---

**TRANSFEROR:**

Arizona Mica Properties, Inc.  
an Arizona Corporation  
1144 East Jefferson Street  
Phoenix, Arizona 85034

**TRANSFeree:**

Sanchez Mining, Inc.  
a Delaware Corporation  
2068 Main Street, Suite C  
P.O. Box 1895  
Ferndale, Washington 98248

---

**Mining Claim (Name, Number,  
and Mining District):**

Spencer #11

**Type of Claim: Lode**

---

**Date of Location of Claim: 2-18-99**

---

**Recording and Filing Information:**

The Location Notice of this Mining Claim is recorded at Instrument #3123729, Book 3642, Page 421, in the office of the County Recorder of Yavapai County, Arizona.

The Location Notice is also filed under filing serial number AMC 351316 with a proper BLM office located in Phoenix, in the State of Arizona.

**Legal Description and Location of Claim:**

NE, SE ¼, Section 12, Township 8N, Range 1E, Gila and Salt River Base and Meridian, Yavapai County, State of Arizona.

The claim is 1,500 feet in length and 600 feet along the surface in width, claiming 300 feet on either side of the center line. The "location monument" at which a copy of this notice is posted, is on the center line 10 feet from the North end center; thence in length 1,490 feet in a South direction and 10 feet in a North direction. The general course of the claim is North to South.

1999 MAY 18 9:24

RECEIVED  
BLM AZ STATE OFFICE

COMPUTER

**Nature of Interest Transferred and Type of Transfer:**

100% interest

**SIGNATURE OF TRANSFEROR:**

**SIGNATURE OF TRANSFEREE:**

ARIZONA MICA PROPERTIES, INC.

SANCHEZ MINING, INC.

*Lawrence G. Olson*  
Lawrence G. Olson, President

*Anthony R. Harvey*  
Anthony R. Harvey, Secretary

STATE OF ARIZONA       )  
  )  
County of Maricopa       )       ss.

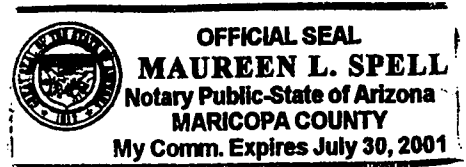
On this date, May 14, 1999, before me, a Notary Public, personally appeared Lawrence G. Olson, known to me or satisfactorily proven to be the person whose name is subscribed to this instrument and acknowledge that he executed same.

July 30, 2001  
My Commission Expires

*Maureen L. Spell*  
Notary Public

PROVINCE OF BRITISH COLUMBIA   )  
  )  
City of Vancouver                    )

ss.



On this date, May 12, 1999, before me, a Notary Public, personally appeared Anthony R. Harvey, known to me or satisfactorily proven to be the person whose name is subscribed to this instrument and acknowledge that he executed same.

On Death or Dishonour  
My Commission Expires

*Thomas J. Deutsch*  
Notary Public

PHOENIX, ARIZONA

THOMAS J. DEUTSCH  
Barrister & Solicitor  
SUITE 2550 - 556 WEST HASTINGS STREET  
VANCOUVER, B.C.  
V6B 4N5

RECEIVED  
B.L.M. AZ STATE OFFICE

1999 MAY 18 A 9:25

**TRANSFER OF INTEREST IN MINING CLAIM AND  
NOTICE OF TRANSFER**

**Effective Date**

May 14, 1999

**County and State**

Yavapai County, Arizona

**TRANSFEROR:**

Arizona Mica Properties, Inc.  
an Arizona Corporation  
1144 East Jefferson Street  
Phoenix, Arizona 85034

**TRANSFeree:**

Sanchez Mining, Inc.  
a Delaware Corporation  
2068 Main Street, Suite C  
P.O. Box 1895  
Ferndale, Washington 98248

**Mining Claim (Name, Number,  
and Mining District):**

Spencer #10

**Type of Claim: Lode**

**Date of Location of Claim: 2-16-99**

**Recording and Filing Information:**

The Location Notice of this Mining Claim is recorded at Instrument #3123728, Book 3642, Page 420, in the office of the County Recorder of Yavapai County, Arizona.

The Location Notice is also filed under filing serial number AMC 351315 with a proper BLM office located in Phoenix, in the State of Arizona.

**Legal Description and Location of Claim:**

SE ¼, Section 12, Township 8N, Range 1E, Gila and Salt River Base and Meridian, Yavapai County, State of Arizona.

The claim is 1,500 feet in length and 600 feet along the surface in width, claiming 300 feet on either side of the center line. The "location monument" at which a copy of this notice is posted, is on the center line 10 feet from the North end center; thence in length 1,400 feet in a South direction and 10 feet in a North direction. The general course of the claim is North to South.

**ENTERED IN COMPUTER**

RECEIVED  
STATE OFFICE  
MAY 18 A 9:24  
PHOENIX, ARIZONA

**Nature of Interest Transferred and Type of Transfer:**

100% interest

**SIGNATURE OF TRANSFEROR:**

**SIGNATURE OF TRANSFEREE:**

ARIZONA MICA PROPERTIES, INC.

SANCHEZ MINING, INC.

*Lawrence G. Olson*  
Lawrence G. Olson, President

*Anthony R. Harvey*  
Anthony R. Harvey, Secretary

STATE OF ARIZONA )  
County of Maricopa ) ss.

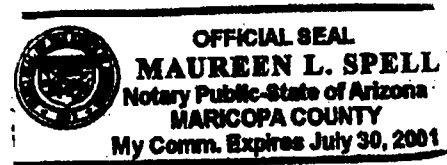
On this date, May 14, 1999, before me, a Notary Public, personally appeared Lawrence G. Olson, known to me or satisfactorily proven to be the person whose name is subscribed to this instrument and acknowledge that he executed same.

July 30, 2001  
My Commission Expires

*Maureen L. Spell*  
Notary Public

PROVINCE OF BRITISH COLUMBIA )  
City of Vancouver )

ss.



On this date, May 12, 1999, before me, a Notary Public, personally appeared Anthony R. Harvey, known to me or satisfactorily proven to be the person whose name is subscribed to this instrument and acknowledge that he executed same.

On Death or Dishonour  
My Commission Expires

*Thomas J. Deutsch*  
Notary Public

PHOENIX, ARIZONA  
1999 MAY 18 A 9 24  
RECEIVED  
B.L.M. AZ STATE OFFICE

**THOMAS J. DEUTSCH**  
Barrister & Solicitor  
SUITE 2650 - 588 WEST HASTINGS STREET  
VANCOUVER, B.C.  
V6B 4N5

**TRANSFER OF INTEREST IN MINING CLAIM AND  
NOTICE OF TRANSFER**

351306

---

**Effective Date**

May 14, 1999

**County and State**

Yavapai County, Arizona

---

**TRANSFEROR:**

Arizona Mica Properties, Inc.  
an Arizona Corporation  
1144 East Jefferson Street  
Phoenix, Arizona 85034

**TRANSFeree:**

Sanchez Mining, Inc.  
a Delaware Corporation  
2068 Main Street, Suite C  
P.O. Box 1895  
Ferndale, Washington 98248

---

**Mining Claim (Name, Number,  
and Mining District):**

Spencer #1

**Type of Claim: Lode**

---

**Date of Location of Claim: 2-16-99**

---

**Recording and Filing Information:**

The Location Notice of this Mining Claim is recorded at Instrument #3123719, Book 3642, Page 411, in the office of the County Recorder of Yavapai County, Arizona.

The Location Notice is also filed under filing serial number AMC 351306 with a proper BLM office located in Phoenix, in the State of Arizona.

**Legal Description and Location of Claim:**

NW1/4 & Lots 1 & 2, Section 18, Township 8N, Range 2E, Gila and Salt River Base and Meridian, Yavapai County, State of Arizona.

The claim is 1,500 feet in length and 600 feet along the surface in width, claiming 300 feet on either side of the center line. The "location monument" at which a copy of this notice is posted, is on the center line 10 feet from the North end center; thence in length 1,490 feet in a South direction and 10 feet in a North direction. The general course of the claim is North to South.

**ENTERED IN COMPUTER**

12/2/99 MCH

DM 12/3/99

1999 MAY 18 A 9 23

RECEIVED  
BLM. AZ STATE OFFICE



**Nature of Interest Transferred and Type of Transfer:**

100% interest

**SIGNATURE OF TRANSFEROR:**

**SIGNATURE OF TRANSFEREE:**

ARIZONA MICA PROPERTIES, INC.

SANCHEZ MINING, INC.

Lawrence G. Olson, President

Anthony R. Harvey, Secretary

STATE OF ARIZONA )  
 )  
County of Maricopa ) ss.

On this date, May 19<sup>th</sup>, 1999, before me, a Notary Public, personally appeared Lawrence G. Olson, known to me or satisfactorily proven to be the person whose name is subscribed to this instrument and acknowledge that he executed same.

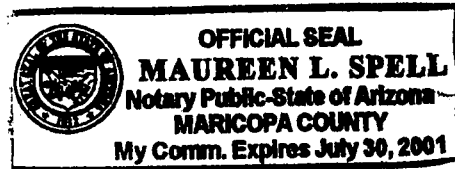
July 30, 2001

My Commission Expires

Notary Public

PROVINCE OF BRITISH COLUMBIA )  
 )  
City of Vancouver )

ss.



On this date, May 12, 1999, before me, a Notary Public, personally appeared Anthony R. Harvey, known to me or satisfactorily proven to be the person whose name is subscribed to this instrument and acknowledge that he executed same.

On Death or Dishonour

My Commission Expires

Notary Public

PHOENIX, ARIZONA

1999 MAY 18 A 9:23

RECEIVED  
B.L.M. AZ STATE OFFICE

**THOMAS J. DEUTSCH**  
Barrister & Solicitor  
SUITE 2550 - 555 WEST HASTINGS STREET  
VANCOUVER, B.C.  
V6B 4N5

**TRANSFER OF INTEREST IN MINING CLAIM AND  
NOTICE OF TRANSFER**

**Effective Date**

May 14, 1999

**County and State**

Yavapai County, Arizona

**TRANSFEROR:**

Arizona Mica Properties, Inc.  
an Arizona Corporation  
1144 East Jefferson Street  
Phoenix, Arizona 85034

**TRANSFeree:**

Sanchez Mining, Inc.  
a Delaware Corporation  
2068 Main Street, Suite C  
P.O. Box 1895  
Ferndale, Washington 98248

**Mining Claim (Name, Number,  
and Mining District):**

Spencer #2

**Type of Claim: Lode**

**Date of Location of Claim: 2-17-99**

**Recording and Filing Information:**

The Location Notice of this Mining Claim is recorded at Instrument #3123720, Book 3642, Page 412, in the office of the County Recorder of Yavapai County, Arizona.

The Location Notice is also filed under filing serial number AMC 351307 with a proper BLM office located in Phoenix, in the State of Arizona.

**Legal Description and Location of Claim:**

NW & SW ¼ Section 18 & Lots 2 & 3, Township 8N, Range 2E, Gila and Salt River Base and Meridian, Yavapai County, State of Arizona.

The claim is 1,500 feet in length and 600 feet along the surface in width, claiming 300 feet on either side of the center line. The "location monument" at which a copy of this notice is posted, is on the center line 10 feet from the North end center; thence in length 1,490 feet in a South direction and 10 feet in a North direction. The general course of the claim is North to South.

1999 MAY 18 A 9 23

RECEIVED  
BLM, AZ STATE OFFICE

**ENTERED IN COMPUTER**  
12/2/99 MN

**Nature of Interest Transferred and Type of Transfer:**

\*100% interest

**SIGNATURE OF TRANSFEROR:**

**SIGNATURE OF TRANSFEREE:**

ARIZONA MICA PROPERTIES, INC.

SANCHEZ MINING, INC.

*Lawrence G. Olson*  
Lawrence G. Olson, President

*Anthony R. Harvey*  
Anthony R. Harvey, Secretary

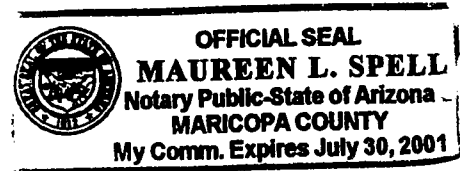
STATE OF ARIZONA        )  
  )  
County of Maricopa        )        ss.

On this date, May 14, 1999, before me, a Notary Public, personally appeared Lawrence G. Olson, known to me or satisfactorily proven to be the person whose name is subscribed to this instrument and acknowledge that he executed same.

July 30, 2001  
My Commission Expires

*Maureen L. Spell*  
Notary Public

PROVINCE OF BRITISH COLUMBIA    )  
  )  
City of Vancouver                    )        ss.



On this date, May 12, 1999, before me, a Notary Public, personally appeared Anthony R. Harvey, known to me or satisfactorily proven to be the person whose name is subscribed to this instrument and acknowledge that he executed same.

On Death or Dishonour  
My Commission Expires

*Thomas J. Deutsch*  
Notary Public

PHOENIX, ARIZONA  
1999 MAY 18 A 9:24  
RECEIVED  
BLM. AZ STATE OFFICE

**THOMAS J. DEUTSCH**  
Barrister & Solicitor  
SUITE 2550 - 555 WEST HASTINGS STREET  
VANCOUVER, B.C.  
V6B 4N5

**ENTERED IN COMPUTER**

UNITED STATES  
DEPARTMENT OF THE INTERIOR  
BUREAU OF LAND MANAGEMENT

RECEIPT AND ACCOUNTING ADVICE

NO. 2480294  
05/18/99

SM/AZ

2 1 12

215.00

Subject: TRANSFER OF INTEREST (43)

Applicant: SANCHEZ MINING, INC.  
2068 MAIN ST., STE. C  
P. O. BOX 1895  
FERNDALE, WA 98248

Remitter: DIETZ & ASSOCIATES  
4706 N. 21ST DR.  
PHOENIX, AZ 85017  
CR #5127 973-5514

Assignor:

LEASE MANAGEMENT DATA									
<input type="checkbox"/> NEW <input type="checkbox"/> UPDATE <input type="checkbox"/> PAYMENT									
ORIGINAL SERIAL NO.	ASG.	TYPE	ST.	CTY.	FUND SYMBOL			ACRES/UNITS	RATE
AMC 351306, ET AL									
		351306							351348
AMOUNT	ANV. DATE	EXP. DATE	BILL CYC.	S/C	DISTRICT	NEXT BILL	MISC. DATA	U of M	ACTUAL UNITS
ASSIGNMENT SERIAL NO.	ASG.	TYPE	ST.	CTY.	FUND SYMBOL			ACRES/UNITS	RATE
AMOUNT	ANV. DATE	EXP. DATE	BILL CYC.	S/C	DISTRICT	NEXT BILL	MISC. DATA	U of M	ACTUAL UNITS
APPLY REMITTANCE									
ACTION	FUND SYMBOL	CTY.	AMOUNT	Remarks:					
FILING FEE				<div style="text-align: center; font-size: 2em; opacity: 0.5;">Mary</div>					
RENTAL									
UNEARNED									
REFUND									
TOTAL									
AMOUNT DUE									
<input type="checkbox"/> Lease in Escrow? <input type="checkbox"/> KGS? <input type="checkbox"/> Auto Escalates? <input type="checkbox"/> Auto Renew?				Of Interest? Operating Rights? Operator Bond Filed?				<b>FOR MMS USE ONLY</b>	
				BILLEE NUMBER		FOREST REFUGE			
				OCS SECTION CODE					

**NOTICE!!**

**These documents have been scanned!**

**Do not place un-scanned documents beneath this notice!**

**Do not remove this notice from this file!**

GPO Jacket No. 560-102  
Print Order 61540  
Rise Business Services, LLC  
Job=AZ15 7/3/2019



Box Number= AZ15141



Claim Begin-End: AMC351306-AMC351348

**4 Annual Filings**



AZ15141-5

AMC351149-AMC351598



Amc 351306  
351349  
352490

**HAND DELIVERED**

August 2018

Bureau of Land Management – Arizona State Office  
One North Central Avenue, Suite 800  
Phoenix, Arizona 85004-4427

**Re: Annual Maintenance Fees and Notice of Intent to Hold for Assessment Year Ending September 1, 2019 – Black Canyon**

Dear Sir or Madam,

Enclosed is a check in the amount of \$11,780.00 as payment of the Bureau of Land Management claim maintenance fees for each of the 76 mining claims, mill sites and/or tunnel sites described in the exhibit(s) attached hereto for the assessment year ending September 1, 2019.

**This letter is evidence of the owner's intention to hold such claims, mill sites and/or tunnel sites through the assessment year ending September 1, 2019.**

If you have any questions, please contact Lisanna Lewis at (775) 401-6547.

Regards,

**PYRAMID PEAK MINING, LLC**

Lisanna Lewis  
Regional Controller and Treasurer

RECEIVED  
BLM AZ STATE OFFICE  
2018 AUG 17 A 9:25  
PHOENIX, ARIZONA

ENTERED  
AUG 27 2018

BY:

9650 Gateway Drive, Suite 202  
Reno, NV 89521  
775.826.7567

NO. OF CLAIMS 76  
AMOUNT 11780  
RECEIPT NO. 4237424  
INIT.

\*\* BLM-ASO\*\*

Exhibit A

Claimant: **Pyramid Peak Mining, LLC**

Number of Claims: 76

Claim Count	Claim Name	BLM Serial Number
1	SPENCER #1	AMC351306
2	SPENCER #2	AMC351307
3	SPENCER #3	AMC351308
4	SPENCER #4	AMC351309
5	SPENCER #5	AMC351310
6	SPENCER #6	AMC351311
7	SPENCER #7	AMC351312
8	SPENCER #8	AMC351313
9	SPENCER #9	AMC351314
10	SPENCER #10	AMC351315
11	SPENCER #11	AMC351316
12	SPENCER #12	AMC351317
13	SPENCER #13	AMC351318
14	SPENCER #14	AMC351319
15	SPENCER #15	AMC351320
16	SPENCER #16	AMC351321
17	SPENCER #17	AMC351322
18	SPENCER #18	AMC351323
19	SPENCER #19	AMC351324
20	SPENCER #20	AMC351325
21	SPENCER #21	AMC351326
22	SPENCER #22	AMC351327
23	SPENCER #23	AMC351328
24	SPENCER #24	AMC351329
25	SPENCER #25	AMC351330
26	SPENCER #26	AMC351331
27	SPENCER #27	AMC351332
28	SPENCER #28	AMC351333
29	SPENCER #29	AMC351334
30	SPENCER #30	AMC351335
31	SPENCER #31	AMC351336
32	SPENCER #32	AMC351337
33	SPENCER #33	AMC351338
34	SPENCER #34	AMC351339
35	SPENCER #35	AMC351340
36	SPENCER #36	AMC351341
37	SPENCER #37	AMC351342

RECEIVED  
BLM AZ STATE OFFICE  
2010 AUG 17 A 9:25  
PHOENIX, ARIZONA

38	SPENCER #38	AMC351343
39	SPENCER #39	AMC351344
40	SPENCER #40	AMC351345
41	SPENCER #41	AMC351346
42	SPENCER #42	AMC351347
43	SPENCER #43	AMC351348
44	SPENCER 77	AMC351382
45	SPENCER 79	AMC351384
46	SPENCER 122	AMC351427
47	SPENCER 123	AMC351428
48	SPENCER 124	AMC351429
49	SPENCER 125	AMC351430
50	SPENCER 126	AMC351431
51	SPENCER 127	AMC351432
52	SPENCER 146	AMC351451
53	SPENCER 147	AMC351452
54	SPENCER 148	AMC351453
55	SPENCER 149	AMC351454
56	SPENCER 150	AMC351455
57	SPENCER 151	AMC351456
58	SPENCER 152	AMC351457
59	SPENCER 153	AMC351458
60	SPENCER 155	AMC351460
61	SPENCER 157	AMC351462
62	SPENCER 184	AMC351489
63	SPENCER 186	AMC351491
64	SPENCER 187	AMC351492
65	SPENCER 188	AMC351493
66	SPENCER 189	AMC351494
67	SPENCER 190	AMC351495
68	MICA 12	AMC352501
69	MICA 14	AMC352503
70	MICA 16	AMC352505
71	MICA 19	AMC352508
72	MICA 20	AMC352509
73	MICA 21	AMC352510
74	MICA 22	AMC352511
75	MICA 23	AMC352512
76	MICA 24	AMC352513

RECEIVED  
 PHOENIX, ARIZONA  
 2010 AUG 17 A 9:25  
 PHOENIX, ARIZONA STATE OFFICE



**United States Department of the Interior**  
**Bureau of Land Management**  
 DIV OF LANDS, MINRLS & ENERGY  
 ONE N CENTRAL AVE  
 PHOENIX, AZ 85004 -4427  
 Phone: 602-417-9200

Receipt

No: 4237424

<b>Transaction #:</b> 4352811	
<b>Date of Transaction:</b> 08/17/2018	
CUSTOMER:	
PYRAMID PEAK MINING LLC 9650 GATEWAY DR STE 202 RENO,NV 89521-3962 US	

LINE #	QTY	DESCRIPTION	REMARKS	UNIT PRICE	TOTAL
1	1.00	LOCATABLE MINERALS / MINING CLAIMS- NOT NEW-UNADJUD,ONE AUTH NO. ONLY / MINING CLAIM MONEY RECEIVED CASES: AMC351306/\$11780.00	2019 MAINT (76)	- n/a -	11780.00
<b>TOTAL:</b>					<b>\$11,780.00</b>

PAYMENT INFORMATION			
1	AMOUNT:	11780.00	POSTMARKED: N/A
	TYPE:	CHECK	RECEIVED: 08/17/2018
	CHECK NO:	2273	
	NAME:	PYRAMID PEAK MINING LLC 9650 GATEWAY DR STE 202 RENO NV 89521-3962 US	

REMARKS

This receipt was generated by the automated BLM Collections and Billing System and is a paper representation of a portion of the official electronic record contained therein.

351306

351349

**Pyramid Peak Mining, LLC**  
230 South Rock Boulevard, Suite 30  
Reno, Nevada 89502  
Telephone: (775) 299-4508  
Email: mark.hall@elkominogroup.com

352490

**HAND DELIVERED**

July 31, 2017

Bureau of Land Management – Arizona State Office  
One North Central Avenue, Suite 800  
Phoenix, Arizona 85004-4427

**Re: Annual Maintenance Fees and Notice of Intent to Hold for Assessment Year Ending September 1, 2018**

Dear Sir or Madam,

Enclosed is a check in the amount of \$11,780.00 as payment of the Bureau of Land Management claim maintenance fees for each of the 76 mining claims, mill sites and/or tunnel sites described in the exhibit(s) attached hereto for the assessment year ending September 1, 2018.

**This letter is evidence of the owner's intention to hold such claims, mill sites and/or tunnel sites through the assessment year ending September 1, 2018.**

If you have any questions, please contact Mark Hall at (775) 299-4508.

Regards,

**PYRAMID PEAK MINING, LLC**

By: *Jack McMahon*  
Name: Jack McMahon  
Title: Authorized Signatory

RECEIVED  
BLM AZ STATE OFFICE  
2011 AUG - 3 A 9: 17  
PHOENIX, ARIZONA

NO. OF CLAIMS 76  
AMOUNT 11,780.00  
RECEIPT NO. 3919140  
INIT. ERG

\*\* BLM-ASO \*\*

ENTERED  
AUG 04 2017  
BY: Ram

Exhibit A

Claimant:

Pyramid Peak Mining, LLC

Number of Claims:

76

Claim Count	Claim Name	BLM Serial Number
1	SPENCER #1	AMC351306 7
2	SPENCER #2	AMC351307
3	SPENCER #3	AMC351308
4	SPENCER #4	AMC351309
5	SPENCER #5	AMC351310
6	SPENCER #6	AMC351311
7	SPENCER #7	AMC351312
8	SPENCER #8	AMC351313
9	SPENCER #9	AMC351314
10	SPENCER #10	AMC351315
11	SPENCER #11	AMC351316
12	SPENCER #12	AMC351317
13	SPENCER #13	AMC351318
14	SPENCER #14	AMC351319
15	SPENCER #15	AMC351320
16	SPENCER #16	AMC351321
17	SPENCER #17	AMC351322
18	SPENCER #18	AMC351323
19	SPENCER #19	AMC351324
20	SPENCER #20	AMC351325
21	SPENCER #21	AMC351326
22	SPENCER #22	AMC351327
23	SPENCER #23	AMC351328
24	SPENCER #24	AMC351329
25	SPENCER #25	AMC351330
26	SPENCER #26	AMC351331
27	SPENCER #27	AMC351332
28	SPENCER #28	AMC351333
29	SPENCER #29	AMC351334
30	SPENCER #30	AMC351335
31	SPENCER #31	AMC351336
32	SPENCER #32	AMC351337
33	SPENCER #33	AMC351338
34	SPENCER #34	AMC351339
35	SPENCER #35	AMC351340
36	SPENCER #36	AMC351341
37	SPENCER #37	AMC351342

RECEIVED  
BLM AZ STATE OFFICE  
2011 AUG - 3 A 9: 17  
PHOENIX, ARIZONA

38	SPENCER #38	AMC351343
39	SPENCER #39	AMC351344
40	SPENCER #40	AMC351345
41	SPENCER #41	AMC351346
42	SPENCER #42	AMC351347
43	SPENCER #43	AMC351348
44	SPENCER 77	AMC351382
45	SPENCER 79	AMC351384
46	SPENCER 122	AMC351427
47	SPENCER 123	AMC351428
48	SPENCER 124	AMC351429
49	SPENCER 125	AMC351430
50	SPENCER 126	AMC351431
51	SPENCER 127	AMC351432
52	SPENCER 146	AMC351451
53	SPENCER 147	AMC351452
54	SPENCER 148	AMC351453
55	SPENCER 149	AMC351454
56	SPENCER 150	AMC351455
57	SPENCER 151	AMC351456
58	SPENCER 152	AMC351457
59	SPENCER 153	AMC351458
60	SPENCER 155	AMC351460
61	SPENCER 157	AMC351462
62	SPENCER 184	AMC351489
63	SPENCER 186	AMC351491
64	SPENCER 187	AMC351492
65	SPENCER 188	AMC351493
66	SPENCER 189	AMC351494
67	SPENCER 190	AMC351495
68	MICA 12	AMC352501
69	MICA 14	AMC352503
70	MICA 16	AMC352505
71	MICA 19	AMC352508
72	MICA 20	AMC352509
73	MICA 21	AMC352510
74	MICA 22	AMC352511
75	MICA 23	AMC352512
76	MICA 24	AMC352513

PHOENIX, ARIZONA

2011 AUG -3 A 9:17

RECEIVED  
DLM AZ STATE OFFICE

**United States Department of the Interior**  
**Bureau of Land Management**  
 DIV OF LANDS, MINRLS & ENERGY  
 ONE N CENTRAL AVE  
 PHOENIX, AZ 85004 -4427  
 Phone: 602-417-9200

Receipt

No: 3919140

<b>Transaction #:</b> 4028618	
<b>Date of Transaction:</b> 08/03/2017	
CUSTOMER:	
PYRAMID PEAK MINING LLC 230 S ROCK BLVD STE 30 RENO,NV 89502-2389 US	

LINE #	QTY	DESCRIPTION	REMARKS	UNIT PRICE	TOTAL
1	1.00	LOCATABLE MINERALS / MINING CLAIMS- NOT NEW-UNADJUD,ONE AUTH NO. ONLY / MINING CLAIM MONEY RECEIVED <b>CASES: AMC351306/\$11780.00</b>	2018 MAINT (76)	- n/a -	11780.00
<b>TOTAL:</b>					<b>\$11,780.00</b>

PAYMENT INFORMATION					
1	AMOUNT:	11780.00	POSTMARKED:	N/A	
	TYPE:	CHECK	RECEIVED:	08/03/2017	
	CHECK NO:	2090			
	NAME:	PYRAMID PEAK MINING LLC 230 S ROCK BLVD STE 30 RENO NV 89502-2389 US			

REMARKS

This receipt was generated by the automated BLM Collections and Billing System and is a paper representation of a portion of the official electronic record contained therein.

Pyramid Peak Mining, LLC  
230 South Rock Boulevard, Suite 30  
Reno, Nevada 89502  
Telephone: (775) 826-7567  
Email: lisanna.lewis@elkominergroup.com

**HAND DELIVERED**

351306  
351349  
352490

July 29, 2016

Bureau of Land Management – Arizona State Office  
One North Central Avenue, Suite 800  
Phoenix, Arizona 85004-4427

**Re: Annual Maintenance Fees and Notice of Intent to Hold for Assessment Year Ending September 1, 2017**

Dear Sir or Madam,

Enclosed is a check in the amount of \$11,780 as payment of the Bureau of Land Management claim maintenance fees for each of the 76 mining claims, mill sites and/or tunnel sites described in the exhibit(s) attached hereto for the assessment year ending September 1, 2017.

**This letter is evidence of the owner's intention to hold such claims, mill sites and/or tunnel sites through the assessment year ending September 1, 2017.**

If you have any questions, please contact Lisanna Lewis at (775) 826-7567.

Regards,

**PYRAMID PEAK MINING, LLC**

By:   
Name: Jack McMahon  
Title: Authorized Signatory

RECEIVED  
BLM AZ STATE OFFICE  
2016 AUG - 1 A 10: 03  
PHOENIX, ARIZONA

NO. OF CLAIMS 76  
AMOUNT 11780.00  
RECEIPT NO. 3618378  
INIT. RG

Exhibit A

Claimant:

Pyramid Peak Mining, LLC

Number of Claims:

76

Claim Count	Claim Name	BLM Serial Number
1	SPENCER #1	AMC351306
2	SPENCER #2	AMC351307
3	SPENCER #3	AMC351308
4	SPENCER #4	AMC351309
5	SPENCER #5	AMC351310
6	SPENCER #6	AMC351311
7	SPENCER #7	AMC351312
8	SPENCER #8	AMC351313
9	SPENCER #9	AMC351314
10	SPENCER #10	AMC351315
11	SPENCER #11	AMC351316
12	SPENCER #12	AMC351317
13	SPENCER #13	AMC351318
14	SPENCER #14	AMC351319
15	SPENCER #15	AMC351320
16	SPENCER #16	AMC351321
17	SPENCER #17	AMC351322
18	SPENCER #18	AMC351323
19	SPENCER #19	AMC351324
20	SPENCER #20	AMC351325
21	SPENCER #21	AMC351326
22	SPENCER #22	AMC351327
23	SPENCER #23	AMC351328
24	SPENCER #24	AMC351329
25	SPENCER #25	AMC351330
26	SPENCER #26	AMC351331
27	SPENCER #27	AMC351332
28	SPENCER #28	AMC351333
29	SPENCER #29	AMC351334
30	SPENCER #30	AMC351335
31	SPENCER #31	AMC351336
32	SPENCER #32	AMC351337
33	SPENCER #33	AMC351338
34	SPENCER #34	AMC351339
35	SPENCER #35	AMC351340
36	SPENCER #36	AMC351341
37	SPENCER #37	AMC351342

RECEIVED  
BLM AZ STATE OFFICE  
2016 AUG - 1 A 10: 03  
PHOENIX, ARIZONA

38	SPENCER #38	AMC351343
39	SPENCER #39	AMC351344
40	SPENCER #40	AMC351345
41	SPENCER #41	AMC351346
42	SPENCER #42	AMC351347
43	SPENCER #43	AMC351348
44	SPENCER 77	AMC351382
45	SPENCER 79	AMC351384
46	SPENCER 122	AMC351427
47	SPENCER 123	AMC351428
48	SPENCER 124	AMC351429
49	SPENCER 125	AMC351430
50	SPENCER 126	AMC351431
51	SPENCER 127	AMC351432
52	SPENCER 146	AMC351451
53	SPENCER 147	AMC351452
54	SPENCER 148	AMC351453
55	SPENCER 149	AMC351454
56	SPENCER 150	AMC351455
57	SPENCER 151	AMC351456
58	SPENCER 152	AMC351457
59	SPENCER 153	AMC351458
60	SPENCER 155	AMC351460
61	SPENCER 157	AMC351462
62	SPENCER 184	AMC351489
63	SPENCER 186	AMC351491
64	SPENCER 187	AMC351492
65	SPENCER 188	AMC351493
66	SPENCER 189	AMC351494
67	SPENCER 190	AMC351495
68	MICA 12	AMC352501
69	MICA 14	AMC352503
70	MICA 16	AMC352505
71	MICA 19	AMC352508
72	MICA 20	AMC352509
73	MICA 21	AMC352510
74	MICA 22	AMC352511
75	MICA 23	AMC352512
76	MICA 24	AMC352513

PHOENIX, ARIZONA

2016 AUG - 1 A 10: 03

RECEIVED  
BLM AZ STATE OFFICE



**United States Department of the Interior**  
**Bureau of Land Management**  
 DIV OF LANDS, MINRLS & ENERGY  
 ONE N CENTRAL AVE  
 PHOENIX, AZ 85004 -4427  
 Phone: 602-417-9200

Receipt

No: 3618378

<b>Transaction #:</b> 3722004	
<b>Date of Transaction:</b> 08/01/2016	
CUSTOMER:	
PYRAMID PEAK MINING LLC 230 S ROCK BLVD STE 30 RENO,NV 89502-2389 US	

LINE #	QTY	DESCRIPTION	REMARKS	UNIT PRICE	TOTAL
1	1.00	LOCATABLE MINERALS / MINING CLAIMS- NOT NEW-UNADJUD,ONE AUTH NO. ONLY / MINING CLAIM MONEY RECEIVED <b>CASES: AMC351306/\$11780.00</b>	2017 MAINT (76)	- n/a -	11780.00
<b>TOTAL:</b>					<b>\$11,780.00</b>

PAYMENT INFORMATION			
1	AMOUNT:	11780.00	POSTMARKED: N/A
	TYPE:	CHECK	RECEIVED: 08/01/2016
	CHECK NO:	2033	
	NAME:	PYRAMID PEAK MINING LLC 230 S ROCK BLVD STE 30 RENO NV 89502-2389 US	

REMARKS

This receipt was generated by the automated BLM Collections and Billing System and is a paper representation of a portion of the official electronic record contained therein.



351306

351349

352490

**Santa Fe Gold Corporation**

PO Box 129  
Lordsburg, NM 88045  
575 542 3524

August 14, 2015


Bureau of Land Management  
Arizona State Office  
One North Central Avenue, Suite 800  
Phoenix, AZ 85004-4427

Dear Sir or Madam:

Enclosed is our check in the amount of \$11,780.00 (\$155.00 per claim) as payment of the claim maintenance fee, in lieu of assessment work, for the assessment year beginning September 1, 2015 for our 67 lode and 9 mill site claims located in Yavapai and Maricopa Counties respectively, as shown on the attached Exhibits.

Please call me if you have questions or require additional information. My phone number is 575-542-3524.

Sincerely,



Tracy L Chavez  
Asst. Controller

RECEIPT # 354022

RECEIVED  
BLM AZ STATE OFFICE  
2015 AUG 31 P 3:45  
PHOENIX, ARIZONA

ENTERED  
SEP 02 2015  
BY: *jk*

**EXHIBIT A**  
**AZCO Mica, Inc.**  
**Black Canyon Mica Project**

AMC NO.	NAME	COUNTY BOOK/PAGE	LOCATION DATE	COUNTY RECORDING DATE	BLM REC. DATE	SEC/ TOWNSHIP/ RANGE
351306	Spencer #1	3642/411	2/16/99	2/26/99	2/25/99	18/8N/2E
351307	Spencer #2	3642/412	2/17/99	2/26/99	2/25/99	18/8N/2E
351308	Spencer #3	3642/413	2/16/99	2/26/99	2/25/99	13/8N/1E & 18/8N/2E
351309	Spencer #4	3642/414	2/17/99	2/26/99	2/25/99	13/8N/1E & 18/8N/2E
351310	Spencer #5	3642/415	2/17/99	2/26/99	2/25/99	18/8N/2E
351311	Spencer #6	3642/416	2/16/99	2/26/99	2/25/99	7&18/8N/2E
351312	Spencer #7	3642/417	2/16/99	2/26/99	2/25/99	12/8N/1E & 7&18/8N/2E
351313	Spencer #8	3642/418	2/16/99	2/26/99	2/25/99	13/8N/1E & 18/8N/2E
351314	Spencer #9	3642/419	2/17/99	2/26/99	2/25/99	13/8N/1E
351315	Spencer #10	3642/420	2/16/99	2/26/99	2/25/99	12/8N/1E
351316	Spencer #11	3642/421	2/18/99	2/26/99	2/25/99	12/8N/1E
351317	Spencer #12	3642/422	2/18/99	2/26/99	2/25/99	12/8N/1E & 7/8N/2E
351318	Spencer #13	3642/423	2/18/99	2/26/99	2/25/99	7/8N/2E
351319	Spencer #14	3642/424	2/18/99	2/26/99	2/25/99	7/8N/2E
351320	Spencer #15	3642/425	2/16/99	2/26/99	2/25/99	7&18/8N/2E
351321	Spencer #16	3642/426	2/16/99	2/26/99	2/25/99	18/8N/2E
351322	Spencer #17	3642/427	2/17/99	2/26/99	2/25/99	18/8N/2E
351323	Spencer #18	3642/428	2/19/99	2/26/99	2/25/99	7/8N/2E
351324	Spencer #19	3642/429	2/19/99	2/26/99	2/25/99	12/8N/1E & 7/8N/2E
351325	Spencer #20	3642/430	2/19/99	2/26/99	2/25/99	12/8N/1E
351326	Spencer #21	3642/431	2/19/99	2/26/99	2/25/99	7/8N/2E
351327	Spencer #22	3642/432	2/19/99	2/26/99	2/25/99	7/8N/2E
351328	Spencer #23	3642/433	2/19/99	2/26/99	2/25/99	7/8N/2E
351329	Spencer #24	3642/434	2/18/99	2/26/99	2/25/99	7/8N/2E
351330	Spencer #25	3642/435	2/18/99	2/26/99	2/25/99	7/8N/2E
351331	Spencer #26	3642/436	2/18/99	2/26/99	2/25/99	7/8N/2E
351332	Spencer #27	3642/437	2/18/99	2/26/99	2/25/99	7/8N/2E
351333	Spencer #28	3642/438	2/19/99	2/26/99	2/25/99	7/8N/2E
351334	Spencer #29	3642/439	2/19/99	2/26/99	2/25/99	7/8N/2E
351335	Spencer #30	3642/440	2/16/99	2/26/99	2/25/99	7&18/8N/2E
351336	Spencer #31	3642/441	2/16/99	2/26/99	2/25/99	7&18/8N/2E
351337	Spencer #32	3642/442	2/16/99	2/26/99	2/25/99	18/8N/2E
351338	Spencer #33	3642/443	2/16/99	2/26/99	2/25/99	18/8N/2E
351339	Spencer #34	3642/444	2/17/99	2/26/99	2/25/99	18/8N/2E
351340	Spencer #35	3642/445	2/17/99	2/26/99	2/25/99	13/8N/1E
351341	Spencer #36	3642/446	2/17/99	2/26/99	2/25/99	13/8N/1E & 18/8N/2E
351342	Spencer #37	3642/447	2/17/99	2/26/99	2/25/99	18/8N/2E
351343	Spencer #38	3642/448	2/17/99	2/26/99	2/25/99	18/8N/2E
351344	Spencer #39	3642/449	2/17/99	2/26/99	2/25/99	18/8N/2E
351345	Spencer #40	3642/450	2/17/99	2/26/99	2/25/99	18/8N/2E
351346	Spencer #41	3642/451	2/19/99	2/26/99	2/25/99	6&7/8N/2E

RECEIVED  
 BLM  
 FIELD OFFICE

	Exhibit A					Page 2 of 2
	AZCO Mica, Inc.					Spencer Claims
	Blk Canyon Proj					Yavapai Co., AZ
351347	Spencer #42	3642/452	2/19/99	2/26/99	2/25/99	6&7/8N/2E
351348	Spencer #43	3642/453	2/19/99	2/26/99	2/25/99	6&7/8N/2E
351382	Spencer #77	3642/487	1/11/99	2/26/99	2/25/99	6&7/8N/2E
351384	Spencer #79	3642/489	1/11/99	2/26/99	2/25/99	6&7/8N/2E
351427	Spencer #122	3642/532	1/7/99	2/26/99	2/25/99	12-8N-1E
351428	Spencer #123	3642/533	12/15/98	2/26/99	2/25/99	13-8N-1E
351429	Spencer #124	3642/534	1/7/99	2/26/99	2/25/99	12-8N-1E
351430	Spencer #125	3642/535	12/15/98	2/26/99	2/25/99	13-8N-1E
351431	Spencer #126	3642/536	1/7/99	2/26/99	2/25/99	12-8N-1E
351432	Spencer #127	3642/537	12/15/98	2/26/99	2/25/99	13-8N-1E
351451	Spencer #146	3642/556	12/15/98	2/26/99	2/25/99	13-8N-1E
351452	Spencer #147	3642/557	12/18/98	2/26/99	2/25/99	13-8N-1E
351453	Spencer #148	3642/558	12/15/98	2/26/99	2/25/99	13-8N-1E
351454	Spencer #149	3642/559	12/18/98	2/26/99	2/25/99	13-8N-1E
351455	Spencer #150	3642/560	12/15/98	2/26/99	2/25/99	12-8N-1E
351456	Spencer #151	3642/561	12/18/98	2/26/99	2/25/99	13-8N-1E
351457	Spencer #152	3642/562	12/15/98	2/26/99	2/25/99	13-8N-1E
351458	Spencer #153	3642/563	12/18/98	2/26/99	2/25/99	13-8N-1E
351460	Spencer #155	3642/565	12/18/98	2/26/99	2/25/99	13-8N-1E
351462	Spencer #157	3642/567	12/18/98	2/26/99	2/25/99	13-8N-1E
351489	Spencer #184	3642/594	12/18/98	2/26/99	2/25/99	13&24-8N-1E
351491	Spencer #186	3642/596	12/18/98	2/26/99	2/25/99	13&24-8N-1E
351492	Spencer #187	3642/597	1/6/99	2/26/99	2/25/99	24-8N-1E
351493	Spencer #188	3642/598	12/18/98	2/26/99	2/25/99	13 & 24-8N-1E
351494	Spencer #189	3642/599	1/6/99	2/26/99	2/25/99	23 & 24-8N-1E
351495	Spencer #190	3642/600	12/18/98	2/26/99	2/25/99	13,14,23 & 24-8N-1E

RECEIVED  
 DLM AZ STATE OFFICE  
 2015 AUG 31 P 3:46  
 PHOENIX, ARIZONA

AZCO Mica, Inc.  
Santa Fe Gold Corporation  
PO Box 129  
Lordsburg, NM 88045

Mica Millsite Claims  
Maricopa County, Arizona

AMC NO.	NAME	COUNTY BOOK/PAGE	LOCATION DATE	COUNTY RECORDING DATE	BLM REC. DATE	SEC/ TOWNSHIP/ RANGE
352501	Mica 12 Millsite	99-0874390	9/8/99	9/20/99	9/17/99	28-T8N-42E
352503	Mica 14 Millsite	99-0874392	9/8/99	9/20/99	9/17/99	28-T8N-42E
352505	Mica 16 Millsite	99-0874394	9/8/99	9/20/99	9/17/99	28-T8N-42E
352508	Mica 19 Millsite	99-0874397	9/8/99	9/20/99	9/17/99	28-T8N-42E
352509	Mica 20 Millsite	99-0874398	9/8/99	9/20/99	9/17/99	27-T8N-42E
352510	Mica 21 Millsite	99-0874399	9/8/99	9/20/99	9/17/99	28-T8N-42E
352511	Mica 22 Millsite	99-0874400	9/8/99	9/20/99	9/17/99	27-T8N-42E
352512	Mica 23 Millsite	99-0874401	9/8/99	9/20/99	9/17/99	28-T8N-42E
352513	Mica 24 Millsite	99-0874402	9/8/99	9/20/99	9/17/99	27-T8N-42E

RECEIVED  
BLM A7 OFFICE  
2015 AUG 31 P 3:46  
PHOENIX, ARIZONA

PLEASE PRESS FIRMLY

P



1006



85004

U.S. PAID  
LORDSBURG, NM  
88045  
AUG 28 15  
AMOUNT  
**\$5.75**  
R2304Y122185-02



UNITED STATES POSTAL SERVICE

RECEIVED  
FROM AZ STATE  
THIS AUG 31 10 31 AM  
PHOENIX, ARIZONA

Visit us at usps.com

INTERNATIONAL

Customs form  
International 1  
or ask a retail

Expected Delivery Day: 09/31/2015

USPS TRACKING NUMBER



9505 5125 9561 5240 0031 51

**PRIORITY MAIL**



VISIT US AT [USPS.COM](http://USPS.COM)  
ORDER FREE SUPPLIES ONLINE

FROM: Santa Fe Cold Corp  
P.O. Box 129  
Lordsburg, NM 88045

TO:  
Bureau of land management  
Arizona state office  
One North Central Ave. Ste. 800  
Phoenix, AZ 85004-4427

Label 228, July 2013

FOR DOMESTIC AND INTERNATIONAL USE



PS00001000014



Please Recycle

EPIAF November 2011 © U.S. Postal Service  
This packaging is the property of the U.S. Postal Service® and is provided solely for use in sending Priority Mail® shipments.  
Misuse may be a violation of federal law. This packaging is not for resale. EPIAF © U.S. Postal Service, November 2011; All rights reserved.

Schedule package pickup right from your home or office at [usps.com/pickup](http://usps.com/pickup)  
Print machine online

**United States Department of the Interior**  
**Bureau of Land Management**  
 LANDS/RECREATION & PLANNING  
 ONE N CENTRAL AVE  
 PHOENIX, AZ 85004 -2203  
 Phone: 602-417-9200

Receipt

No: 3384022

<b>Transaction #:</b> 3482344	
<b>Date of Transaction:</b> 09/01/2015	
CUSTOMER:	
SANTA FE GOLD CORPORATION PO BOX 129 LORDSBURG, NM 88045-0129 US	

LINE #	QTY	DESCRIPTION	REMARKS	UNIT PRICE	TOTAL
1	1.00	LOCATABLE MINERALS / MINING CLAIMS-NOT NEW-UNADJUD, ONE AUTH NO. ONLY / MINING CLAIM MONEY RECEIVED <b>CASES:</b> AMC351306/\$11780.00	MAINT FEE PYMNT - 76 2016	- n/a -	11780.00
<b>TOTAL:</b>					<b>\$11,780.00</b>

PAYMENT INFORMATION				
1	AMOUNT:	11780.00	POSTMARKED:	08/28/2015
	TYPE:	CHECK	RECEIVED:	08/31/2015
	CHECK NO:	8686		
	NAME:	LORDSBURG MINING COMPANY 6100 UPTOWN BLVD NE STE 600 ALBUQUERQUE NM 87110 US		

REMARKS

This receipt was generated by the automated BLM Collections and Billing System and is a paper representation of a portion of the official electronic record contained therein.

**ENTERED**  
 SEP 02 2015  
 BY: *ef*

**United States Department of the Interior**  
**Bureau of Land Management**  
 LANDS/RECREATION & PLANNING  
 ONE N CENTRAL AVE  
 PHOENIX, AZ 85004 -2203  
 Phone: 602-417-9200

Receipt **351306**  
**351348**  
 No: 3099159  
**352490**

<b>Transaction #:</b> 3190687	
<b>Date of Transaction:</b> 08/12/2014	
<b>CUSTOMER:</b>	
SANTA FE GOLD CORPORATION PO BOX 129 LORDSBURG, NM 88045-0129 US	

LINE #	QTY	DESCRIPTION	REMARKS	UNIT PRICE	TOTAL
1	1.00	LOCATABLE MINERALS / MINING CLAIMS- NOT NEW-UNADJUD, ONE AUTH NO. ONLY / MINING CLAIM MONEY RECEIVED <b>CASES: AMC351306/\$11780.00</b>	MAINT FEE PYMNT (76)	- n/a <sub>76</sub>	$\frac{15}{11780.00}$ $\frac{76}{418}$
<b>TOTAL:</b>					<b>\$11,780.00</b>

PAYMENT INFORMATION					
1	AMOUNT:	11780.00	POSTMARKED:	08/09/2014	
	TYPE:	CHECK	RECEIVED:	08/11/2014	
	CHECK NO:	10566			
	NAME:	SANTA FE GOLD CORP 6100 UPTOWN NE STE 600 ALBUQUERQUE NM 87110 US			

REMARKS

This receipt was generated by the automated BLM Collections and Billing System and is a paper representation of a portion of the official electronic record contained therein.

**ENTERED**  
 AUG 13 2014  
 BY: RE



	Exhibit A					Page 2 of 2
	AZCO Mica, Inc.					Spencer Claims
	Blk Canyon Proj					Yavapai Co., AZ
351347	Spencer #42	3642/452	2/19/99	2/26/99	2/25/99	6&7/8N/2E
351348	Spencer #43	3642/453	2/19/99	2/26/99	2/25/99	6&7/8N/2E
351382	Spencer #77	3642/487	1/11/99	2/26/99	2/25/99	6&7/8N/2E
351384	Spencer #79	3642/489	1/11/99	2/26/99	2/25/99	6&7/8N/2E
351427	Spencer #122	3642/532	1/7/99	2/26/99	2/25/99	12-8N-1E
351428	Spencer #123	3642/533	12/15/98	2/26/99	2/25/99	13-8N-1E
351429	Spencer #124	3642/534	1/7/99	2/26/99	2/25/99	12-8N-1E
351430	Spencer #125	3642/535	12/15/98	2/26/99	2/25/99	13-8N-1E
351431	Spencer #126	3642/536	1/7/99	2/26/99	2/25/99	12-8N-1E
351432	Spencer #127	3642/537	12/15/98	2/26/99	2/25/99	13-8N-1E
351451	Spencer #146	3642/556	12/15/98	2/26/99	2/25/99	13-8N-1E
351452	Spencer #147	3642/557	12/18/98	2/26/99	2/25/99	13-8N-1E
351453	Spencer #148	3642/558	12/15/98	2/26/99	2/25/99	13-8N-1E
351454	Spencer #149	3642/559	12/18/98	2/26/99	2/25/99	13-8N-1E
351455	Spencer #150	3642/560	12/15/98	2/26/99	2/25/99	12-8N-1E
351456	Spencer #151	3642/561	12/18/98	2/26/99	2/25/99	13-8N-1E
351457	Spencer #152	3642/562	12/15/98	2/26/99	2/25/99	13-8N-1E
351458	Spencer #153	3642/563	12/18/98	2/26/99	2/25/99	13-8N-1E
351460	Spencer #155	3642/565	12/18/98	2/26/99	2/25/99	13-8N-1E
351462	Spencer #157	3642/567	12/18/98	2/26/99	2/25/99	13-8N-1E
351489	Spencer #184	3642/594	12/18/98	2/26/99	2/25/99	13&24-8N-1E
351491	Spencer #186	3642/596	12/18/98	2/26/99	2/25/99	13&24-8N-1E
351492	Spencer #187	3642/597	1/6/99	2/26/99	2/25/99	24-8N-1E
351493	Spencer #188	3642/598	12/18/98	2/26/99	2/25/99	13 & 24-8N-1E
351494	Spencer #189	3642/599	1/6/99	2/26/99	2/25/99	23 & 24-8N-1E
351495	Spencer #190	3642/600	12/18/98	2/26/99	2/25/99	13,14,23 & 24-8N-1E

START  
HERE

RECEIVED  
BLM AZ STATE OFFICE  
2014 AUG 11 P 2:30  
PHOENIX, ARIZONA

(over)

AZCO Mica, Inc.  
 Santa Fe Gold Corporation  
 PO Box 129  
 Lordsburg, NM 88045

Mica Millsite Claims  
 Maricopa County, Arizona

AMC NO.	NAME	COUNTY BOOK/PAGE	LOCATION DATE	COUNTY RECORDING DATE	BLM REC. DATE	SEC/TOWNSHIP/RANGE
352501	Mica 12 Millsite	99-0874390	9/8/99	9/20/99	9/17/99	28-T8N-42E
352503	Mica 14 Millsite	99-0874392	9/8/99	9/20/99	9/17/99	28-T8N-42E
352505	Mica 16 Millsite	99-0874394	9/8/99	9/20/99	9/17/99	28-T8N-42E
352508	Mica 19 Millsite	99-0874397	9/8/99	9/20/99	9/17/99	28-T8N-42E
352509	Mica 20 Millsite	99-0874398	9/8/99	9/20/99	9/17/99	27-T8N-42E
352510	Mica 21 Millsite	99-0874399	9/8/99	9/20/99	9/17/99	28-T8N-42E
352511	Mica 22 Millsite	99-0874400	9/8/99	9/20/99	9/17/99	27-T8N-42E
352512	Mica 23 Millsite	99-0874401	9/8/99	9/20/99	9/17/99	28-T8N-42E
352513	Mica 24 Millsite	99-0874402	9/8/99	9/20/99	9/17/99	27-T8N-42E

RECEIVED  
 BLM AZ STATE OFFICE  
 2014 AUG 11 P 2:30  
 PHOENIX, ARIZONA

**Santa Fe Gold Corporation**

PO Box 129  
Lordsburg, NM 88045  
505 542 3524

August 8, 2014


Bureau of Land Management  
Arizona State Office  
One North Central Avenue, Suite 800  
Phoenix, AZ 85004-4427

Dear Sir or Madam:

Enclosed is our check in the amount of \$11,780.00 (\$155.00 per claim) as payment of the claim maintenance fee, in lieu of assessment work, for the assessment year beginning September 1, 2014 for our 67 lode and 9 mill site claims located in Yavapai and Maricopa Counties respectively, as shown on the attached Exhibits.

Please call should you require additional information or have questions. My phone number is 505 363 9463. Thank you.

Sincerely,



John White  
VP, Technical Services

Attachment

RECEIVED  
BLM AZ STATE OFFICE  
2014 AUG 11 P 2:29  
PHOENIX, ARIZONA

NO. OF CLAIMS 76  
AMOUNT \$11,780.00  
RECEIPT NO. 3099159  
INIT. CAH

**\*\* BLM-ASO\*\***

(over)

**EXHIBIT A**

**AZCO Mica, Inc.  
Black Canyon Mica Project**

**Spencer Claims  
Yavapai County, Arizona**

AMC NO.	NAME	COUNTY BOOK/PAGE	LOCATION DATE	COUNTY RECORDING DATE	BLM REC. DATE	SEC/ TOWNSHIP/ RANGE
351306	Spencer #1	3642/411	2/16/99	2/26/99	2/25/99	18/8N/2E
351307	Spencer #2	3642/412	2/17/99	2/26/99	2/25/99	18/8N/2E
351308	Spencer #3	3642/413	2/16/99	2/26/99	2/25/99	13/8N/1E & 18/8N/2E
351309	Spencer #4	3642/414	2/17/99	2/26/99	2/25/99	13/8N/1E & 18/8N/2E
351310	Spencer #5	3642/415	2/17/99	2/26/99	2/25/99	18/8N/2E
351311	Spencer #6	3642/416	2/16/99	2/26/99	2/25/99	7&18/8N/2E
351312	Spencer #7	3642/417	2/16/99	2/26/99	2/25/99	12/8N/1E & 7&18/8N/2E
351313	Spencer #8	3642/418	2/16/99	2/26/99	2/25/99	13/8N/1E & 18/8N/2E
351314	Spencer #9	3642/419	2/17/99	2/26/99	2/25/99	13/8N/1E
351315	Spencer #10	3642/420	2/16/99	2/26/99	2/25/99	12/8N/1E
351316	Spencer #11	3642/421	2/18/99	2/26/99	2/25/99	12/8N/1E
351317	Spencer #12	3642/422	2/18/99	2/26/99	2/25/99	12/8N/1E & 7/8N/2E
351318	Spencer #13	3642/423	2/18/99	2/26/99	2/25/99	7/8N/2E
351319	Spencer #14	3642/424	2/18/99	2/26/99	2/25/99	7/8N/2E
351320	Spencer #15	3642/425	2/16/99	2/26/99	2/25/99	7&18/8N/2E
351321	Spencer #16	3642/426	2/16/99	2/26/99	2/25/99	18/8N/2E
351322	Spencer #17	3642/427	2/17/99	2/26/99	2/25/99	18/8N/2E
351323	Spencer #18	3642/428	2/19/99	2/26/99	2/25/99	7/8N/2E
351324	Spencer #19	3642/429	2/19/99	2/26/99	2/25/99	12/8N/1E & 7/8N/2E
351325	Spencer #20	3642/430	2/19/99	2/26/99	2/25/99	12/8N/1E
351326	Spencer #21	3642/431	2/19/99	2/26/99	2/25/99	7/8N/2E
351327	Spencer #22	3642/432	2/19/99	2/26/99	2/25/99	7/8N/2E
351328	Spencer #23	3642/433	2/19/99	2/26/99	2/25/99	7/8N/2E
351329	Spencer #24	3642/434	2/18/99	2/26/99	2/25/99	7/8N/2E
351330	Spencer #25	3642/435	2/18/99	2/26/99	2/25/99	7/8N/2E
351331	Spencer #26	3642/436	2/18/99	2/26/99	2/25/99	7/8N/2E
351332	Spencer #27	3642/437	2/18/99	2/26/99	2/25/99	7/8N/2E
351333	Spencer #28	3642/438	2/19/99	2/26/99	2/25/99	7/8N/2E
351334	Spencer #29	3642/439	2/19/99	2/26/99	2/25/99	7/8N/2E
351335	Spencer #30	3642/440	2/16/99	2/26/99	2/25/99	7&18/8N/2E
351336	Spencer #31	3642/441	2/16/99	2/26/99	2/25/99	7&18/8N/2E
351337	Spencer #32	3642/442	2/16/99	2/26/99	2/25/99	18/8N/2E
351338	Spencer #33	3642/443	2/16/99	2/26/99	2/25/99	18/8N/2E
351339	Spencer #34	3642/444	2/17/99	2/26/99	2/25/99	13/8N/1E
351340	Spencer #35	3642/445	2/17/99	2/26/99	2/25/99	13/8N/1E & 18/8N/2E
351341	Spencer #36	3642/446	2/17/99	2/26/99	2/25/99	18/8N/2E
351342	Spencer #37	3642/447	2/17/99	2/26/99	2/25/99	18/8N/2E
351343	Spencer #38	3642/448	2/17/99	2/26/99	2/25/99	18/8N/2E
351344	Spencer #39	3642/449	2/17/99	2/26/99	2/25/99	18/8N/2E
351345	Spencer #40	3642/450	2/17/99	2/26/99	2/25/99	18/8N/2E
351346	Spencer #41	3642/451	2/19/99	2/26/99	2/25/99	6&7/8N/2E

**RECEIVED  
BLM AZ STATE OFFICE**

**United States Department of the Interior**  
**Bureau of Land Management**  
 LANDS/RECREATION & PLANNING  
 ONE N CENTRAL AVE  
 PHOENIX, AZ 85004 -2203  
 Phone: 602-417-9200

Receipt **351306**  
 351348  
 No: 3099159  
 352490

<b>Transaction #:</b> 3190687	
<b>Date of Transaction:</b> 08/12/2014	
CUSTOMER:	
SANTA FE GOLD CORPORATION PO BOX 129 LORDSBURG, NM 88045-0129 US	

LINE #	QTY	DESCRIPTION	REMARKS	UNIT PRICE	TOTAL
1	1.00	LOCATABLE MINERALS / MINING CLAIMS- NOT NEW-UNADJUD, ONE AUTH NO. ONLY / MINING CLAIM MONEY RECEIVED <b>CASES: AMC351306/\$11780.00</b>	MAINT FEE PYMNT (76)	- n/a <sub>76</sub>	15 11780.00 76 418
<b>TOTAL:</b>					<b>\$11,780.00</b>

PAYMENT INFORMATION					
1	AMOUNT:	11780.00	POSTMARKED:	08/09/2014	
	TYPE:	CHECK	RECEIVED:	08/11/2014	
	CHECK NO:	10566			
	NAME:	SANTA FE GOLD CORP 6100 UPTOWN NE STE 600 ALBUQUERQUE NM 87110 US			

REMARKS

This receipt was generated by the automated BLM Collections and Billing System and is a paper representation of a portion of the official electronic record contained therein.

**ENTERED**  
 AUG 13 2014  
 BY: RE

	Exhibit A					Page 2 of 2
	AZCO Mica, Inc.					Spencer Claims
	Blk Canyon Proj					Yavapai Co., AZ
351347	Spencer #42	3642/452	2/19/99	2/26/99	2/25/99	6&7/8N/2E
351348	Spencer #43	3642/453	2/19/99	2/26/99	2/25/99	6&7/8N/2E
351382	Spencer #77	3642/487	1/11/99	2/26/99	2/25/99	6&7/8N/2E
351384	Spencer #79	3642/489	1/11/99	2/26/99	2/25/99	6&7/8N/2E
351427	Spencer #122	3642/532	1/7/99	2/26/99	2/25/99	12-8N-1E
351428	Spencer #123	3642/533	12/15/98	2/26/99	2/25/99	13-8N-1E
351429	Spencer #124	3642/534	1/7/99	2/26/99	2/25/99	12-8N-1E
351430	Spencer #125	3642/535	12/15/98	2/26/99	2/25/99	13-8N-1E
351431	Spencer #126	3642/536	1/7/99	2/26/99	2/25/99	12-8N-1E
351432	Spencer #127	3642/537	12/15/98	2/26/99	2/25/99	13-8N-1E
351451	Spencer #146	3642/556	12/15/98	2/26/99	2/25/99	13-8N-1E
351452	Spencer #147	3642/557	12/18/98	2/26/99	2/25/99	13-8N-1E
351453	Spencer #148	3642/558	12/15/98	2/26/99	2/25/99	13-8N-1E
351454	Spencer #149	3642/559	12/18/98	2/26/99	2/25/99	13-8N-1E
351455	Spencer #150	3642/560	12/15/98	2/26/99	2/25/99	12-8N-1E
351456	Spencer #151	3642/561	12/18/98	2/26/99	2/25/99	13-8N-1E
351457	Spencer #152	3642/562	12/15/98	2/26/99	2/25/99	13-8N-1E
351458	Spencer #153	3642/563	12/18/98	2/26/99	2/25/99	13-8N-1E
351460	Spencer #155	3642/565	12/18/98	2/26/99	2/25/99	13-8N-1E
351462	Spencer #157	3642/567	12/18/98	2/26/99	2/25/99	13-8N-1E
351489	Spencer #184	3642/594	12/18/98	2/26/99	2/25/99	13&24-8N-1E
351491	Spencer #186	3642/596	12/18/98	2/26/99	2/25/99	13&24-8N-1E
351492	Spencer #187	3642/597	1/6/99	2/26/99	2/25/99	24-8N-1E
351493	Spencer #188	3642/598	12/18/98	2/26/99	2/25/99	13 & 24-8N-1E
351494	Spencer #189	3642/599	1/6/99	2/26/99	2/25/99	23 & 24-8N-1E
351495	Spencer #190	3642/600	12/18/98	2/26/99	2/25/99	13,14,23 & 24-8N-1E

START HERE

RECEIVED  
BLM AZ STATE OFFICE  
2010 AUG 11 P 2:30  
PHOENIX, ARIZONA

(over)

AZCO Mica, Inc.  
Santa Fe Gold Corporation  
PO Box 129  
 Lordsburg, NM 88045

Mica Millsite Claims  
Maricopa County, Arizona

AMC NO.	NAME	COUNTY BOOK/PAGE	LOCATION DATE	COUNTY RECORDING DATE	BLM REC. DATE	SEC/TOWNSHIP/RANGE
352501	Mica 12 Millsite	99-0874390	9/8/99	9/20/99	9/17/99	28-T8N-42E
352503	Mica 14 Millsite	99-0874392	9/8/99	9/20/99	9/17/99	28-T8N-42E
352505	Mica 16 Millsite	99-0874394	9/8/99	9/20/99	9/17/99	28-T8N-42E
352508	Mica 19 Millsite	99-0874397	9/8/99	9/20/99	9/17/99	28-T8N-42E
352509	Mica 20 Millsite	99-0874398	9/8/99	9/20/99	9/17/99	27-T8N-42E
352510	Mica 21 Millsite	99-0874399	9/8/99	9/20/99	9/17/99	28-T8N-42E
352511	Mica 22 Millsite	99-0874400	9/8/99	9/20/99	9/17/99	27-T8N-42E
352512	Mica 23 Millsite	99-0874401	9/8/99	9/20/99	9/17/99	28-T8N-42E
352513	Mica 24 Millsite	99-0874402	9/8/99	9/20/99	9/17/99	27-T8N-42E

RECEIVED  
BLM AZ STATE OFFICE  
2010 AUG 11 P 2:30  
PHOENIX, ARIZONA

**Santa Fe Gold Corporation**

PO Box 129  
Lordsburg, NM 88045  
505 542 3524

August 8, 2014


Bureau of Land Management  
Arizona State Office  
One North Central Avenue, Suite 800  
Phoenix, AZ 85004-4427

Dear Sir or Madam:

Enclosed is our check in the amount of \$11,780.00 (\$155.00 per claim) as payment of the claim maintenance fee, in lieu of assessment work, for the assessment year beginning September 1, 2014 for our 67 lode and 9 mill site claims located in Yavapai and Maricopa Counties respectively, as shown on the attached Exhibits.

Please call should you require additional information or have questions. My phone number is 505 363 9463. Thank you.

Sincerely,



John White  
VP, Technical Services

Attachment

RECEIVED  
BLM AZ STATE OFFICE  
2014 AUG 11 P 2:29  
PHOENIX, ARIZONA

NO. OF CLAIMS 76  
AMOUNT \$11,780.00  
RECEIPT NO. 3099159  
INIT. CAH

**\*\* BLM-ASO\*\***

(over)



**EXHIBIT A**  
**AZCO Mica, Inc.**  
**Black Canyon Mica Project**

AMC NO.	NAME	COUNTY BOOK/PAGE	LOCATION DATE	COUNTY RECORDING DATE	BLM REC. DATE	SEC/ TOWNSHIP/ RANGE
351306	Spencer #1	3642/411	2/16/99	2/26/99	2/25/99	18/8N/2E
351307	Spencer #2	3642/412	2/17/99	2/26/99	2/25/99	18/8N/2E
351308	Spencer #3	3642/413	2/16/99	2/26/99	2/25/99	13/8N/1E & 18/8N/2E
351309	Spencer #4	3642/414	2/17/99	2/26/99	2/25/99	13/8N/1E & 18/8N/2E
351310	Spencer #5	3642/415	2/17/99	2/26/99	2/25/99	18/8N/2E
351311	Spencer #6	3642/416	2/16/99	2/26/99	2/25/99	7&18/8N/2E
351312	Spencer #7	3642/417	2/16/99	2/26/99	2/25/99	12/8N/1E & 7&18/8N/2E
351313	Spencer #8	3642/418	2/16/99	2/26/99	2/25/99	13/8N/1E & 18/8N/2E
351314	Spencer #9	3642/419	2/17/99	2/26/99	2/25/99	13/8N/1E
351315	Spencer #10	3642/420	2/16/99	2/26/99	2/25/99	12/8N/1E
351316	Spencer #11	3642/421	2/18/99	2/26/99	2/25/99	12/8N/1E
351317	Spencer #12	3642/422	2/18/99	2/26/99	2/25/99	12/8N/1E & 7/8N/2E
351318	Spencer #13	3642/423	2/18/99	2/26/99	2/25/99	7/8N/2E
351319	Spencer #14	3642/424	2/18/99	2/26/99	2/25/99	7/8N/2E
351320	Spencer #15	3642/425	2/16/99	2/26/99	2/25/99	7&18/8N/2E
351321	Spencer #16	3642/426	2/16/99	2/26/99	2/25/99	18/8N/2E
351322	Spencer #17	3642/427	2/17/99	2/26/99	2/25/99	18/8N/2E
351323	Spencer #18	3642/428	2/19/99	2/26/99	2/25/99	7/8N/2E
351324	Spencer #19	3642/429	2/19/99	2/26/99	2/25/99	12/8N/1E & 7/8N/2E
351325	Spencer #20	3642/430	2/19/99	2/26/99	2/25/99	12/8N/1E
351326	Spencer #21	3642/431	2/19/99	2/26/99	2/25/99	7/8N/2E
351327	Spencer #22	3642/432	2/19/99	2/26/99	2/25/99	7/8N/2E
351328	Spencer #23	3642/433	2/19/99	2/26/99	2/25/99	7/8N/2E
351329	Spencer #24	3642/434	2/18/99	2/26/99	2/25/99	7/8N/2E
351330	Spencer #25	3642/435	2/18/99	2/26/99	2/25/99	7/8N/2E
351331	Spencer #26	3642/436	2/18/99	2/26/99	2/25/99	7/8N/2E
351332	Spencer #27	3642/437	2/18/99	2/26/99	2/25/99	7/8N/2E
351333	Spencer #28	3642/438	2/19/99	2/26/99	2/25/99	7/8N/2E
351334	Spencer #29	3642/439	2/19/99	2/26/99	2/25/99	7/8N/2E
351335	Spencer #30	3642/440	2/16/99	2/26/99	2/25/99	7&18/8N/2E
351336	Spencer #31	3642/441	2/16/99	2/26/99	2/25/99	7&18/8N/2E
351337	Spencer #32	3642/442	2/16/99	2/26/99	2/25/99	18/8N/2E
351338	Spencer #33	3642/443	2/16/99	2/26/99	2/25/99	18/8N/2E
351339	Spencer #34	3642/444	2/17/99	2/26/99	2/25/99	18/8N/2E
351340	Spencer #35	3642/445	2/17/99	2/26/99	2/25/99	13/8N/1E
351341	Spencer #36	3642/446	2/17/99	2/26/99	2/25/99	13/8N/1E & 18/8N/2E
351342	Spencer #37	3642/447	2/17/99	2/26/99	2/25/99	18/8N/2E
351343	Spencer #38	3642/448	2/17/99	2/26/99	2/25/99	18/8N/2E
351344	Spencer #39	3642/449	2/17/99	2/26/99	2/25/99	18/8N/2E
351345	Spencer #40	3642/450	2/17/99	2/26/99	2/25/99	18/8N/2E
351346	Spencer #41	3642/451	2/19/99	2/26/99	2/25/99	6&7/8N/2E

RECEIVED  
 BLM AZ STATE OFFICE

352490  
351349  
351306

**EXHIBIT A**  
**AZCO Mica, Inc.**  
**Black Canyon Mica Project**

AMC NO.	NAME	COUNTY BOOK/PAGE	LOCATION DATE	COUNTY RECORDING DATE	BLM REC. DATE	SEC/TOWNSHIP/RANGE
351306	Spencer #1	3642/411	2/16/99	2/26/99	2/25/99	18/8N/2E
351307	Spencer #2	3642/412	2/17/99	2/26/99	2/25/99	18/8N/2E
351308	Spencer #3	3642/413	2/16/99	2/26/99	2/25/99	13/8N/1E & 18/8N/2E
351309	Spencer #4	3642/414	2/17/99	2/26/99	2/25/99	13/8N/1E & 18/8N/2E
351310	Spencer #5	3642/415	2/17/99	2/26/99	2/25/99	18/8N/2E
351311	Spencer #6	3642/416	2/16/99	2/26/99	2/25/99	7&18/8N/2E
351312	Spencer #7	3642/417	2/16/99	2/26/99	2/25/99	12/8N/1E & 7&18/8N/2E
351313	Spencer #8	3642/418	2/16/99	2/26/99	2/25/99	13/8N/1E & 18/8N/2E
351314	Spencer #9	3642/419	2/17/99	2/26/99	2/25/99	13/8N/1E
351315	Spencer #10	3642/420	2/16/99	2/26/99	2/25/99	12/8N/1E
351316	Spencer #11	3642/421	2/18/99	2/26/99	2/25/99	12/8N/1E
351317	Spencer #12	3642/422	2/18/99	2/26/99	2/25/99	12/8N/1E & 7/8N/2E
351318	Spencer #13	3642/423	2/18/99	2/26/99	2/25/99	7/8N/2E
351319	Spencer #14	3642/424	2/18/99	2/26/99	2/25/99	7/8N/2E
351320	Spencer #15	3642/425	2/16/99	2/26/99	2/25/99	7/8N/2E
351321	Spencer #16	3642/426	2/16/99	2/26/99	2/25/99	7&18/8N/2E
351322	Spencer #17	3642/427	2/17/99	2/26/99	2/25/99	18/8N/2E
351323	Spencer #18	3642/428	2/19/99	2/26/99	2/25/99	18/8N/2E
351324	Spencer #19	3642/429	2/19/99	2/26/99	2/25/99	7/8N/2E
351325	Spencer #20	3642/430	2/19/99	2/26/99	2/25/99	12/8N/1E & 7/8N/2E
351326	Spencer #21	3642/431	2/19/99	2/26/99	2/25/99	12/8N/1E
351327	Spencer #22	3642/432	2/19/99	2/26/99	2/25/99	7/8N/2E
351328	Spencer #23	3642/433	2/19/99	2/26/99	2/25/99	7/8N/2E
351329	Spencer #24	3642/434	2/19/99	2/26/99	2/25/99	7/8N/2E
351330	Spencer #25	3642/435	2/18/99	2/26/99	2/25/99	7/8N/2E
351331	Spencer #26	3642/436	2/18/99	2/26/99	2/25/99	7/8N/2E
351332	Spencer #27	3642/437	2/18/99	2/26/99	2/25/99	7/8N/2E
351333	Spencer #28	3642/438	2/18/99	2/26/99	2/25/99	7/8N/2E
351334	Spencer #29	3642/439	2/19/99	2/26/99	2/25/99	7/8N/2E
351335	Spencer #30	3642/440	2/19/99	2/26/99	2/25/99	7/8N/2E
351336	Spencer #31	3642/441	2/16/99	2/26/99	2/25/99	7&18/8N/2E
351337	Spencer #32	3642/442	2/16/99	2/26/99	2/25/99	7&18/8N/2E
351338	Spencer #33	3642/443	2/16/99	2/26/99	2/25/99	18/8N/2E
351339	Spencer #34	3642/444	2/17/99	2/26/99	2/25/99	18/8N/2E
351340	Spencer #35	3642/445	2/17/99	2/26/99	2/25/99	18/8N/2E
351341	Spencer #36	3642/446	2/17/99	2/26/99	2/25/99	13/8N/1E & 18/8N/2E
351342	Spencer #37	3642/447	2/17/99	2/26/99	2/25/99	18/8N/2E
351343	Spencer #38	3642/448	2/17/99	2/26/99	2/25/99	18/8N/2E
351344	Spencer #39	3642/449	2/17/99	2/26/99	2/25/99	18/8N/2E
351345	Spencer #40	3642/450	2/17/99	2/26/99	2/25/99	18/8N/2E
351346	Spencer #41	3642/451	2/19/99	2/26/99	2/25/99	6&7/8N/2E

RECEIVED  
 BLM AZ STATE OFFICE  
 SEP 09 2013

ENTERED  
 SEP 09 2013  
 BY: *[Signature]*

August 28, 2013

Bureau of Land Management  
Arizona State Office  
One North Central Avenue, Suite 800  
Phoenix, AZ 85004-4427

Dear Sir or Madam:

Enclosed is our check in the amount of \$10,640 (\$140.00 per claim) as payment of the claim maintenance fee, in lieu of assessment work, for the assessment year beginning September 1, 2013 for our 67 lode and 9 mill site claims located in Yavapai and Maricopa Counties respectively, as shown on the attached Exhibits.

Please call should you require additional information or have questions.

Yours sincerely,



Ryan Carson  
Corporate Secretary

Attachment

NO. OF CLAIMS 76  
AMOUNT \$10640.00  
RECEIPT NO. 2819835  
INIT. CARL

\*\* BLM-ASO\*\*

RECEIVED  
BLM AZ STATE OFFICE  
2013 AUG 29 P 3:08  
PHOENIX, ARIZONA

Exhibit A						Page 2 of 2
	AZCO Mica, Inc.					Spencer Claims
	Blk Canyon Proj					Yavapai Co., AZ
351347	Spencer #42	3642/452	2/19/99	2/26/99	2/25/99	6&7/8N/2E
351348	Spencer #43	3642/453	2/19/99	2/26/99	2/25/99	6&7/8N/2E
351382	Spencer #77	3642/487	1/11/99	2/26/99	2/25/99	6&7/8N/2E
351384	Spencer #79	3642/489	1/11/99	2/26/99	2/25/99	6&7/8N/2E
351427	Spencer #122	3642/532	1/7/99	2/26/99	2/25/99	6&7/8N/2E
351428	Spencer #123	3642/533	12/15/98	2/26/99	2/25/99	12-8N-1E
351429	Spencer #124	3642/534	1/7/99	2/26/99	2/25/99	13-8N-1E
351430	Spencer #125	3642/535	12/15/98	2/26/99	2/25/99	12-8N-1E
351431	Spencer #126	3642/536	12/15/98	2/26/99	2/25/99	13-8N-1E
351432	Spencer #127	3642/537	1/7/99	2/26/99	2/25/99	12-8N-1E
351451	Spencer #146	3642/556	12/15/98	2/26/99	2/25/99	13-8N-1E
351452	Spencer #147	3642/557	12/15/98	2/26/99	2/25/99	13-8N-1E
351453	Spencer #148	3642/558	12/18/98	2/26/99	2/25/99	13-8N-1E
351454	Spencer #149	3642/559	12/15/98	2/26/99	2/25/99	13-8N-1E
351455	Spencer #150	3642/560	12/18/98	2/26/99	2/25/99	13-8N-1E
351456	Spencer #151	3642/561	12/15/98	2/26/99	2/25/99	12-8N-1E
351457	Spencer #152	3642/562	12/18/98	2/26/99	2/25/99	13-8N-1E
351458	Spencer #153	3642/563	12/15/98	2/26/99	2/25/99	13-8N-1E
351460	Spencer #155	3642/565	12/18/98	2/26/99	2/25/99	13-8N-1E
351462	Spencer #157	3642/567	12/18/98	2/26/99	2/25/99	13-8N-1E
351489	Spencer #184	3642/594	12/18/98	2/26/99	2/25/99	13-8N-1E
351491	Spencer #186	3642/596	12/18/98	2/26/99	2/25/99	13&24-8N-1E
351492	Spencer #187	3642/597	12/18/98	2/26/99	2/25/99	13&24-8N-1E
351493	Spencer #188	3642/598	1/6/99	2/26/99	2/25/99	24-8N-1E
351494	Spencer #189	3642/599	12/18/98	2/26/99	2/25/99	13 & 24-8N-1E
351495	Spencer #190	3642/600	1/6/99	2/26/99	2/25/99	23 & 24-8N-1E
			12/18/98	2/26/99	2/25/99	13,14,23 & 24-8N-1E

AZCO Mica, Inc.  
 Santa Fe Gold Corporation  
 6100 Uptown Blvd., Ste. 600  
 Albuquerque, NM 87110

Mica Millsite Claims  
 Maricopa County, Arizona

AMC NO.	NAME	COUNTY BOOK/PAGE	LOCATION DATE	COUNTY RECORDING DATE	BLM REC. DATE	SEC/ TOWNSHIP/ RANGE
352501	Mica 12 Millsite	99-0874390	9/8/99	9/20/99	9/17/99	28-T8N-42E
352503	Mica 14 Millsite	99-0874392	9/8/99	9/20/99	9/17/99	28-T8N-42E
352505	Mica 16 Millsite	99-0874394	9/8/99	9/20/99	9/17/99	28-T8N-42E
352508	Mica 19 Millsite	99-0874397	9/8/99	9/20/99	9/17/99	28-T8N-42E
352509	Mica 20 Millsite	99-0874398	9/8/99	9/20/99	9/17/99	27-T8N-42E
352510	Mica 21 Millsite	99-0874399	9/8/99	9/20/99	9/17/99	28-T8N-42E
352511	Mica 22 Millsite	99-0874400	9/8/99	9/20/99	9/17/99	27-T8N-42E
352512	Mica 23 Millsite	99-0874401	9/8/99	9/20/99	9/17/99	28-T8N-42E
352513	Mica 24 Millsite	99-0874402	9/8/99	9/20/99	9/17/99	27-T8N-42E

RECEIVED  
 BLM AZ STATE OFFICE  
 2013 AUG 29 P 3:08  
 PHOENIX, ARIZONA

**United States Department of the Interior**  
**Bureau of Land Management**  
 LANDS/RECREATION & PLANNING  
 ONE N CENTRAL AVE  
 PHOENIX, AZ 85004 -2203  
 Phone: 602-417-9200

Receipt

No: 2869835

<b>Transaction #:</b> 2955801	
<b>Date of Transaction:</b> 08/30/2013	
<b>CUSTOMER:</b>	
SANTA FE GOLD CORP 6100 UPTOWN BLVD NE STE 600 ALBUQUERQUE, NM 87110-5185 US	

LINE #	QTY	DESCRIPTION	REMARKS	UNIT PRICE	TOTAL
1	1.00	LOCATABLE MINERALS / MINING CLAIMS-NOT NEW-UNADJUD, ONE AUTH NO. ONLY / MINING CLAIM MONEY RECEIVED CASES: AMC351306/\$10640.00	MAINT FEE PYMNT (76) 2014	- n/a -	10640.00
<b>TOTAL:</b>					<b>\$10,640.00</b>

PAYMENT INFORMATION					
1	AMOUNT:	10640.00	POSTMARKED:	08/28/2013	
	TYPE:	CHECK	RECEIVED:	08/29/2013	
	CHECK NO:	10402			
	NAME:	SANTA FE GOLD CORP 1128 PENNSYLVANIA ST NE STE 20 ALBUQUERQUE NM 87110 US			

REMARKS

This receipt was generated by the automated BLM Collections and Billing System and is a paper representation of a portion of the official electronic record contained therein.

AMC 351306

351349

352490

August 28, 2012

Bureau of Land Management  
Arizona State Office  
One North Central Avenue, Suite 800  
Phoenix, AZ 85004-4427

RECEIVED  
BLM AZ STATE OFFICE  
2012 AUG 30 P 3:40  
PHOENIX, ARIZONA

Dear Sir or Madam:

Enclosed is our check in the amount of \$10,640 (\$140.00 per claim) as payment of the claim maintenance fee, in lieu of assessment work, for the assessment year beginning September 1, 2012 for our 67 lode and 9 mill site claims located in Yavapai and Maricopa Counties respectively, as shown on the attached Exhibits.

Please call should you require additional information or have questions.

Yours sincerely,



Ryan Carson  
Manager Legal Affairs

Attachment

NO. OF CLAIMS 76  
AMOUNT \$10640.00  
RECEIPT NO. 2646357  
INIT. RC  
\*\* BLM-ASO\*\*

ENTERED INTO COMPUTER

9/12/12 AT

**EXHIBIT A**  
**AZCO Mica, Inc.**  
**Black Canyon Mica Project**

AMC NO.	NAME	COUNTY BOOK/PAGE	LOCATION DATE	COUNTY RECORDING DATE	BLM REC. DATE	SEC/ TOWNSHIP/ RANGE
351306	Spencer #1	3642/411	2/16/99	2/26/99	2/25/99	18/8N/2E
351307	Spencer #2	3642/412	2/17/99	2/26/99	2/25/99	18/8N/2E
351308	Spencer #3	3642/413	2/16/99	2/26/99	2/25/99	13/8N/1E & 18/8N/2E
351309	Spencer #4	3642/414	2/17/99	2/26/99	2/25/99	13/8N/1E & 18/8N/2E
351310	Spencer #5	3642/415	2/17/99	2/26/99	2/25/99	18/8N/2E
351311	Spencer #6	3642/416	2/16/99	2/26/99	2/25/99	7&18/8N/2E
351312	Spencer #7	3642/417	2/16/99	2/26/99	2/25/99	12/8N/1E & 7&18/8N/2E
351313	Spencer #8	3642/418	2/16/99	2/26/99	2/25/99	13/8N/1E & 18/8N/2E
351314	Spencer #9	3642/419	2/17/99	2/26/99	2/25/99	13/8N/1E
351315	Spencer #10	3642/420	2/16/99	2/26/99	2/25/99	12/8N/1E
351316	Spencer #11	3642/421	2/18/99	2/26/99	2/25/99	12/8N/1E
351317	Spencer #12	3642/422	2/18/99	2/26/99	2/25/99	12/8N/1E & 7/8N/2E
351318	Spencer #13	3642/423	2/18/99	2/26/99	2/25/99	7/8N/2E
351319	Spencer #14	3642/424	2/18/99	2/26/99	2/25/99	7/8N/2E
351320	Spencer #15	3642/425	2/16/99	2/26/99	2/25/99	7&18/8N/2E
351321	Spencer #16	3642/426	2/16/99	2/26/99	2/25/99	18/8N/2E
351322	Spencer #17	3642/427	2/17/99	2/26/99	2/25/99	18/8N/2E
351323	Spencer #18	3642/428	2/19/99	2/26/99	2/25/99	7/8N/2E
351324	Spencer #19	3642/429	2/19/99	2/26/99	2/25/99	12/8N/1E & 7/8N/2E
351325	Spencer #20	3642/430	2/19/99	2/26/99	2/25/99	12/8N/1E
351326	Spencer #21	3642/431	2/19/99	2/26/99	2/25/99	7/8N/2E
351327	Spencer #22	3642/432	2/19/99	2/26/99	2/25/99	7/8N/2E
351328	Spencer #23	3642/433	2/19/99	2/26/99	2/25/99	7/8N/2E
351329	Spencer #24	3642/434	2/18/99	2/26/99	2/25/99	7/8N/2E
351330	Spencer #25	3642/435	2/18/99	2/26/99	2/25/99	7/8N/2E
351331	Spencer #26	3642/436	2/18/99	2/26/99	2/25/99	7/8N/2E
351332	Spencer #27	3642/437	2/18/99	2/26/99	2/25/99	7/8N/2E
351333	Spencer #28	3642/438	2/19/99	2/26/99	2/25/99	7/8N/2E
351334	Spencer #29	3642/439	2/19/99	2/26/99	2/25/99	7/8N/2E
351335	Spencer #30	3642/440	2/16/99	2/26/99	2/25/99	7&18/8N/2E
351336	Spencer #31	3642/441	2/16/99	2/26/99	2/25/99	7&18/8N/2E
351337	Spencer #32	3642/442	2/16/99	2/26/99	2/25/99	18/8N/2E
351338	Spencer #33	3642/443	2/16/99	2/26/99	2/25/99	18/8N/2E
351339	Spencer #34	3642/444	2/17/99	2/26/99	2/25/99	18/8N/2E
351340	Spencer #35	3642/445	2/17/99	2/26/99	2/25/99	13/8N/1E
351341	Spencer #36	3642/446	2/17/99	2/26/99	2/25/99	13/8N/1E & 18/8N/2E
351342	Spencer #37	3642/447	2/17/99	2/26/99	2/25/99	18/8N/2E
351343	Spencer #38	3642/448	2/17/99	2/26/99	2/25/99	18/8N/2E
351344	Spencer #39	3642/449	2/17/99	2/26/99	2/25/99	18/8N/2E
351345	Spencer #40	3642/450	2/17/99	2/26/99	2/25/99	18/8N/2E
351346	Spencer #41	3642/451	2/19/99	2/26/99	2/25/99	6&7/8N/2E

RECEIVED



<b>Exhibit A</b>						<b>Page 2 of 2</b>
	AZCO Mica, Inc.					Spencer Claims
	Blk Canyon Proj					Yavapai Co., AZ
351347	Spencer #42	3642/452	2/19/99	2/26/99	2/25/99	6&7/8N/2E
351348	Spencer #43	3642/453	2/19/99	2/26/99	2/25/99	6&7/8N/2E
351382	Spencer #77	3642/487	1/11/99	2/26/99	2/25/99	6&7/8N/2E
351384	Spencer #79	3642/489	1/11/99	2/26/99	2/25/99	6&7/8N/2E
351427	Spencer #122	3642/532	1/7/99	2/26/99	2/25/99	12-8N-1E
351428	Spencer #123	3642/533	12/15/98	2/26/99	2/25/99	13-8N-1E
351429	Spencer #124	3642/534	1/7/99	2/26/99	2/25/99	12-8N-1E
351430	Spencer #125	3642/535	12/15/98	2/26/99	2/25/99	13-8N-1E
351431	Spencer #126	3642/536	1/7/99	2/26/99	2/25/99	12-8N-1E
351432	Spencer #127	3642/537	12/15/98	2/26/99	2/25/99	13-8N-1E
351451	Spencer #146	3642/556	12/15/98	2/26/99	2/25/99	13-8N-1E
351452	Spencer #147	3642/557	12/18/98	2/26/99	2/25/99	13-8N-1E
351453	Spencer #148	3642/558	12/15/98	2/26/99	2/25/99	13-8N-1E
351454	Spencer #149	3642/559	12/18/98	2/26/99	2/25/99	13-8N-1E
351455	Spencer #150	3642/560	12/15/98	2/26/99	2/25/99	12-8N-1E
351456	Spencer #151	3642/561	12/18/98	2/26/99	2/25/99	13-8N-1E
351457	Spencer #152	3642/562	12/15/98	2/26/99	2/25/99	13-8N-1E
351458	Spencer #153	3642/563	12/18/98	2/26/99	2/25/99	13-8N-1E
351460	Spencer #155	3642/565	12/18/98	2/26/99	2/25/99	13-8N-1E
351462	Spencer #157	3642/567	12/18/98	2/26/99	2/25/99	13-8N-1E
351489	Spencer #184	3642/594	12/18/98	2/26/99	2/25/99	13&24-8N-1E
351491	Spencer #186	3642/596	12/18/98	2/26/99	2/25/99	13&24-8N-1E
351492	Spencer #187	3642/597	1/6/99	2/26/99	2/25/99	24-8N-1E
351493	Spencer #188	3642/598	12/18/98	2/26/99	2/25/99	13 & 24-8N-1E
351494	Spencer #189	3642/599	1/6/99	2/26/99	2/25/99	23 & 24-8N-1E
351495	Spencer #190	3642/600	12/18/98	2/26/99	2/25/99	13,14,23 & 24-8N-1E



PHOENIX, ARIZONA

2012 AUG 30 P 3:41

RECEIVED  
PHOENIX STATE OFFICE

AZCO Mica, Inc.  
 Santa Fe Gold Corporation  
 1128 Pennsylvania NE, Ste. 200  
 Albuquerque, NM 87110

Mica Millsite Claims  
 Maricopa County, Arizona

AMC NO.	NAME	COUNTY BOOK/PAGE	LOCATION DATE	COUNTY RECORDING DATE	BLM REC. DATE	SEC/ TOWNSHIP/ RANGE
352501	Mica 12 Millsite	99-0874390	9/8/99	9/20/99	9/17/99	28-T8N-42E
352503	Mica 14 Millsite	99-0874392	9/8/99	9/20/99	9/17/99	28-T8N-42E
352505	Mica 16 Millsite	99-0874394	9/8/99	9/20/99	9/17/99	28-T8N-42E
352508	Mica 19 Millsite	99-0874397	9/8/99	9/20/99	9/17/99	28-T8N-42E
352509	Mica 20 Millsite	99-0874398	9/8/99	9/20/99	9/17/99	27-T8N-42E
352510	Mica 21 Millsite	99-0874399	9/8/99	9/20/99	9/17/99	28-T8N-42E
352511	Mica 22 Millsite	99-0874400	9/8/99	9/20/99	9/17/99	27-T8N-42E
352512	Mica 23 Millsite	99-0874401	9/8/99	9/20/99	9/17/99	28-T8N-42E
352513	Mica 24 Millsite	99-0874402	9/8/99	9/20/99	9/17/99	27-T8N-42E

PHOENIX, ARIZONA

2012 AUG 30 P 3:41

RECEIVED  
 PHOENIX STATE OFFICE

**SANTA FE**  
**GOLD** A Mining & Exploration Co.

1128 Pennsylvania NE, Suite 200  
Albuquerque, NM 87110



7011 3500 0002 8027 0095



1000

85004

U.S. POSTAGE  
PAID  
ALBUQUERQUE, NM  
87111  
AUG 28, 12  
AMOUNT

**\$5.95**  
00013095-10

RECEIVED  
BLM AZ STATE OFFICE  
2012 AUG 30 P 3:40  
PHOENIX, ARIZ

Bureau of Land Management  
Arizona State Office  
One North Central Avenue, Suite 800  
Phoenix, AZ 85004-4427

**FIRST CLASS**


8500484427 0041





1128 Pennsylvania NE, Suite 200  
Albuquerque, NM 87110

RECEIVED  
BLM AZ STATE OFFICE  
2012 AUG 30 10 30  
PHOENIX, ARIZONA



7011 3500 0002 8027 0095



1000

85004

U.S. POSTAGE  
PAID  
ALBUQUERQUE, NM  
87111  
AUG 28, 2012  
AMOUNT

\$5.95

00013095-10

FIRST CLASS

Bureau of Land Management  
Arizona State Office  
One North Central Avenue, Suite 800  
Phoenix, AZ 85004-4427

850044427 0041



**United States Department of the Interior**  
**Bureau of Land Management**  
 LANDS/RECREATION & PLANNING  
 ONE N CENTRAL AVE  
 PHOENIX, AZ 85004 -2203  
 Phone: 602-417-9200

Receipt

No: 2646357

<b>Transaction #:</b> 2727128	<b>ENTERED INTO COMPUTER</b>
<b>Date of Transaction:</b> 08/31/2012	
CUSTOMER:	
SANTA FE GOLD CORP 1128 PENNSYLVANIA ST NE STE 20 ALBUQUERQUE, NM 87110-7437 US	

LINE #	QTY	DESCRIPTION	REMARKS	UNIT PRICE	TOTAL
1	1.00	LOCATABLE MINERALS / MINING CLAIMS-NOT NEW-UNADJUD, ONE AUTH NO. ONLY / MINING CLAIM MONEY RECEIVED <b>CASES: AMC351306/\$10640.00</b>	MAINT FEE PYMNT (76) 2013	- n/a -	10640.00
<b>TOTAL:</b>					<b>\$10,640.00</b>

PAYMENT INFORMATION			
1	AMOUNT:	10640.00	POSTMARKED: N/A
	TYPE:	CHECK	RECEIVED: 08/30/2012
	CHECK NO:	6400	
	NAME:	AZCO 1128 PENNSYLVANIA ST NE STE 20 ALBUQUERQUE NM 87110 US	

REMARKS

This receipt was generated by the automated BLM Collections and Billing System and is a paper representation of a portion of the official electronic record contained therein. *Lead Amc #s (PB)*

*Amc 351306  
351349  
352490*

AMC 351306  
AMC 351349

RECEIVED  
B.L.M. AZ STATE OFFICE  
2011 AUG 19 A 8:17  
PHOENIX, AZ

August 9, 2011


Bureau of Land Management  
Arizona State Office  
One North Central Avenue, Suite 800  
Phoenix, AZ 85004-4427

Dear Sir or Madam:

Enclosed is our check in the amount of \$10,640 (\$140.00 per claim) as payment of the claim maintenance fee, in lieu of assessment work, for the assessment year beginning September 1, 2011 for our 67 lode and 9 mill site claims located in Yavapai and Maricopa Counties respectively, as shown on the attached Exhibits.

Please call should you require additional information or have questions.

Yours sincerely,



Ryan Carson  
Manager Legal Affairs

Attachment

NO. OF CLAIMS 76  
AMOUNT 10,640  
RECEIPT NO. 2409585  
INIT. ML

\*\* BLM-ASO\*\*

ENTERED INTO COMPUTER

AUG 31 2011 AT

**EXHIBIT A**  
**AZCO Mica, Inc.**  
**Black Canyon Mica Project**

AMC NO.	NAME	COUNTY BOOK/PAGE	LOCATION DATE	COUNTY RECORDING DATE	BLM REC. DATE	SEC/ TOWNSHIP/ RANGE
351306	Spencer #1	3642/411	2/16/99	2/26/99	2/25/99	18/8N/2E
351307	Spencer #2	3642/412	2/17/99	2/26/99	2/25/99	18/8N/2E
351308	Spencer #3	3642/413	2/16/99	2/26/99	2/25/99	13/8N/1E &18/8N/2E
351309	Spencer #4	3642/414	2/17/99	2/26/99	2/25/99	13/8N/1E &18/8N/2E
351310	Spencer #5	3642/415	2/17/99	2/26/99	2/25/99	18/8N/2E
351311	Spencer #6	3642/416	2/16/99	2/26/99	2/25/99	7&18/8N/2E
351312	Spencer #7	3642/417	2/16/99	2/26/99	2/25/99	12/8N/1E & 7&18/8N/2E
351313	Spencer #8	3642/418	2/16/99	2/26/99	2/25/99	13/8N/1E &18/8N/2E
351314	Spencer #9	3642/419	2/17/99	2/26/99	2/25/99	13/8N/1E
351315	Spencer #10	3642/420	2/16/99	2/26/99	2/25/99	12/8N/1E
351316	Spencer #11	3642/421	2/18/99	2/26/99	2/25/99	12/8N/1E
351317	Spencer #12	3642/422	2/18/99	2/26/99	2/25/99	12/8N/1E & 7/8N/2E
351318	Spencer #13	3642/423	2/18/99	2/26/99	2/25/99	7/8N/2E
351319	Spencer #14	3642/424	2/18/99	2/26/99	2/25/99	7/8N/2E
351320	Spencer #15	3642/425	2/16/99	2/26/99	2/25/99	7&18/8N/2E
351321	Spencer #16	3642/426	2/16/99	2/26/99	2/25/99	18/8N/2E
351322	Spencer #17	3642/427	2/17/99	2/26/99	2/25/99	18/8N/2E
351323	Spencer #18	3642/428	2/19/99	2/26/99	2/25/99	7/8N/2E
351324	Spencer #19	3642/429	2/19/99	2/26/99	2/25/99	12/8N/1E & 7/8N/2E
351325	Spencer #20	3642/430	2/19/99	2/26/99	2/25/99	12/8N/1E
351326	Spencer #21	3642/431	2/19/99	2/26/99	2/25/99	7/8N/2E
351327	Spencer #22	3642/432	2/19/99	2/26/99	2/25/99	7/8N/2E
351328	Spencer #23	3642/433	2/19/99	2/26/99	2/25/99	7/8N/2E
351329	Spencer #24	3642/434	2/18/99	2/26/99	2/25/99	7/8N/2E
351330	Spencer #25	3642/435	2/18/99	2/26/99	2/25/99	7/8N/2E
351331	Spencer #26	3642/436	2/18/99	2/26/99	2/25/99	7/8N/2E
351332	Spencer #27	3642/437	2/18/99	2/26/99	2/25/99	7/8N/2E
351333	Spencer #28	3642/438	2/19/99	2/26/99	2/25/99	7/8N/2E
351334	Spencer #29	3642/439	2/19/99	2/26/99	2/25/99	7/8N/2E
351335	Spencer #30	3642/440	2/16/99	2/26/99	2/25/99	7/8N/2E
351336	Spencer #31	3642/441	2/16/99	2/26/99	2/25/99	7&18/8N/2E
351337	Spencer #32	3642/442	2/16/99	2/26/99	2/25/99	7&18/8N/2E
351338	Spencer #33	3642/443	2/16/99	2/26/99	2/25/99	18/8N/2E
351339	Spencer #34	3642/444	2/17/99	2/26/99	2/25/99	18/8N/2E
351340	Spencer #35	3642/445	2/17/99	2/26/99	2/25/99	18/8N/2E
351341	Spencer #36	3642/446	2/17/99	2/26/99	2/25/99	13/8N/1E &18/8N/2E
351342	Spencer #37	3642/447	2/17/99	2/26/99	2/25/99	18/8N/2E
351343	Spencer #38	3642/448	2/17/99	2/26/99	2/25/99	18/8N/2E
351344	Spencer #39	3642/449	2/17/99	2/26/99	2/25/99	18/8N/2E
351345	Spencer #40	3642/450	2/17/99	2/26/99	2/25/99	18/8N/2E
351346	Spencer #41	3642/451	2/19/99	2/26/99	2/25/99	6&7/8N/2E

RECEIVED  
 STATE OF ARIZONA  
 DEPARTMENT OF  
 LAND MANAGEMENT

Exhibit A						Page 2 of 2
	AZCO Mica, Inc.					Spencer Claims
	Blk Canyon Proj					Yavapai Co., AZ
351347	Spencer #42	3642/452	2/19/99	2/26/99	2/25/99	6&7/8N/2E
351348	Spencer #43	3642/453	2/19/99	2/26/99	2/25/99	6&7/8N/2E
351382	Spencer #77	3642/487	1/11/99	2/26/99	2/25/99	6&7/8N/2E
351384	Spencer #79	3642/489	1/11/99	2/26/99	2/25/99	6&7/8N/2E
351427	Spencer #122	3642/532	1/7/99	2/26/99	2/25/99	12-8N-1E
351428	Spencer #123	3642/533	12/15/98	2/26/99	2/25/99	13-8N-1E
351429	Spencer #124	3642/534	1/7/99	2/26/99	2/25/99	12-8N-1E
351430	Spencer #125	3642/535	12/15/98	2/26/99	2/25/99	13-8N-1E
351431	Spencer #126	3642/536	1/7/99	2/26/99	2/25/99	12-8N-1E
351432	Spencer #127	3642/537	12/15/98	2/26/99	2/25/99	13-8N-1E
351451	Spencer #146	3642/556	12/15/98	2/26/99	2/25/99	13-8N-1E
351452	Spencer #147	3642/557	12/18/98	2/26/99	2/25/99	13-8N-1E
351453	Spencer #148	3642/558	12/15/98	2/26/99	2/25/99	13-8N-1E
351454	Spencer #149	3642/559	12/18/98	2/26/99	2/25/99	13-8N-1E
351455	Spencer #150	3642/560	12/15/98	2/26/99	2/25/99	12-8N-1E
351456	Spencer #151	3642/561	12/18/98	2/26/99	2/25/99	13-8N-1E
351457	Spencer #152	3642/562	12/15/98	2/26/99	2/25/99	13-8N-1E
351458	Spencer #153	3642/563	12/18/98	2/26/99	2/25/99	13-8N-1E
351460	Spencer #155	3642/565	12/18/98	2/26/99	2/25/99	13-8N-1E
351462	Spencer #157	3642/567	12/18/98	2/26/99	2/25/99	13-8N-1E
351489	Spencer #184	3642/594	12/18/98	2/26/99	2/25/99	13&24-8N-1E
351491	Spencer #186	3642/596	12/18/98	2/26/99	2/25/99	13&24-8N-1E
351492	Spencer #187	3642/597	1/6/99	2/26/99	2/25/99	24-8N-1E
351493	Spencer #188	3642/598	12/18/98	2/26/99	2/25/99	13 & 24-8N-1E
351494	Spencer #189	3642/599	1/6/99	2/26/99	2/25/99	23 & 24-8N-1E
351495	Spencer #190	3642/600	12/18/98	2/26/99	2/25/99	13,14,23 & 24-8N-1E

PHOENIX, AZ

2011 AUG 19 A 8:17

RECEIVED  
BLM AZ STATE OFFICE



**AZCO Mica, Inc.  
Santa Fe Gold Corporation  
1128 Pennsylvania NE, Ste. 200  
Albuquerque, NM 87110**

**Mica Millsite Claims  
Maricopa County, Arizona**

<b>AMC NO.</b>	<b>NAME</b>	<b>COUNTY BOOK/PAGE</b>	<b>LOCATION DATE</b>	<b>COUNTY RECORDING DATE</b>	<b>BLM REC. DATE</b>	<b>SEC/ TOWNSHIP/ RANGE</b>
352501	Mica 12 Millsite	99-0874390	9/8/99	9/20/99	9/17/99	28-T8N-42E
352503	Mica 14 Millsite	99-0874392	9/8/99	9/20/99	9/17/99	28-T8N-42E
352505	Mica 16 Millsite	99-0874394	9/8/99	9/20/99	9/17/99	28-T8N-42E
352508	Mica 19 Millsite	99-0874397	9/8/99	9/20/99	9/17/99	28-T8N-42E
352509	Mica 20 Millsite	99-0874398	9/8/99	9/20/99	9/17/99	27-T8N-42E
352510	Mica 21 Millsite	99-0874399	9/8/99	9/20/99	9/17/99	28-T8N-42E
352511	Mica 22 Millsite	99-0874400	9/8/99	9/20/99	9/17/99	27-T8N-42E
352512	Mica 23 Millsite	99-0874401	9/8/99	9/20/99	9/17/99	28-T8N-42E
352513	Mica 24 Millsite	99-0874402	9/8/99	9/20/99	9/17/99	27-T8N-42E

RECEIVED  
B.L.M. AZ STATE OFFICE  
2011 AUG 19 A 8:17  
PHOENIX, AZ

United States Department of the Interior  
 Bureau of Land Management  
 LANDS/RECREATION & PLANNING  
 ONE N CENTRAL AVE  
 PHOENIX, AZ 85004 -2203  
 Phone: 602-417-9200

Receipt

No:

2409585

<b>Transaction #:</b> 2484907	
<b>Date of Transaction:</b> 08/19/2011	
CUSTOMER:	
SANTA FE GOLD CORP 1128 PENNSYLVANIA ST NE STE 20 ALBUQUERQUE, NM 87110-7421 US	

LINE #	QTY	DESCRIPTION	REMARKS	UNIT PRICE	TOTAL
1	1.00	LOCATABLE MINERALS / MINING CLAIMS-NOT NEW-UNADJUD, ONE AUTH NO. ONLY / MINING CLAIM MONEY RECEIVED <b>CASES: AMC351306/\$10640.00</b>	MAINT 2012/76	- n/a -	10640.00
<b>TOTAL:</b>					<b>\$10,640.00</b>

PAYMENT INFORMATION					
1	AMOUNT:	10640.00	POSTMARKED:	N/A	
	TYPE:	CHECK	RECEIVED:	08/18/2011	
	CHECK NO:	6380			
	NAME:	AZCO 1128 PENNSYLVANIA ST NE STE 20 ALBUQUERQUE NM 87110-7421 US			


REMARKS

This receipt was generated by the automated BLM Collections and Billing System and is a paper representation of a portion of the official electronic record contained therein.

**SANTA FE**  
**GOLD** A Mining & Exploration Co.

1128 Pennsylvania NE, Suite 200  
Albuquerque, NM 87110


**CERTIFIED MAIL™**



7010 1870 0002 3325 8593



1000



85004

U.S. POSTAGE  
PAID  
ALBUQUERQUE, NM  
87111  
AUG 16, 11  
AMOUNT

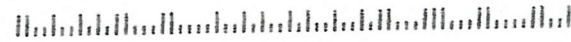
**\$5.59**  
00013095-10

RECEIVED  
ALBUQUERQUE STATE OFFICE  
AUG 16 2011 6 18 P 2:37  
PHOENIX, ARIZONA  
**FIRST CLASS**

Bureau of Land Management  
Arizona State Office  
One North Central Avenue, Suite 800  
Phoenix, AZ 85004-4427

**RETURN RECEIPT  
REQUESTED**

850044427 C041



AMC 351306  
AMC 351349  
AMC 352490

August 4, 2010

Bureau of Land Management  
Arizona State Office  
One North Central Avenue, Suite 800  
Phoenix, AZ 85004-4427

Dear Sir or Madam:

Enclosed is our check in the amount of \$10,640 (\$140.00 per claim) as payment of the claim maintenance fee, in lieu of assessment work, for the assessment year beginning September 1, 2010 for our 67 lode and 9 mill site claims located in Yavapai and Maricopa Counties respectively, as shown on the attached Exhibits.

Please call should you require additional information or have questions.

Yours sincerely,



Ryan Carson  
Manager Legal Affairs

Attachment

RECEIVED  
BLM AZ STATE OFFICE  
2010 AUG 16 A 9:38  
PHOENIX, ARIZONA

NO. OF CLAIMS 76  
AMOUNT \$10640.00  
RECEIPT NO. 2191293  
INIT. A.A.  
\*\* BLM-ASO\*\*

**EXHIBIT A**  
**AZCO Mica, Inc.**  
**Black Canyon Mica Project**

AMC NO.	NAME	COUNTY BOOK/PAGE	LOCATION DATE	COUNTY RECORDING DATE	BLM REC. DATE	SEC/ TOWNSHIP/ RANGE
351306	Spencer #1	3642/411	2/16/99	2/26/99	2/25/99	18/8N/2E
351307	Spencer #2	3642/412	2/17/99	2/26/99	2/25/99	18/8N/2E
351308	Spencer #3	3642/413	2/16/99	2/26/99	2/25/99	13/8N/1E & 18/8N/2E
351309	Spencer #4	3642/414	2/17/99	2/26/99	2/25/99	13/8N/1E & 18/8N/2E
351310	Spencer #5	3642/415	2/17/99	2/26/99	2/25/99	18/8N/2E
351311	Spencer #6	3642/416	2/16/99	2/26/99	2/25/99	7&18/8N/2E
351312	Spencer #7	3642/417	2/16/99	2/26/99	2/25/99	12/8N/1E & 7&18/8N/2E
351313	Spencer #8	3642/418	2/16/99	2/26/99	2/25/99	13/8N/1E & 18/8N/2E
351314	Spencer #9	3642/419	2/17/99	2/26/99	2/25/99	13/8N/1E
351315	Spencer #10	3642/420	2/16/99	2/26/99	2/25/99	12/8N/1E
351316	Spencer #11	3642/421	2/18/99	2/26/99	2/25/99	12/8N/1E
351317	Spencer #12	3642/422	2/18/99	2/26/99	2/25/99	12/8N/1E & 7/8N/2E
351318	Spencer #13	3642/423	2/18/99	2/26/99	2/25/99	7/8N/2E
351319	Spencer #14	3642/424	2/18/99	2/26/99	2/25/99	7/8N/2E
351320	Spencer #15	3642/425	2/16/99	2/26/99	2/25/99	7&18/8N/2E
351321	Spencer #16	3642/426	2/16/99	2/26/99	2/25/99	18/8N/2E
351322	Spencer #17	3642/427	2/17/99	2/26/99	2/25/99	18/8N/2E
351323	Spencer #18	3642/428	2/19/99	2/26/99	2/25/99	7/8N/2E
351324	Spencer #19	3642/429	2/19/99	2/26/99	2/25/99	12/8N/1E & 7/8N/2E
351325	Spencer #20	3642/430	2/19/99	2/26/99	2/25/99	12/8N/1E
351326	Spencer #21	3642/431	2/19/99	2/26/99	2/25/99	7/8N/2E
351327	Spencer #22	3642/432	2/19/99	2/26/99	2/25/99	7/8N/2E
351328	Spencer #23	3642/433	2/19/99	2/26/99	2/25/99	7/8N/2E
351329	Spencer #24	3642/434	2/18/99	2/26/99	2/25/99	7/8N/2E
351330	Spencer #25	3642/435	2/18/99	2/26/99	2/25/99	7/8N/2E
351331	Spencer #26	3642/436	2/18/99	2/26/99	2/25/99	7/8N/2E
351332	Spencer #27	3642/437	2/18/99	2/26/99	2/25/99	7/8N/2E
351333	Spencer #28	3642/438	2/19/99	2/26/99	2/25/99	7/8N/2E
351334	Spencer #29	3642/439	2/19/99	2/26/99	2/25/99	7/8N/2E
351335	Spencer #30	3642/440	2/16/99	2/26/99	2/25/99	7&18/8N/2E
351336	Spencer #31	3642/441	2/16/99	2/26/99	2/25/99	7&18/8N/2E
351337	Spencer #32	3642/442	2/16/99	2/26/99	2/25/99	18/8N/2E
351338	Spencer #33	3642/443	2/16/99	2/26/99	2/25/99	18/8N/2E
351339	Spencer #34	3642/444	2/17/99	2/26/99	2/25/99	18/8N/2E
351340	Spencer #35	3642/445	2/17/99	2/26/99	2/25/99	13/8N/1E
351341	Spencer #36	3642/446	2/17/99	2/26/99	2/25/99	13/8N/1E & 18/8N/2E
351342	Spencer #37	3642/447	2/17/99	2/26/99	2/25/99	18/8N/2E
351343	Spencer #38	3642/448	2/17/99	2/26/99	2/25/99	18/8N/2E
351344	Spencer #39	3642/449	2/17/99	2/26/99	2/25/99	18/8N/2E
351345	Spencer #40	3642/450	2/17/99	2/26/99	2/25/99	18/8N/2E
351346	Spencer #41	3642/451	2/19/99	2/26/99	2/25/99	6&7/8N/2E

RECEIVED  
 AT STATE OFFICE  
 YAVAPAI COUNTY ARIZONA  
 FEB 25 1999

<b>Exhibit A</b>						<b>Page 2 of 2</b>
	AZCO Mica, Inc.					Spencer Claims
	Blk Canyon Proj					Yavapai Co., AZ
351347	Spencer #42	3642/452	2/19/99	2/26/99	2/25/99	6&7/8N/2E
351348	Spencer #43	3642/453	2/19/99	2/26/99	2/25/99	6&7/8N/2E
351382	Spencer #77	3642/487	1/11/99	2/26/99	2/25/99	6&7/8N/2E
351384	Spencer #79	3642/489	1/11/99	2/26/99	2/25/99	6&7/8N/2E
351427	Spencer #122	3642/532	1/7/99	2/26/99	2/25/99	12-8N-1E
351428	Spencer #123	3642/533	12/15/98	2/26/99	2/25/99	13-8N-1E
351429	Spencer #124	3642/534	1/7/99	2/26/99	2/25/99	12-8N-1E
351430	Spencer #125	3642/535	12/15/98	2/26/99	2/25/99	13-8N-1E
351431	Spencer #126	3642/536	1/7/99	2/26/99	2/25/99	12-8N-1E
351432	Spencer #127	3642/537	12/15/98	2/26/99	2/25/99	13-8N-1E
351451	Spencer #146	3642/556	12/15/98	2/26/99	2/25/99	13-8N-1E
351452	Spencer #147	3642/557	12/18/98	2/26/99	2/25/99	13-8N-1E
351453	Spencer #148	3642/558	12/15/98	2/26/99	2/25/99	13-8N-1E
351454	Spencer #149	3642/559	12/18/98	2/26/99	2/25/99	13-8N-1E
351455	Spencer #150	3642/560	12/15/98	2/26/99	2/25/99	12-8N-1E
351456	Spencer #151	3642/561	12/18/98	2/26/99	2/25/99	13-8N-1E
351457	Spencer #152	3642/562	12/15/98	2/26/99	2/25/99	13-8N-1E
351458	Spencer #153	3642/563	12/18/98	2/26/99	2/25/99	13-8N-1E
351460	Spencer #155	3642/565	12/18/98	2/26/99	2/25/99	13-8N-1E
351462	Spencer #157	3642/567	12/18/98	2/26/99	2/25/99	13-8N-1E
351489	Spencer #184	3642/594	12/18/98	2/26/99	2/25/99	13&24-8N-1E
351491	Spencer #186	3642/596	12/18/98	2/26/99	2/25/99	13&24-8N-1E
351492	Spencer #187	3642/597	1/6/99	2/26/99	2/25/99	24-8N-1E
351493	Spencer #188	3642/598	12/18/98	2/26/99	2/25/99	13 & 24-8N-1E
351494	Spencer #189	3642/599	1/6/99	2/26/99	2/25/99	23 & 24-8N-1E
351495	Spencer #190	3642/600	12/18/98	2/26/99	2/25/99	13,14,23 & 24-8N-1E

RECEIVED  
BLM AZ STATE OFFICE  
2010 AUG 16 A 9:38  
PHOENIX, ARIZONA

**EXHIBIT B**

**AZCO Mica, Inc.  
Santa Fe Gold Corporation  
1128 Pennsylvania NE, Ste. 200  
Albuquerque, NM 87110**

**Mica Millsite Claims  
Maricopa County, Arizona**

<b>AMC NO.</b>	<b>NAME</b>	<b>COUNTY BOOK/PAGE</b>	<b>LOCATION DATE</b>	<b>COUNTY RECORDING DATE</b>	<b>BLM REC. DATE</b>	<b>SEC/ TOWNSHIP/ RANGE</b>
352501	Mica 12 Millsite	99-0874390	9/8/99	9/20/99	9/17/99	28-T8N-42E
352503	Mica 14 Millsite	99-0874392	9/8/99	9/20/99	9/17/99	28-T8N-42E
352505	Mica 16 Millsite	99-0874394	9/8/99	9/20/99	9/17/99	28-T8N-42E
352508	Mica 19 Millsite	99-0874397	9/8/99	9/20/99	9/17/99	28-T8N-42E
352509	Mica 20 Millsite	99-0874398	9/8/99	9/20/99	9/17/99	28-T8N-42E
352510	Mica 21 Millsite	99-0874399	9/8/99	9/20/99	9/17/99	27-T8N-42E
352511	Mica 22 Millsite	99-0874400	9/8/99	9/20/99	9/17/99	28-T8N-42E
352512	Mica 23 Millsite	99-0874401	9/8/99	9/20/99	9/17/99	27-T8N-42E
352513	Mica 24 Millsite	99-0874402	9/8/99	9/20/99	9/17/99	28-T8N-42E

**ENTERED INTO COMPUTER**

**AUG 24 2010**

**RECEIVED  
BLM AZ STATE OFFICE  
2010 AUG 16 A 9:38  
PHOENIX, ARIZONA**

**United States Department of the Interior**  
**Bureau of Land Management**  
 LANDS/RECREATION & PLANNING  
 ONE N CENTRAL AVE  
 PHOENIX, AZ 85004 -2203  
 Phone:

Receipt

No: 2191293

<b>Transaction #:</b> 2261049		<b>ENTERED INTO COMPUTER</b>
<b>Date of Transaction:</b> 08/16/2010		
<b>CUSTOMER:</b>	SANTA FE GOLD CORP 1128 PENNSYLVANIA ST NE STE 20 ALBUQUERQUE, NM 87110-7437 US	AUG 24 2010


LINE #	QTY	DESCRIPTION	REMARKS	UNIT PRICE	TOTAL
1	1.00	LOCATABLE MINERALS / MINING CLAIMS-NOT NEW-UNADJUD, ONE AUTH NO. ONLY / MINING CLAIM MONEY RECEIVED <b>CASES: AMC351306/\$10640.00</b>	MAINT FEE PYMNT (76) 2011	- n/a -	10640.00
<b>TOTAL:</b>					<b>\$10,640.00</b>

PAYMENT INFORMATION			
1	<b>AMOUNT:</b>	10640.00	<b>POSTMARKED:</b> N/A
	<b>TYPE:</b>	CHECK	<b>RECEIVED:</b> 08/16/2010
	<b>CHECK NO:</b>	6365	
	<b>NAME:</b>	AZCO 1128 PENNSYLVANIA ST NE STE 20 ALBUQUERQUE NM 87110-7437 US	

REMARKS

This receipt was generated by the automated BLM Collections and Billing System and is a paper representation of a portion of the official electronic record contained therein.





SANTA FE  
GOLD CORP

1128 Pennsylvania NE, Suite 200 | Albuquerque, NM 87110 | TEL 505.255.4852 | FAX 505.255.4851 | www.santafegoldcorp.com

AMC 351306

351349  
351306  
352490

August 27, 2009

Bureau of Land Management  
Arizona State Office  
222 North Central Avenue  
Phoenix, AZ 85004-2203

Dear Sir or Madam:

Enclosed is our check in the amount of \$10,640 (\$140.00 per claim) as payment of the claim maintenance fee, in lieu of assessment work, for the assessment year beginning September 1, 2009 for our 67 lode and 9 millsite claims located in Yavapai and Maricopa Counties respectively, as shown on the attached Exhibits.

Please call should you require additional information or have questions.

Yours sincerely,

Ryan Carson  
Manager Legal Affairs

Attachment

TIMELY FILED

PHOENIX, ARIZONA

2009 SEP 17 A 8:08

RECEIVED  
BLM AZ STATE OFFICE

2068256

# 2003607

ENTERED  
SEP 30 2009  
D99

**EXHIBIT A**  
**AZCO Mica, Inc.**  
**Black Canyon Mica Project**

AMC NO.	NAME	COUNTY BOOK/PAGE	LOCATION DATE	COUNTY RECORDING DATE	BLM REC. DATE	SEC/TOWNSHIP/RANGE
351306	Spencer #1	3642/411	2/16/99	2/26/99	2/25/99	18/8N/2E
351307	Spencer #2	3642/412	2/17/99	2/26/99	2/25/99	18/8N/2E
351308	Spencer #3	3642/413	2/16/99	2/26/99	2/25/99	13/8N/1E & 18/8N/2E
351309	Spencer #4	3642/414	2/17/99	2/26/99	2/25/99	13/8N/1E & 18/8N/2E
351310	Spencer #5	3642/415	2/17/99	2/26/99	2/25/99	18/8N/2E
351311	Spencer #6	3642/416	2/16/99	2/26/99	2/25/99	7&18/8N/2E
351312	Spencer #7	3642/417	2/16/99	2/26/99	2/25/99	12/8N/1E & 7&18/8N/2E
351313	Spencer #8	3642/418	2/16/99	2/26/99	2/25/99	13/8N/1E & 18/8N/2E
351314	Spencer #9	3642/419	2/17/99	2/26/99	2/25/99	13/8N/1E
351315	Spencer #10	3642/420	2/16/99	2/26/99	2/25/99	12/8N/1E
351316	Spencer #11	3642/421	2/18/99	2/26/99	2/25/99	12/8N/1E
351317	Spencer #12	3642/422	2/18/99	2/26/99	2/25/99	12/8N/1E & 7/8N/2E
351318	Spencer #13	3642/423	2/18/99	2/26/99	2/25/99	7/8N/2E
351319	Spencer #14	3642/424	2/18/99	2/26/99	2/25/99	7/8N/2E
351320	Spencer #15	3642/425	2/16/99	2/26/99	2/25/99	7&18/8N/2E
351321	Spencer #16	3642/426	2/16/99	2/26/99	2/25/99	18/8N/2E
351322	Spencer #17	3642/427	2/17/99	2/26/99	2/25/99	18/8N/2E
351323	Spencer #18	3642/428	2/19/99	2/26/99	2/25/99	7/8N/2E
351324	Spencer #19	3642/429	2/19/99	2/26/99	2/25/99	12/8N/1E & 7/8N/2E
351325	Spencer #20	3642/430	2/19/99	2/26/99	2/25/99	12/8N/1E
351326	Spencer #21	3642/431	2/19/99	2/26/99	2/25/99	7/8N/2E
351327	Spencer #22	3642/432	2/19/99	2/26/99	2/25/99	7/8N/2E
351328	Spencer #23	3642/433	2/19/99	2/26/99	2/25/99	7/8N/2E
351329	Spencer #24	3642/434	2/18/99	2/26/99	2/25/99	7/8N/2E
351330	Spencer #25	3642/435	2/18/99	2/26/99	2/25/99	7/8N/2E
351331	Spencer #26	3642/436	2/18/99	2/26/99	2/25/99	7/8N/2E
351332	Spencer #27	3642/437	2/18/99	2/26/99	2/25/99	7/8N/2E
351333	Spencer #28	3642/438	2/19/99	2/26/99	2/25/99	7/8N/2E
351334	Spencer #29	3642/439	2/19/99	2/26/99	2/25/99	7/8N/2E
351335	Spencer #30	3642/440	2/16/99	2/26/99	2/25/99	7&18/8N/2E
351336	Spencer #31	3642/441	2/16/99	2/26/99	2/25/99	7&18/8N/2E
351337	Spencer #32	3642/442	2/16/99	2/26/99	2/25/99	18/8N/2E
351338	Spencer #33	3642/443	2/16/99	2/26/99	2/25/99	18/8N/2E
351339	Spencer #34	3642/444	2/17/99	2/26/99	2/25/99	18/8N/2E
351340	Spencer #35	3642/445	2/17/99	2/26/99	2/25/99	13/8N/1E
351341	Spencer #36	3642/446	2/17/99	2/26/99	2/25/99	13/8N/1E & 18/8N/2E
351342	Spencer #37	3642/447	2/17/99	2/26/99	2/25/99	18/8N/2E
351343	Spencer #38	3642/448	2/17/99	2/26/99	2/25/99	18/8N/2E
351344	Spencer #39	3642/449	2/17/99	2/26/99	2/25/99	18/8N/2E
351345	Spencer #40	3642/450	2/17/99	2/26/99	2/25/99	18/8N/2E
351346	Spencer #41	3642/451	2/19/99	2/26/99	2/25/99	6&7/8N/2E

RECEIVED  
 BLM AZ STATE OFFICE

IMPLICIT FILED

ENTERED  
 SEP 30 2009  
 299

Exhibit A							Page 2 of 2
AZCO Mica, Inc.							Spencer Claims
Blk Canyon Proj							Yavapai Co., AZ
✓ 351347	Spencer #42	3642/452		2/19/99	2/26/99	2/25/99	
✓ 351348	Spencer #43	3642/453		2/19/99	2/26/99	2/25/99	6&7/8N/2E
✓ 351382	Spencer #77	3642/487		1/11/99	2/26/99	2/25/99	6&7/8N/2E
✓ 351384	Spencer #79	3642/489		1/11/99	2/26/99	2/25/99	6&7/8N/2E
✓ 351427	Spencer #122	3642/532		1/7/99	2/26/99	2/25/99	6&7/8N/2E
✓ 351428	Spencer #123	3642/533		12/15/98	2/26/99	2/25/99	12-8N-1E
✓ 351429	Spencer #124	3642/534		1/7/99	2/26/99	2/25/99	13-8N-1E
✓ 351430	Spencer #125	3642/535		12/15/98	2/26/99	2/25/99	12-8N-1E
✓ 351431	Spencer #126	3642/536		1/7/99	2/26/99	2/25/99	13-8N-1E
✓ 351432	Spencer #127	3642/537		12/15/98	2/26/99	2/25/99	12-8N-1E
✓ 351451	Spencer #146	3642/556		12/15/98	2/26/99	2/25/99	13-8N-1E
✓ 351452	Spencer #147	3642/557		12/15/98	2/26/99	2/25/99	13-8N-1E
✓ 351453	Spencer #148	3642/558		12/18/98	2/26/99	2/25/99	13-8N-1E
✓ 351454	Spencer #149	3642/559		12/15/98	2/26/99	2/25/99	13-8N-1E
✓ 351455	Spencer #150	3642/560		12/18/98	2/26/99	2/25/99	13-8N-1E
✓ 351456	Spencer #151	3642/561		12/15/98	2/26/99	2/25/99	12-8N-1E
✓ 351457	Spencer #152	3642/562		12/18/98	2/26/99	2/25/99	13-8N-1E
✓ 351458	Spencer #153	3642/563		12/15/98	2/26/99	2/25/99	13-8N-1E
✓ 351460	Spencer #155	3642/565		12/18/98	2/26/99	2/25/99	13-8N-1E
✓ 351462	Spencer #157	3642/567		12/18/98	2/26/99	2/25/99	13-8N-1E
✓ 351489	Spencer #184	3642/594		12/18/98	2/26/99	2/25/99	13-8N-1E
✓ 351491	Spencer #186	3642/596		12/18/98	2/26/99	2/25/99	13&24-8N-1E
✓ 351492	Spencer #187	3642/597		12/18/98	2/26/99	2/25/99	13&24-8N-1E
✓ 351493	Spencer #188	3642/598		1/6/99	2/26/99	2/25/99	24-8N-1E
✓ 351494	Spencer #189	3642/599		12/18/98	2/26/99	2/25/99	13 & 24-8N-1E
✓ 351495	Spencer #190	3642/600		1/6/99	2/26/99	2/25/99	23 & 24-8N-1E
				12/18/98	2/26/99	2/25/99	13,14,23 & 24-8N-1E

TIMELY FILED

PHOENIX, ARIZONA

2009 SEP 17 A 8:08

RECEIVED  
BLM AZ STATE OFFICE



AZCO Mica, Inc.  
 Santa Fe Gold Corporation  
 1128 Pennsylvania NE, Ste. 200  
 Albuquerque, NM 87110

Mica Millsite Claims  
 Maricopa County, Arizona

AMC NO.	NAME	COUNTY BOOK/PAGE	LOCATION DATE	COUNTY RECORDING DATE	BLM REC. DATE	SEC/TOWNSHIP/RANGE
352501	Mica 12 Millsite					
352503	Mica 14 Millsite	99-0874390	9/8/99	9/20/99	9/17/99	28-T8N-42E
352505	Mica 16 Millsite	99-0874392	9/8/99	9/20/99	9/17/99	28-T8N-42E
352508	Mica 19 Millsite	99-0874394	9/8/99	9/20/99	9/17/99	28-T8N-42E
352509	Mica 20 Millsite	99-0874397	9/8/99	9/20/99	9/17/99	28-T8N-42E
352510	Mica 21 Millsite	99-0874398	9/8/99	9/20/99	9/17/99	28-T8N-42E
352511	Mica 22 Millsite	99-0874399	9/8/99	9/20/99	9/17/99	27-T8N-42E
352512	Mica 23 Millsite	99-0874400	9/8/99	9/20/99	9/17/99	28-T8N-42E
352513	Mica 24 Millsite	99-0874401	9/8/99	9/20/99	9/17/99	27-T8N-42E
		99-0874402	9/8/99	9/20/99	9/17/99	28-T8N-42E

TIMELY FILED

RECEIVED  
 BLM AZ STATE OFFICE  
 2009 SEP 17 A 8:08  
 PHOENIX, ARIZONA

ENTERED  
 SEP 10 2009  
 2009

CERTIFIED MAIL™



SANTA FE  
GOLD CORP

1128 Pennsylvania NE, Suite 200  
Albuquerque, NM 87110



7008 2810 0000 6618 8494

U.S. POSTAGE PAID  
ALBUQUERQUE, NM 87123  
AUG 28, 09  
AMOUNT

UNITED STATES POSTAL SERVICE

1000 85004

\$5.54  
00055430-11

*Bure*

Bureau of Land Management  
Arizona State Office  
222 North Central Avenue  
Phoenix, AZ 85004-2202

PHOENIX, AZ  
NOV 17 2009

2009 SEP 17 A 8:07

BLM AZ STATE OFFICE

RECEIVED  
TIMELY FILED

2009 SEP 17 A 3:07  
BLM AZ STATE OFFICE

60/10/09  
NIXIE 650 50 1  
RETURN TO SENDER  
NOT DELIVERABLE AS ADDRESSED  
UNABLE TO FORWARD  
BC: 07110743750 \*2255 00527 20 42

8500432000 6618 8494


PLACE STICKER AT TOP OF ENVELOPE TO THE RIGHT OF THE RETURN ADDRESS. FOLD AT DOTTED LINE.

**CERTIFIED MAIL™**



**SANTA FE**  
GOLD CORP

1128 Pennsylvania NE, Suite 200  
Albuquerque, NM 87110



7008 2810 0000 6618 8494



1000

85004

U.S. POSTAGE  
PAID  
ALBUQUERQUE, NM  
87123  
AUG 28, 09  
AMOUNT

**\$5.54**

0055430-11

2009 SEP 17 A 9:07

BLM ALBUQUERQUE OFFICE

*Bure*

Bureau of Land Management  
Arizona State Office  
222 North Central Avenue  
Phoenix, AZ 85004-2202

ANOZI  
2009 SEP 17 A 8:07

RECEIVED  
BLM ALBUQUERQUE OFFICE

**TIMELY FILED**

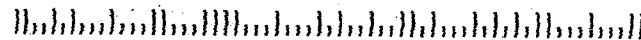
NIXIE 850 50 1

RETURN TO SENDER  
NOT DELIVERABLE AS ADDRESSED  
UNABLE TO FORWARD

DC: 07110740750

\*2255 00527 20 42

8500430000 0000



Print postage online - Go to [usps.com/postageonline](http://usps.com/postageonline)

POSTAGE REQUIRED.

PLEASE PRESS FIRMLY

PLEASE PRESS FIRMLY



Flat Rate Mailing Envelope For Domestic and International Use Visit us at [usps.com](http://usps.com)



U.S. POSTAGE PAID ALBUQUERQUE, NM 87123 SEP 15 '09 AMOUNT \$17.50 00055430-11

1007

(PS Form 2976, or 2976A).



Addressee Copy Label 11-B, March 2004

Post Office To Addressee

DELIVERY (POSTAL USE ONLY)			
Delivery Attempt	Time	<input type="checkbox"/> AM <input type="checkbox"/> PM	Employee Signature
Mo. Day			
Delivery Attempt	Time	<input type="checkbox"/> AM <input type="checkbox"/> PM	Employee Signature
Mo. Day			
Delivery Date	Time	<input type="checkbox"/> AM <input type="checkbox"/> PM	Employee Signature
Mo. Day			

CUSTOMER USE ONLY			
<input type="checkbox"/> <b>WAIVER OF SIGNATURE (Domestic Mail Only)</b> Additional merchandise insurance is void if customer requests waiver of signature. I wish delivery to be made without obtaining signature of addressee or addressee's agent (if delivery employee judges that article can be left in secure location) and I authorize that delivery employee's signature constitutes valid proof of delivery.			

ORIGIN (POSTAL SERVICE USE ONLY)			
PO ZIP Code	Day of Delivery	Postage	
5717	<input type="checkbox"/> Next <input type="checkbox"/> 2nd <input type="checkbox"/> 2nd Del. Day	\$ 17.50	
Date Accepted	Scheduled Date of Delivery	Return Receipt Fee	
Mo. Day Year	Month Day	\$	
Time Accepted	Scheduled Time of Delivery	COD Fee	Insurance Fee
<input type="checkbox"/> AM <input type="checkbox"/> PM	<input type="checkbox"/> Noon <input type="checkbox"/> 3 PM	\$	\$
Flat Rate <input type="checkbox"/> or Weight	Military	Total Postage & Fees	
2.6 lbs. 0.0 ozs.	<input type="checkbox"/> 2nd Day <input type="checkbox"/> 3rd Day	\$ 17.50	
	Int'l Alpha Country Code	Acceptance Emp. Initials	
		K	

NO DELIVERY  Weekend  Holiday  Mailer Signature

FROM: (PLEASE PRINT) PHONE ( 505 ) 255-4152

SFBC  
1128 PENNSYLVANIA NE, STE 200  
ALBUQUERQUE, NM 87110

TO: (PLEASE PRINT) PHONE ( 602 ) 477-9203

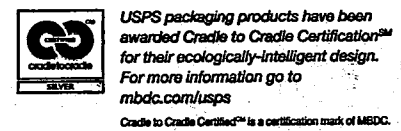
BUREAU OF LAND MANAGEMENT  
ARIZONA STATE OFFICE  
PHOENIX CENTRAL AVE.  
SUITE 800  
PHOENIX, AZ

ZIP + 4 (U.S. ADDRESSES ONLY, DO NOT USE FOR FOREIGN POSTAL CODES.)  
8 5 0 0 4 + 4 4 2 7

FOR INTERNATIONAL DESTINATIONS, WRITE COUNTRY NAME BELOW.

FOR PICKUP OR TRACKING Visit [www.usps.com](http://www.usps.com) Call 1-800-222-1811

RECEIVED BLM AZ STATE OFFICE PHOENIX, ARIZONA 2009 SEP 16 P. 1:33



Please recycle.



EP13F

PRESS HARD. YOU ARE MAKING 3 COPIES.

This packaging is the property of the U.S. Postal Service and is provided solely for use in sending Express Mail shipments. Misuse may be a violation of federal law. This packaging is not for resale. EP13F © U.S. Postal Service; Oct. 2009; All rights reserved.

United States Department of the Interior

Bureau of Land Management  
 BUSINESS & SUPPORT SVCS DIV  
 ONE N CENTRAL AVE SUITE 800  
 PHOENIX, AZ 85004 -4427  
 Phone: (602) 417-9200

Receipt

No: 2003607

<b>Transaction #:</b> 2068256	
<b>Date of Transaction:</b> 09/17/2009	
<b>CUSTOMER:</b>	SANTA FE GOLD CORP 1128 PENNSYLVANIA ST NE STE 20 ALBUQUERQUE,NM 87110-7437 US

LINE #	QTY	DESCRIPTION	REMARKS	UNIT PRICE	TOTAL
1	1.00	LOCATABLE MINERALS / MINING CLAIMS-NOT NEW-UNADJUD,ONE AUTH NO. ONLY / MINING CLAIM MONEY RECEIVED <b>CASES: AMC351306/\$10640.00</b>	MAINT 2010	- n/a -	10640.00
<b>TOTAL:</b>					<b>\$10,640.00</b>

PAYMENT INFORMATION			
1	AMOUNT:	10640.00	POSTMARKED: 09/15/2009
	TYPE:	CHECK	RECEIVED: 09/17/2009
	CHECK NO:	6352	
	NAME:	AZCO 1128 PENNSYLVANIA ST NE STE 20 ALBUQUERQUE NM 87110-7437 US	

<b>REMARKS</b>
PAYMENT SENT TO THE OLD ADDRESS, SEE ATTACHED ENVELOPES

This receipt was generated by the automated BLM Collections and Billing System and is a paper representation of a portion of the official electronic record contained therein.



ENVELOPE POSTAGE REQUIRED.

PLEASE PRESS FIRMLY

PLEASE PRESS FIRMLY



# Flat Rate Mailing Envelope

For Domestic and International Use

Visit us at usps.com



Addressee Copy  
Label 11-B, March 2004

Post Office To Addressee

DELIVERY (POSTAL USE ONLY)		
Delivery Attempt	Time <input type="checkbox"/> AM <input type="checkbox"/> PM	Employee Signature
Mo. Day		
Delivery Attempt	Time <input type="checkbox"/> AM <input type="checkbox"/> PM	Employee Signature
Mo. Day		
Delivery Date	Time <input type="checkbox"/> AM <input type="checkbox"/> PM	Employee Signature
Mo. Day		

CUSTOMER USE ONLY	
<input type="checkbox"/> NO DELIVERY	<input type="checkbox"/> WAIVER OF SIGNATURE (Domestic Mail Only) Additional merchandise insurance is void if customer requests waiver of signature. I wish delivery to be made without obtaining signature of addressee or addressee's agent (if delivery employee judges that article can be left in secure location) and I authorize that delivery employee's signature constitutes valid proof of delivery.
<input type="checkbox"/> Weekend	<input type="checkbox"/> Holiday
Mailing Signature	

ORIGIN (POSTAL SERVICE USE ONLY)			
PO ZIP Code	Day of Delivery	Postage	
57118	<input type="checkbox"/> Next <input type="checkbox"/> 2nd <input type="checkbox"/> 2nd Del. Day	\$ 12.50	
Date Accepted	Scheduled Date of Delivery	Return Receipt Fee	
11/17/09	Month Day	\$	
Mo. Day Year	Scheduled Time of Delivery	COD Fee	Insurance Fee
	<input type="checkbox"/> Noon <input type="checkbox"/> 3 PM	\$	\$
Time Accepted	Military	Total Postage & Fees	
<input type="checkbox"/> AM <input type="checkbox"/> PM		\$ 12.50	
Flat Rate <input type="checkbox"/> or Weight	<input type="checkbox"/> 2nd Day <input type="checkbox"/> 3rd Day	Acceptance Emp. Initials	
lbs. ozs.	Int'l Alpha Country Code		

FROM: (PLEASE PRINT) PHONE (505) 255-4152

SF6C  
1128 PENNSYLVANIA NE, STE. 200  
ALBUQUERQUE, NM 87110

TO: (PLEASE PRINT) PHONE (602) 477-9200

BUREAU OF LAND MANAGEMENT  
ARIZONA STATE OFFICE  
ONE N. CENTRAL AVE.  
SUITE 800  
PHOENIX, AZ

ZIP + 4 (U.S. ADDRESSES ONLY, DO NOT USE FOR FOREIGN POSTAL CODES.)  
8 5 0 0 4 + 4 4 2 7

FOR INTERNATIONAL DESTINATIONS, WRITE COUNTRY NAME BELOW.

FOR PICKUP OR TRACKING  
Visit [www.usps.com](http://www.usps.com)  
Call 1-800-222-1811

RECEIVED  
BLM AZ STATE OFFICE  
2009 SEP 16 P 1:33  
PHOENIX, ARIZONA

USPS packaging products have been awarded Cradle to Cradle Certification<sup>SM</sup> for their ecologically-intelligent design. For more information go to [mbdc.com/usps](http://mbdc.com/usps)  
Cradle to Cradle Certified<sup>SM</sup> is a certification mark of MBDC.

Please recycle.



EP13F

PRESS HARD. YOU ARE MAKING 3 COPIES.



SANTA FE  
GOLD CORP

1128 Pennsylvania NE, Suite 200 | Albuquerque, NM 87110 | TEL 505.255.4852 | FAX 505.255.4851 | www.santaregoldcorp.com

AMC351306  
351349  
351306  
352490

August 27, 2009

Bureau of Land Management  
Arizona State Office  
222 North Central Avenue  
Phoenix, AZ 85004-2203

Dear Sir or Madam:

Enclosed is our check in the amount of \$10,640 (\$140.00 per claim) as payment of the claim maintenance fee, in lieu of assessment work, for the assessment year beginning September 1, 2009 for our 67 lode and 9 millsite claims located in Yavapai and Maricopa Counties respectively, as shown on the attached Exhibits.

Please call should you require additional information or have questions.

Yours sincerely,

Ryan Carson  
Manager Legal Affairs

Attachment

TIMELY FILED

RECEIVED  
BLM/AZ STATE OFFICE  
2009 SEP 17 A 8:08  
PHOENIX, ARIZONA

2068256

# 2003607

ENTERED  
SEP 30 2009  
299

**EXHIBIT A**  
**AZCO Mica, Inc.**  
**Black Canyon Mica Project**

AMC NO.	NAME	COUNTY BOOK/PAGE	LOCATION DATE	COUNTY RECORDING DATE	BLM REC. DATE	SEC/ TOWNSHIP/ RANGE
351306	Spencer #1	3642/411	2/16/99	2/26/99	2/25/99	18/8N/2E
351307	Spencer #2	3642/412	2/17/99	2/26/99	2/25/99	18/8N/2E
351308	Spencer #3	3642/413	2/16/99	2/26/99	2/25/99	13/8N/1E & 18/8N/2E
351309	Spencer #4	3642/414	2/17/99	2/26/99	2/25/99	13/8N/1E & 18/8N/2E
351310	Spencer #5	3642/415	2/17/99	2/26/99	2/25/99	18/8N/2E
351311	Spencer #6	3642/416	2/16/99	2/26/99	2/25/99	7&18/8N/2E
351312	Spencer #7	3642/417	2/16/99	2/26/99	2/25/99	12/8N/1E & 7&18/8N/2E
351313	Spencer #8	3642/418	2/16/99	2/26/99	2/25/99	13/8N/1E & 18/8N/2E
351314	Spencer #9	3642/419	2/17/99	2/26/99	2/25/99	13/8N/1E
351315	Spencer #10	3642/420	2/16/99	2/26/99	2/25/99	12/8N/1E
351316	Spencer #11	3642/421	2/18/99	2/26/99	2/25/99	12/8N/1E
351317	Spencer #12	3642/422	2/18/99	2/26/99	2/25/99	12/8N/1E & 7/8N/2E
351318	Spencer #13	3642/423	2/18/99	2/26/99	2/25/99	7/8N/2E
351319	Spencer #14	3642/424	2/18/99	2/26/99	2/25/99	7/8N/2E
351320	Spencer #15	3642/425	2/16/99	2/26/99	2/25/99	7&18/8N/2E
351321	Spencer #16	3642/426	2/16/99	2/26/99	2/25/99	18/8N/2E
351322	Spencer #17	3642/427	2/17/99	2/26/99	2/25/99	18/8N/2E
351323	Spencer #18	3642/428	2/19/99	2/26/99	2/25/99	7/8N/2E
351324	Spencer #19	3642/429	2/19/99	2/26/99	2/25/99	12/8N/1E & 7/8N/2E
351325	Spencer #20	3642/430	2/19/99	2/26/99	2/25/99	12/8N/1E
351326	Spencer #21	3642/431	2/19/99	2/26/99	2/25/99	7/8N/2E
351327	Spencer #22	3642/432	2/19/99	2/26/99	2/25/99	7/8N/2E
351328	Spencer #23	3642/433	2/19/99	2/26/99	2/25/99	7/8N/2E
351329	Spencer #24	3642/434	2/18/99	2/26/99	2/25/99	7/8N/2E
351330	Spencer #25	3642/435	2/18/99	2/26/99	2/25/99	7/8N/2E
351331	Spencer #26	3642/436	2/18/99	2/26/99	2/25/99	7/8N/2E
351332	Spencer #27	3642/437	2/18/99	2/26/99	2/25/99	7/8N/2E
351333	Spencer #28	3642/438	2/19/99	2/26/99	2/25/99	7/8N/2E
351334	Spencer #29	3642/439	2/19/99	2/26/99	2/25/99	7/8N/2E
351335	Spencer #30	3642/440	2/16/99	2/26/99	2/25/99	7/8N/2E
351336	Spencer #31	3642/441	2/16/99	2/26/99	2/25/99	7&18/8N/2E
351337	Spencer #32	3642/442	2/16/99	2/26/99	2/25/99	7&18/8N/2E
351338	Spencer #33	3642/443	2/16/99	2/26/99	2/25/99	18/8N/2E
351339	Spencer #34	3642/444	2/17/99	2/26/99	2/25/99	18/8N/2E
351340	Spencer #35	3642/445	2/17/99	2/26/99	2/25/99	18/8N/2E
351341	Spencer #36	3642/446	2/17/99	2/26/99	2/25/99	13/8N/1E & 18/8N/2E
351342	Spencer #37	3642/447	2/17/99	2/26/99	2/25/99	18/8N/2E
351343	Spencer #38	3642/448	2/17/99	2/26/99	2/25/99	18/8N/2E
351344	Spencer #39	3642/449	2/17/99	2/26/99	2/25/99	18/8N/2E
351345	Spencer #40	3642/450	2/17/99	2/26/99	2/25/99	18/8N/2E
351346	Spencer #41	3642/451	2/19/99	2/26/99	2/25/99	6&7/8N/2E

ORIGINAL FILED

ENTERED  
 SEP 30 2009  
 299

Exhibit A							Page 2 of 2
AZCO Mica, Inc.							Spencer Claims
Blk Canyon Proj							Yavapai Co., AZ
✓ 351347	Spencer #42	3642/452	2/19/99	2/26/99			
✓ 351348	Spencer #43	3642/453	2/19/99	2/26/99	2/25/99	6&7/8N/2E	
✓ 351382	Spencer #77	3642/487	1/11/99	2/26/99	2/25/99	6&7/8N/2E	
✓ 351384	Spencer #79	3642/489	1/11/99	2/26/99	2/25/99	6&7/8N/2E	
✓ 351427	Spencer #122	3642/532	1/7/99	2/26/99	2/25/99	6&7/8N/2E	
✓ 351428	Spencer #123	3642/533	12/15/98	2/26/99	2/25/99	12-8N-1E	
✓ 351429	Spencer #124	3642/534	1/7/99	2/26/99	2/25/99	13-8N-1E	
✓ 351430	Spencer #125	3642/535	12/15/98	2/26/99	2/25/99	12-8N-1E	
✓ 351431	Spencer #126	3642/536	1/7/99	2/26/99	2/25/99	13-8N-1E	
✓ 351432	Spencer #127	3642/537	12/15/98	2/26/99	2/25/99	12-8N-1E	
✓ 351451	Spencer #146	3642/556	12/15/98	2/26/99	2/25/99	13-8N-1E	
✓ 351452	Spencer #147	3642/557	12/18/98	2/26/99	2/25/99	13-8N-1E	
✓ 351453	Spencer #148	3642/558	12/15/98	2/26/99	2/25/99	13-8N-1E	
✓ 351454	Spencer #149	3642/559	12/18/98	2/26/99	2/25/99	13-8N-1E	
✓ 351455	Spencer #150	3642/560	12/15/98	2/26/99	2/25/99	13-8N-1E	
✓ 351456	Spencer #151	3642/561	12/18/98	2/26/99	2/25/99	12-8N-1E	
✓ 351457	Spencer #152	3642/562	12/15/98	2/26/99	2/25/99	13-8N-1E	
✓ 351458	Spencer #153	3642/563	12/18/98	2/26/99	2/25/99	13-8N-1E	
✓ 351460	Spencer #155	3642/565	12/18/98	2/26/99	2/25/99	13-8N-1E	
✓ 351462	Spencer #157	3642/567	12/18/98	2/26/99	2/25/99	13-8N-1E	
✓ 351489	Spencer #184	3642/594	12/18/98	2/26/99	2/25/99	13-8N-1E	
✓ 351491	Spencer #186	3642/596	12/18/98	2/26/99	2/25/99	13&24-8N-1E	
✓ 351492	Spencer #187	3642/597	1/6/99	2/26/99	2/25/99	13&24-8N-1E	
✓ 351493	Spencer #188	3642/598	12/18/98	2/26/99	2/25/99	24-8N-1E	
✓ 351494	Spencer #189	3642/599	1/6/99	2/26/99	2/25/99	13 & 24-8N-1E	
✓ 351495	Spencer #190	3642/600	12/18/98	2/26/99	2/25/99	23 & 24-8N-1E	

TIMELY FILED

PHOENIX, ARIZONA

2009 SEP 17 A 8:08

RECEIVED  
DLMAZ STATE OFFICE



EXHIBIT B

AZCO Mica, Inc.  
Santa Fe Gold Corporation  
1128 Pennsylvania NE, Ste. 200  
Albuquerque, NM 87110

Mica Millsite Claims  
Maricopa County, Arizona


AMC NO.	NAME	COUNTY BOOK/PAGE	LOCATION DATE	COUNTY RECORDING DATE	BLM REC. DATE	SEC/TOWNSHIP/RANGE
352501	Mica 12 Millsite	99-0874390				
352503	Mica 14 Millsite	99-0874390	9/8/99	9/20/99	9/17/99	28-T8N-42E
352505	Mica 16 Millsite	99-0874392	9/8/99	9/20/99	9/17/99	28-T8N-42E
352508	Mica 19 Millsite	99-0874394	9/8/99	9/20/99	9/17/99	28-T8N-42E
352509	Mica 20 Millsite	99-0874397	9/8/99	9/20/99	9/17/99	28-T8N-42E
352510	Mica 21 Millsite	99-0874398	9/8/99	9/20/99	9/17/99	28-T8N-42E
352511	Mica 22 Millsite	99-0874399	9/8/99	9/20/99	9/17/99	27-T8N-42E
352512	Mica 23 Millsite	99-0874400	9/8/99	9/20/99	9/17/99	28-T8N-42E
352513	Mica 24 Millsite	99-0874401	9/8/99	9/20/99	9/17/99	27-T8N-42E
		99-0874402	9/8/99	9/20/99	9/17/99	28-T8N-42E
					9/17/99	27-T8N-42E

TIMELY FILED

RECEIVED  
BLM AZ STATE OFFICE  
2009 SEP 17 A 8:08  
PHOENIX, ARIZONA




CERTIFIED MAIL™



SANTA FE  
GOLD CORP

1128 Pennsylvania NE, Suite 200  
Albuquerque, NM 87110



7008 2810 0000 6618 8494



1000

85004

U.S. POSTAGE  
PAID  
ALBUQUERQUE, NM  
87123  
AUG 28, 09  
AMOUNT

\$5.54

00055430-11

*Bure*

Bureau of Land Management  
Arizona State Office  
222 North Central Avenue  
Phoenix, AZ 85004-2202

ANOZI

2009 SEP 17 A 8:07

BLM AZ STATE OFFICE

TIMELY FILED

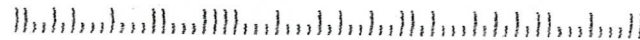
NIXIE 850 50 1

RETURN TO SENDER  
NOT DELIVERABLE AS ADDRESSED  
UNABLE TO FORWARD

DC: 07110740750

\*2255 00527 20 42

8500482255 0001



2009 SEP 17 A 8:07

BLM AZ STATE OFFICE

09/10/09

POSTAGE REQUIRED.

PLEASE PRESS FIRMLY

PLEASE PRESS FIRMLY



# Flat Rate Mailing Envelope

For Domestic and International Use

Visit us at usps.com



U.S. POSTAGE  
PAID  
ALBUQUERQUE, NM  
87123  
SEP 15 '09  
AMOUNT  
**\$17.50**  
00055430-11

1007

(PS Form 2976, or 2976A).



EH618748577US



Addressee Copy  
Label 11-B, March 2004

Post Office To Addressee

DELIVERY (POSTAL USE ONLY)		
Delivery Attempt	Time <input type="checkbox"/> AM <input type="checkbox"/> PM	Employee Signature
Mo. Day		
Delivery Attempt	Time <input type="checkbox"/> AM <input type="checkbox"/> PM	Employee Signature
Mo. Day		
Delivery Date	Time <input type="checkbox"/> AM <input type="checkbox"/> PM	Employee Signature
Mo. Day		

**CUSTOMER USE ONLY**

**WAVER OF SIGNATURE (Domestic Mail Only)**  
Additional merchandise insurance is void if customer requests waiver of signature. I wish delivery to be made without obtaining signature of addressee or addressee's agent (if delivery employee judges that article can be left in secure location) and I authorize that delivery employee's signature constitutes valid proof of delivery.

**NO DELIVERY**  
 Weekend  Holiday  Mailer Signature

ORIGIN (POSTAL SERVICE USE ONLY)			
PO ZIP Code	Day of Delivery	Postage \$ 17.50	
57125	<input type="checkbox"/> Next <input type="checkbox"/> 2nd <input type="checkbox"/> 2nd Del. Day	Return Receipt Fee \$	
Date Accepted	Scheduled Date of Delivery	COD Fee \$ Insurance Fee \$	
Mo. Day Year	Month Day	Total Postage & Fees \$ 17.50	
Time Accepted	Scheduled Time of Delivery	Acceptance Emp. Initials	
<input type="checkbox"/> AM <input type="checkbox"/> PM	<input type="checkbox"/> Noon <input type="checkbox"/> 3 PM		
Flat Rate <input type="checkbox"/> or Weight	Military <input type="checkbox"/> 2nd Day <input type="checkbox"/> 3rd Day		
lbs. ozs.	Int'l Alpha Country Code		

**FROM:** (PLEASE PRINT) PHONE (505) 255-4152

SFBC  
1128 PENNSYLVANIA NE, STE. 200  
ALBUQUERQUE, NM 87110

**TO:** (PLEASE PRINT) PHONE (602) 477-9200

BUREAU OF LAND MANAGEMENT  
ARIZONA STATE OFFICE  
ONE IN. CENTRAL AVE.  
SUITE 800  
PHOENIX, AZ

ZIP + 4 (U.S. ADDRESSES ONLY. DO NOT USE FOR FOREIGN POSTAL CODES.)  
8 5 0 0 4 + 4 4 2 7

FOR INTERNATIONAL DESTINATIONS, WRITE COUNTRY NAME BELOW.

FOR PICKUP OR TRACKING  
Visit [www.usps.com](http://www.usps.com)  
Call 1-800-222-1811



RECEIVED  
BLM AZ STATE OFFICE  
2009 SEP 16 P. 1:33  
PHOENIX, ARIZONA



USPS packaging products have been awarded Cradle to Cradle Certification<sup>SM</sup> for their ecologically-intelligent design. For more information go to [mbdc.com/usps](http://mbdc.com/usps)  
Cradle to Cradle Certified<sup>SM</sup> is a certification mark of MBDC.

Please recycle.



EP13F

PRESS HARD. YOU ARE MAKING 3 COPIES.

This packaging is the property of the U.S. Postal Service<sup>®</sup> and is provided solely for use in sending Express Mail<sup>®</sup> shipments. Misuse may be a violation of federal law. This packaging is not for resale. EP13F © U.S. Postal Service; Oct. 2008; All rights reserved.

United States Department of the Interior

Bureau of Land Management

BUSINESS & SUPPORT SVCS DIV

ONE N CENTRAL AVE SUITE 800

PHOENIX, AZ 85004 -4427

Phone: (602) 417-9200

Receipt

No:

2003607

<b>Transaction #:</b> 2068256	
<b>Date of Transaction:</b> 09/17/2009	
<b>CUSTOMER:</b>	SANTA FE GOLD CORP 1128 PENNSYLVANIA ST NE STE 20 ALBUQUERQUE, NM 87110-7437 US


LINE #	QTY	DESCRIPTION	REMARKS	UNIT PRICE	TOTAL
1	1.00	LOCATABLE MINERALS / MINING CLAIMS-NOT NEW-UNADJUD, ONE AUTH NO. ONLY / MINING CLAIM MONEY RECEIVED <b>CASES: AMC351306/\$10640.00</b>	MAINT 2010	- n/a -	10640.00
<b>TOTAL:</b>					<b>\$10,640.00</b>

PAYMENT INFORMATION			
1	AMOUNT:	10640.00	POSTMARKED: 09/15/2009
	TYPE:	CHECK	RECEIVED: 09/17/2009
	CHECK NO:	6352	
	NAME:	AZCO 1128 PENNSYLVANIA ST NE STE 20 ALBUQUERQUE NM 87110-7437 US	

REMARKS
PAYMENT SENT TO THE OLD ADDRESS, SEE ATTACHED ENVELOPES

This receipt was generated by the automated BLM Collections and Billing System and is a paper representation of a portion of the official electronic record contained therein.





SANTA FE  
GOLD CORP

1128 Pennsylvania NE, Suite 200 | Albuquerque, NM 87110 | TEL 505.255.4852 | FAX 505.255.4851 | www.santafegoldcorp.com

AMC 351306  
AMC 351349  
AMC 352490

August 27, 2008

Bureau of Land Management  
Arizona State Office  
222 North Central Avenue  
Phoenix, AZ 85004-2203

Dear Sir or Madam:


Enclosed is our check in the amount of \$9,500 (\$125.00 per claim) as payment of the claim maintenance fee, in lieu of assessment work, for the assessment year beginning September 1, 2008 for our 67 lode and 9 millsite claims located in Yavapai and Maricopa Counties respectively, as shown on the attached Exhibits.

Please call should you require additional information or have questions.

Yours sincerely,

Ryan Carson  
Manager Legal Affairs

Attachment



RECEIVED  
BLM AZ STATE OFFICE  
2008 SEP - 4 A 10: 15  
PHOENIX, ARIZONA

**EXHIBIT A**  
**AZCO Mica, Inc.**  
**Black Canyon Mica Project**

AMC NO.	NAME	COUNTY BOOK/PAGE	LOCATION DATE	COUNTY RECORDING DATE	BLM REC. DATE	SEC/ TOWNSHIP/ RANGE
351306	Spencer #1	3642/411	2/16/99	2/26/99	2/25/99	18/8N/2E
351307	Spencer #2	3642/412	2/17/99	2/26/99	2/25/99	18/8N/2E
351308	Spencer #3	3642/413	2/16/99	2/26/99	2/25/99	13/8N/1E & 18/8N/2E
351309	Spencer #4	3642/414	2/17/99	2/26/99	2/25/99	13/8N/1E & 18/8N/2E
351310	Spencer #5	3642/415	2/17/99	2/26/99	2/25/99	18/8N/2E
351311	Spencer #6	3642/416	2/16/99	2/26/99	2/25/99	7&18/8N/2E
351312	Spencer #7	3642/417	2/16/99	2/26/99	2/25/99	12/8N/1E & 7&18/8N/2E
351313	Spencer #8	3642/418	2/16/99	2/26/99	2/25/99	13/8N/1E & 18/8N/2E
351314	Spencer #9	3642/419	2/17/99	2/26/99	2/25/99	13/8N/1E
351315	Spencer #10	3642/420	2/16/99	2/26/99	2/25/99	12/8N/1E
351316	Spencer #11	3642/421	2/18/99	2/26/99	2/25/99	12/8N/1E
351317	Spencer #12	3642/422	2/18/99	2/26/99	2/25/99	12/8N/1E & 7/8N/2E
351318	Spencer #13	3642/423	2/18/99	2/26/99	2/25/99	7/8N/2E
351319	Spencer #14	3642/424	2/18/99	2/26/99	2/25/99	7/8N/2E
351320	Spencer #15	3642/425	2/16/99	2/26/99	2/25/99	7&18/8N/2E
351321	Spencer #16	3642/426	2/16/99	2/26/99	2/25/99	18/8N/2E
351322	Spencer #17	3642/427	2/17/99	2/26/99	2/25/99	18/8N/2E
351323	Spencer #18	3642/428	2/19/99	2/26/99	2/25/99	7/8N/2E
351324	Spencer #19	3642/429	2/19/99	2/26/99	2/25/99	12/8N/1E & 7/8N/2E
351325	Spencer #20	3642/430	2/19/99	2/26/99	2/25/99	12/8N/1E
351326	Spencer #21	3642/431	2/19/99	2/26/99	2/25/99	7/8N/2E
351327	Spencer #22	3642/432	2/19/99	2/26/99	2/25/99	7/8N/2E
351328	Spencer #23	3642/433	2/19/99	2/26/99	2/25/99	7/8N/2E
351329	Spencer #24	3642/434	2/18/99	2/26/99	2/25/99	7/8N/2E
351330	Spencer #25	3642/435	2/18/99	2/26/99	2/25/99	7/8N/2E
351331	Spencer #26	3642/436	2/18/99	2/26/99	2/25/99	7/8N/2E
351332	Spencer #27	3642/437	2/18/99	2/26/99	2/25/99	7/8N/2E
351333	Spencer #28	3642/438	2/19/99	2/26/99	2/25/99	7/8N/2E
351334	Spencer #29	3642/439	2/19/99	2/26/99	2/25/99	7/8N/2E
351335	Spencer #30	3642/440	2/16/99	2/26/99	2/25/99	7&18/8N/2E
351336	Spencer #31	3642/441	2/16/99	2/26/99	2/25/99	7&18/8N/2E
351337	Spencer #32	3642/442	2/16/99	2/26/99	2/25/99	18/8N/2E
351338	Spencer #33	3642/443	2/16/99	2/26/99	2/25/99	18/8N/2E
351339	Spencer #34	3642/444	2/17/99	2/26/99	2/25/99	18/8N/2E
351340	Spencer #35	3642/445	2/17/99	2/26/99	2/25/99	13/8N/1E
351341	Spencer #36	3642/446	2/17/99	2/26/99	2/25/99	13/8N/1E & 18/8N/2E
351342	Spencer #37	3642/447	2/17/99	2/26/99	2/25/99	18/8N/2E
351343	Spencer #38	3642/448	2/17/99	2/26/99	2/25/99	18/8N/2E
351344	Spencer #39	3642/449	2/17/99	2/26/99	2/25/99	18/8N/2E
351345	Spencer #40	3642/450	2/17/99	2/26/99	2/25/99	18/8N/2E
351346	Spencer #41	3642/451	2/19/99	2/26/99	2/25/99	6&7/8N/2E

RECEIVED  
 BLM STATE OFFICE  
 FEB 15 2000

	Exhibit A					Page 2 of 2
	AZCO Mica, Inc.					Spencer Claims
	Blk Canyon Proj					Yavapai Co., AZ
351347	Spencer #42	3642/452	2/19/99	2/26/99	2/25/99	6&7/8N/2E
351348	Spencer #43	3642/453	2/19/99	2/26/99	2/25/99	6&7/8N/2E
351382	Spencer #77	3642/487	1/11/99	2/26/99	2/25/99	6&7/8N/2E
351384	Spencer #79	3642/489	1/11/99	2/26/99	2/25/99	6&7/8N/2E
351427	Spencer #122	3642/532	1/7/99	2/26/99	2/25/99	12-8N-1E
351428	Spencer #123	3642/533	12/15/98	2/26/99	2/25/99	13-8N-1E
351429	Spencer #124	3642/534	1/7/99	2/26/99	2/25/99	12-8N-1E
351430	Spencer #125	3642/535	12/15/98	2/26/99	2/25/99	13-8N-1E
351431	Spencer #126	3642/536	1/7/99	2/26/99	2/25/99	12-8N-1E
351432	Spencer #127	3642/537	12/15/98	2/26/99	2/25/99	13-8N-1E
351451	Spencer #146	3642/556	12/15/98	2/26/99	2/25/99	13-8N-1E
351452	Spencer #147	3642/557	12/18/98	2/26/99	2/25/99	13-8N-1E
351453	Spencer #148	3642/558	12/15/98	2/26/99	2/25/99	13-8N-1E
351454	Spencer #149	3642/559	12/18/98	2/26/99	2/25/99	13-8N-1E
351455	Spencer #150	3642/560	12/15/98	2/26/99	2/25/99	12-8N-1E
351456	Spencer #151	3642/561	12/18/98	2/26/99	2/25/99	13-8N-1E
351457	Spencer #152	3642/562	12/15/98	2/26/99	2/25/99	13-8N-1E
351458	Spencer #153	3642/563	12/18/98	2/26/99	2/25/99	13-8N-1E
351460	Spencer #155	3642/565	12/18/98	2/26/99	2/25/99	13-8N-1E
351462	Spencer #157	3642/567	12/18/98	2/26/99	2/25/99	13-8N-1E
351489	Spencer #184	3642/594	12/18/98	2/26/99	2/25/99	13&24-8N-1E
351491	Spencer #186	3642/596	12/18/98	2/26/99	2/25/99	13&24-8N-1E
351492	Spencer #187	3642/597	1/6/99	2/26/99	2/25/99	24-8N-1E
351493	Spencer #188	3642/598	12/18/98	2/26/99	2/25/99	13 & 24-8N-1E
351494	Spencer #189	3642/599	1/6/99	2/26/99	2/25/99	23 & 24-8N-1E
351495	Spencer #190	3642/600	12/18/98	2/26/99	2/25/99	13,14,23 & 24-8N-1E

RECEIVED  
 BLM AZ STATE OFFICE  
 2009 SEP - 4 A 10: 16  
 PHOENIX, ARIZONA

**AZCO Mica, Inc.  
Santa Fe Gold Corporation  
1128 Pennsylvania NE, Ste. 200  
Albuquerque, NM 87110**

**Mica Millsite Claims  
Maricopa County, Arizona**

<b>AMC NO.</b>	<b>NAME</b>	<b>COUNTY BOOK/PAGE</b>	<b>LOCATION DATE</b>	<b>COUNTY RECORDING DATE</b>	<b>BLM REC. DATE</b>	<b>SEC/ TOWNSHIP/ RANGE</b>
352501	Mica 12 Millsite	99-0874390	9/8/99	9/20/99	9/17/99	28-T8N-42E
352503	Mica 14 Millsite	99-0874392	9/8/99	9/20/99	9/17/99	28-T8N-42E
352505	Mica 16 Millsite	99-0874394	9/8/99	9/20/99	9/17/99	28-T8N-42E
352508	Mica 19 Millsite	99-0874397	9/8/99	9/20/99	9/17/99	28-T8N-42E
352509	Mica 20 Millsite	99-0874398	9/8/99	9/20/99	9/17/99	28-T8N-42E
352510	Mica 21 Millsite	99-0874399	9/8/99	9/20/99	9/17/99	27-T8N-42E
352511	Mica 22 Millsite	99-0874400	9/8/99	9/20/99	9/17/99	28-T8N-42E
352512	Mica 23 Millsite	99-0874401	9/8/99	9/20/99	9/17/99	28-T8N-42E
352513	Mica 24 Millsite	99-0874402	9/8/99	9/20/99	9/17/99	27-T8N-42E

RECEIVED  
BLM AZ STATE OFFICE  
2008 SEP -4 A 10: 16  
PHOENIX, ARIZONA



SANTA FE  
GOLD CORP

1128 Pennsylvania NE, Suite 200  
Albuquerque, NM 87110


**CERTIFIED MAIL**



7006 2150 0000 9864 4842



0000



85004

U.S. POSTAGE  
PAID  
ALBUQUERQUE, NM  
87123  
AUG 28, 08  
AMOUNT

**\$5.49**  
00055430-17

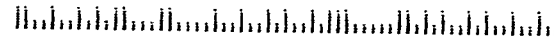
**RETURN RECEIPT  
REQUESTED**

Bureau of Land Management  
Arizona State Office  
222 North Central Avenue  
Phoenix, AZ 85004-2203

2008 SEP -4 A 10: 15

BLM AZ STATE OFFICE

85004-2203 0041



**United States Department of the Interior**  
**Bureau of Land Management**  
 BUSINESS & SUPPORT SVCS DIV  
 ONE N CENTRAL AVE SUITE 800  
 PHOENIX, AZ 85004 -4427  
 Phone: (602) 417-9200

Receipt

No:

1779933

<b>Transaction #:</b> 1837819	
<b>Date of Transaction:</b> 09/04/2008	
<b>CUSTOMER:</b>	SANTA FE GOLD GROUP 1128 PENNSYLVANIA NE STE.200 ALBUQUERQUE,NM 87110

LINE #	QTY	DESCRIPTION	REMARKS	UNIT PRICE	TOTAL
1	1.00	LOCATABLE MINERALS / MINING CLAIMS-NOT NEW-UNADJUD,ONE AUTH NO. ONLY / MINING CLAIM MONEY RECEIVED (455) <b>CASES: AMC351306/\$9500.00</b>	MAINT 2009	- n/a -	9500.00
<b>TOTAL:</b>					<b>\$9,500.00</b>

PAYMENT INFORMATION					
1	AMOUNT:	\$9,500.00	POSTMARKED:	8/28/08 0:00	
	TYPE:	CHECK	RECEIVED:	09/04/2008	
	CHECK NO:	6330			
	NAME:	AZCO 7239 NORTH EL MIRAGE ROAD GLENDALE AZ 85307			

REMARKS

This receipt was generated by the automated BLM Collections and Billing System and is a paper representation of a portion of the official electronic record contained therein.





**SANTA FE**  
GOLD CORP

1128 Pennsylvania NE, Suite 200  
Albuquerque, NM 87110

**CERTIFIED MAIL™**



7006 2150 0000 9864 4842

U.S. POSTAGE  
PAID  
ALBUQUERQUE, NM  
87123  
AUG 28, '08  
AMOUNT

**\$5.49**  
00055430-17

0000 85004

**RETURN RECEIPT  
REQUESTED**

Bureau of Land Management  
Arizona State Office  
222 North Central Avenue  
Phoenix, AZ 85004-2203

2008 SEP -4 A 10: 15  
BLMAZ STATE OFFICE

8500432203 0041



PLACE STICKER AT TOP OF ENVELOPE TO THE RIGHT  
OF THE RETURN ADDRESS. FOLD AT DOTTED LINE



SANTA FE  
GOLD CORP

1128 Pennsylvania NE, Suite 200  
Albuquerque, NM 87110

**CERTIFIED MAIL™**



7006 2150 0000 9864 4842



UNITED STATES  
POSTAL SERVICE

0000



85004

U.S. POSTAGE  
PAID  
ALBUQUERQUE, NM  
87123  
AUG 28, 08  
AMOUNT

**\$5.49**

00055430-17

**RETURN RECEIPT  
REQUESTED**

Bureau of Land Management  
Arizona State Office  
222 North Central Avenue  
Phoenix, AZ 85004-2203

2008 SEP -4 A 10: 15

BLM AZ STATE OFFICE

85004\$2203 0041





**United States Department of the Interior**

**Bureau of Land Management**  
 BUSINESS & SUPPORT SVCS DIV  
 ONE N CENTRAL AVE SUITE 800  
 PHOENIX, AZ 85004 -4427  
 Phone: (602) 417-9200

Receipt

No: 1779933

<b>Transaction #:</b> 1837819	
<b>Date of Transaction:</b> 09/04/2008	
<b>CUSTOMER:</b>	SANTA FE GOLD GROUP 1128 PENNSYLVANIA NE STE.200 ALBUQUERQUE,NM 87110

LINE #	QTY	DESCRIPTION	REMARKS	UNIT PRICE	TOTAL
1	1.00	LOCATABLE MINERALS / MINING CLAIMS-NOT NEW-UNADJUD,ONE AUTH NO. ONLY / MINING CLAIM MONEY RECEIVED (455) CASES: AMC351306/\$9500.00	MAINT 2009	- n/a -	9500.00
<b>TOTAL:</b>					<b>\$9,500.00</b>

PAYMENT INFORMATION					
1	AMOUNT:	\$9,500.00	POSTMARKED:	8/28/08 0:00	
	TYPE:	CHECK	RECEIVED:	09/04/2008	
	CHECK NO:	6330			
	NAME:	AZCO 7239 NORTH EL MIRAGE ROAD GLENDALE AZ 85307			

REMARKS

This receipt was generated by the automated BLM Collections and Billing System and is a paper representation of a portion of the official electronic record contained therein.

**AZCO**  
MINING INC.

7239 N. El Mirage Rd., Glendale, AZ 85307  
Tel: (623) 935-0774 • Fax: (623) 935-0781  
<http://www.azco.com>

AMC 351306  
AMC 351349  
AMC 352490

1128 Pennsylvania NE, Suite 200  
Albuquerque, NM 87110  
Phone: 505-255-4852  
Fax: 505-255-4851

August 21, 2007


Bureau of Land Management  
Arizona State Office  
222 North Central Avenue  
Phoenix, AZ 85004-2203

Dear Sir or Madam:

Enclosed is our check in the amount of \$9,500 (\$125.00 per claim) as payment of the claim maintenance fee, in lieu of assessment work, for the assessment year beginning September 1, 2007 for our 67 lode and 9 millsite claims as shown on the attached pages.

Please call should you require additional information or have questions.

Yours sincerely,



Ryan Carson  
Manager Legal Affairs

Attachment

RECEIVED  
BLM, AZ STATE OFFICE  
2007 AUG 28 A 8:17  
PHOENIX, ARIZONA

RE 9/21/07

**EXHIBIT A**  
**AZCO Mica, Inc.**  
**Black Canyon Mica Project**

AMC NO.	NAME	COUNTY BOOK/PAGE	LOCATION DATE	COUNTY RECORDING DATE	BLM REC. DATE	SEC/ TOWNSHIP/ RANGE
351306	Spencer #1	3642/411	2/16/99	2/26/99	2/25/99	18/8N/2E
351307	Spencer #2	3642/412	2/17/99	2/26/99	2/25/99	18/8N/2E
351308	Spencer #3	3642/413	2/16/99	2/26/99	2/25/99	13/8N/1E & 18/8N/2E
351309	Spencer #4	3642/414	2/17/99	2/26/99	2/25/99	13/8N/1E & 18/8N/2E
351310	Spencer #5	3642/415	2/17/99	2/26/99	2/25/99	18/8N/2E
351311	Spencer #6	3642/416	2/16/99	2/26/99	2/25/99	7&18/8N/2E
351312	Spencer #7	3642/417	2/16/99	2/26/99	2/25/99	12/8N/1E & 7&18/8N/2E
351313	Spencer #8	3642/418	2/16/99	2/26/99	2/25/99	13/8N/1E & 18/8N/2E
351314	Spencer #9	3642/419	2/17/99	2/26/99	2/25/99	13/8N/1E
351315	Spencer #10	3642/420	2/16/99	2/26/99	2/25/99	12/8N/1E
351316	Spencer #11	3642/421	2/18/99	2/26/99	2/25/99	12/8N/1E
351317	Spencer #12	3642/422	2/18/99	2/26/99	2/25/99	12/8N/1E & 7/8N/2E
351318	Spencer #13	3642/423	2/18/99	2/26/99	2/25/99	7/8N/2E
351319	Spencer #14	3642/424	2/18/99	2/26/99	2/25/99	7/8N/2E
351320	Spencer #15	3642/425	2/16/99	2/26/99	2/25/99	7&18/8N/2E
351321	Spencer #16	3642/426	2/16/99	2/26/99	2/25/99	18/8N/2E
351322	Spencer #17	3642/427	2/17/99	2/26/99	2/25/99	18/8N/2E
351323	Spencer #18	3642/428	2/19/99	2/26/99	2/25/99	7/8N/2E
351324	Spencer #19	3642/429	2/19/99	2/26/99	2/25/99	12/8N/1E & 7/8N/2E
351325	Spencer #20	3642/430	2/19/99	2/26/99	2/25/99	12/8N/1E
351326	Spencer #21	3642/431	2/19/99	2/26/99	2/25/99	7/8N/2E
351327	Spencer #22	3642/432	2/19/99	2/26/99	2/25/99	7/8N/2E
351328	Spencer #23	3642/433	2/19/99	2/26/99	2/25/99	7/8N/2E
351329	Spencer #24	3642/434	2/18/99	2/26/99	2/25/99	7/8N/2E
351330	Spencer #25	3642/435	2/18/99	2/26/99	2/25/99	7/8N/2E
351331	Spencer #26	3642/436	2/18/99	2/26/99	2/25/99	7/8N/2E
351332	Spencer #27	3642/437	2/18/99	2/26/99	2/25/99	7/8N/2E
351333	Spencer #28	3642/438	2/19/99	2/26/99	2/25/99	7/8N/2E
351334	Spencer #29	3642/439	2/19/99	2/26/99	2/25/99	7/8N/2E
351335	Spencer #30	3642/440	2/16/99	2/26/99	2/25/99	7&18/8N/2E
351336	Spencer #31	3642/441	2/16/99	2/26/99	2/25/99	7&18/8N/2E
351337	Spencer #32	3642/442	2/16/99	2/26/99	2/25/99	18/8N/2E
351338	Spencer #33	3642/443	2/16/99	2/26/99	2/25/99	18/8N/2E
351339	Spencer #34	3642/444	2/17/99	2/26/99	2/25/99	18/8N/2E
351340	Spencer #35	3642/445	2/17/99	2/26/99	2/25/99	18/8N/2E
351341	Spencer #36	3642/446	2/17/99	2/26/99	2/25/99	13/8N/1E & 18/8N/2E
351342	Spencer #37	3642/447	2/17/99	2/26/99	2/25/99	18/8N/2E
351343	Spencer #38	3642/448	2/17/99	2/26/99	2/25/99	18/8N/2E
351344	Spencer #39	3642/449	2/17/99	2/26/99	2/25/99	18/8N/2E
351345	Spencer #40	3642/450	2/17/99	2/26/99	2/25/99	18/8N/2E
351346	Spencer #41	3642/451	2/19/99	2/26/99	2/25/99	6&7/8N/2E
351347	Spencer #42	3642/452	2/19/99	2/26/99	2/25/99	6&7/8N/2E
351348	Spencer #43	3642/453	2/19/99	2/26/99	2/25/99	6&7/8N/2E
351382	Spencer #77	3642/487	1/11/99	2/26/99	2/25/99	6&7/8N/2E
351384	Spencer #79	3642/489	1/11/99	2/26/99	2/25/99	6&7/8N/2E
351427	Spencer #122	3642/532	1/7/99	2/26/99	2/25/99	12-8N-1E
351428	Spencer #123	3642/533	12/15/98	2/26/99	2/25/99	13-8N-1E
351429	Spencer #124	3642/534	1/7/99	2/26/99	2/25/99	12-8N-1E
351430	Spencer #125	3642/535	12/15/98	2/26/99	2/25/99	13-8N-1E
351431	Spencer #126	3642/536	1/7/99	2/26/99	2/25/99	12-8N-1E
351432	Spencer #127	3642/537	12/15/98	2/26/99	2/25/99	13-8N-1E
351451	Spencer #146	3642/556	12/15/98	2/26/99	2/25/99	13-8N-1E
351452	Spencer #147	3642/557	12/18/98	2/26/99	2/25/99	13-8N-1E
351453	Spencer #148	3642/558	12/15/98	2/26/99	2/25/99	13-8N-1E
351454	Spencer #149	3642/559	12/18/98	2/26/99	2/25/99	13-8N-1E
351455	Spencer #150	3642/560	12/15/98	2/26/99	2/25/99	12-8N-1E
351456	Spencer #151	3642/561	12/18/98	2/26/99	2/25/99	13-8N-1E
351457	Spencer #152	3642/562	12/15/98	2/26/99	2/25/99	13-8N-1E
351458	Spencer #153	3642/563	12/18/98	2/26/99	2/25/99	13-8N-1E
351460	Spencer #155	3642/565	12/18/98	2/26/99	2/25/99	13-8N-1E
351462	Spencer #157	3642/567	12/18/98	2/26/99	2/25/99	13-8N-1E
351489	Spencer #184	3642/594	12/18/98	2/26/99	2/25/99	13&24-8N-1E
351491	Spencer #186	3642/596	12/18/98	2/26/99	2/25/99	13&24-8N-1E
351492	Spencer #187	3642/597	1/6/99	2/26/99	2/25/99	24-8N-1E
351493	Spencer #188	3642/598	12/18/98	2/26/99	2/25/99	13 & 24-8N-1E
351494	Spencer #189	3642/599	1/6/99	2/26/99	2/25/99	23 & 24-8N-1E
351495	Spencer #190	3642/600	12/18/98	2/26/99	2/25/99	13, 14, 23 & 24-8N-1E

AZCO Mica, Inc.  
 7239 N. El Mirage Rd.  
 Glendale, Arizona 85307

Mica Millsite Claims  
 Maricopa County, Arizona

AMC NO.	NAME	COUNTY BOOK/PAGE	LOCATION DATE	COUNTY RECORDING DATE	BLM REC. DATE	SEC/TOWNSHIP/RANGE
352501	Mica 12 Millsite	99-0874390	9/8/99	9/20/99	9/17/99	28-T8N-42E
352503	Mica 14 Millsite	99-0874392	9/8/99	9/20/99	9/17/99	28-T8N-42E
352505	Mica 16 Millsite	99-0874394	9/8/99	9/20/99	9/17/99	28-T8N-42E
352508	Mica 19 Millsite	99-0874397	9/8/99	9/20/99	9/17/99	28-T8N-42E
352509	Mica 20 Millsite	99-0874398	9/8/99	9/20/99	9/17/99	27-T8N-42E
352510	Mica 21 Millsite	99-0874399	9/8/99	9/20/99	9/17/99	28-T8N-42E
352511	Mica 22 Millsite	99-0874400	9/8/99	9/20/99	9/17/99	27-T8N-42E
352512	Mica 23 Millsite	99-0874401	9/8/99	9/20/99	9/17/99	28-T8N-42E
352513	Mica 24 Millsite	99-0874402	9/8/99	9/20/99	9/17/99	27-T8N-42E

RECEIVED  
 B.L.M. AZ STATE OFFICE  
 2001 AUG 28 A 8: 17  
 PHOENIX, ARIZONA

**United States Department of the Interior**

**Bureau of Land Management**

BUSINESS & SUPPORT SVCS DIV

ONE N CENTRAL AVE SUITE 800

PHOENIX, AZ 85004 -4427

Phone: (602) 417-9200

Receipt

No:

1556321

<b>Transaction #:</b> 1607931	
<b>Date of Transaction:</b> 08/29/2007	
<b>CUSTOMER:</b>	AZCO 7239 N EL MIRAGE RD GLENDALE,AZ 85307

LINE #	QTY	DESCRIPTION	REMARKS	UNIT PRICE	TOTAL
1	1.00	LOCATABLE MINERALS / MINING CLAIMS-NOT NEW-UNADJUD,ONE AUTH NO. ONLY / MINING CLAIM MONEY RECEIVED (455) <b>CASES:</b> AMC351306/\$9500.00	MAINT 2008 (76)	- n/a -	9500.00
<b>TOTAL:</b>					<b>\$9,500.00</b>

PAYMENT INFORMATION			
1	<b>AMOUNT:</b>	\$9,500.00	<b>POSTMARKED:</b> 8/25/07 0:00
	<b>TYPE:</b>	CHECK	<b>RECEIVED:</b> 08/29/2007
	<b>CHECK NO:</b>	6299	
	<b>NAME:</b>	AZCO 7239 N EL MIRAGE RD GLENDALE AZ 85307	

REMARKS

This receipt was generated by the automated BLM Collections and Billing System and is a paper representation of a portion of the official electronic record contained therein.

**AZCO**

*Mica Inc.*

7239 N. El Mirage Rd., Glendale, AZ 85307  
Tel: (623) 935-0774 • Fax: (623) 935-0781  
<http://www.azco.com>

~~AMC~~

AMC 352490

AMC 351349

AMC 351306

RECEIVED  
B.L.M. AZ STATE OFFICE  
2006 AUG 22 A 9:41  
PHOENIX, ARIZONA

August 8, 2006

Bureau of Land Management  
Arizona State Office  
222 North Central Avenue  
Phoenix, AZ 85004-2203

Gentlemen:

Enclosed is our check in the amount of \$9,500 for the payment of the assessment year 2007 Claim Maintenance Fee for our 67 lode and 9 millsite claims as shown on the attached pages.

Please call should you require additional information or have questions.

Yours sincerely,

**AZCO MICA, INC.**



Pierce Carson  
President & CEO

Attachments

RE 8/29/06

**EXHIBIT A**  
**AZCO Mica, Inc.**  
**Black Canyon Mica Project**

**Page 1 Of 1**  
**Spencer Claims**  
**Yavapai County, Arizona**

AMC NO.	NAME	COUNTY BOOK/PAGE	LOCATION DATE	COUNTY RECORDING DATE	BLM REC. DATE	SEC/ TOWNSHIP/ RANGE
351306	Spencer #1	3642/411	2/16/99	2/26/99	2/25/99	18/8N/2E
351307	Spencer #2	3642/412	2/17/99	2/26/99	2/25/99	18/8N/2E
351308	Spencer #3	3642/413	2/16/99	2/26/99	2/25/99	13/8N/1E & 18/8N/2E
351309	Spencer #4	3642/414	2/17/99	2/26/99	2/25/99	13/8N/1E & 18/8N/2E
351310	Spencer #5	3642/415	2/17/99	2/26/99	2/25/99	18/8N/2E
351311	Spencer #6	3642/416	2/16/99	2/26/99	2/25/99	7&18/8N/2E
351312	Spencer #7	3642/417	2/16/99	2/26/99	2/25/99	12/8N/1E & 7&18/8N/2E
351313	Spencer #8	3642/418	2/16/99	2/26/99	2/25/99	13/8N/1E & 18/8N/2E
351314	Spencer #9	3642/419	2/17/99	2/26/99	2/25/99	13/8N/1E
351315	Spencer #10	3642/420	2/16/99	2/26/99	2/25/99	12/8N/1E
351316	Spencer #11	3642/421	2/18/99	2/26/99	2/25/99	12/8N/1E
351317	Spencer #12	3642/422	2/18/99	2/26/99	2/25/99	12/8N/1E & 7/8N/2E
351318	Spencer #13	3642/423	2/18/99	2/26/99	2/25/99	7/8N/2E
351319	Spencer #14	3642/424	2/18/99	2/26/99	2/25/99	7/8N/2E
351320	Spencer #15	3642/425	2/16/99	2/26/99	2/25/99	7&18/8N/2E
351321	Spencer #16	3642/426	2/16/99	2/26/99	2/25/99	18/8N/2E
351322	Spencer #17	3642/427	2/17/99	2/26/99	2/25/99	18/8N/2E
351323	Spencer #18	3642/428	2/19/99	2/26/99	2/25/99	7/8N/2E
351324	Spencer #19	3642/429	2/19/99	2/26/99	2/25/99	12/8N/1E & 7/8N/2E
351325	Spencer #20	3642/430	2/19/99	2/26/99	2/25/99	12/8N/1E & 7/8N/2E
351326	Spencer #21	3642/431	2/19/99	2/26/99	2/25/99	7/8N/2E
351327	Spencer #22	3642/432	2/19/99	2/26/99	2/25/99	7/8N/2E
351328	Spencer #23	3642/433	2/19/99	2/26/99	2/25/99	7/8N/2E
351329	Spencer #24	3642/434	2/18/99	2/26/99	2/25/99	7/8N/2E
351330	Spencer #25	3642/435	2/18/99	2/26/99	2/25/99	7/8N/2E
351331	Spencer #26	3642/436	2/18/99	2/26/99	2/25/99	7/8N/2E
351332	Spencer #27	3642/437	2/18/99	2/26/99	2/25/99	7/8N/2E
351333	Spencer #28	3642/438	2/19/99	2/26/99	2/25/99	7/8N/2E
351334	Spencer #29	3642/439	2/19/99	2/26/99	2/25/99	7/8N/2E
351335	Spencer #30	3642/440	2/16/99	2/26/99	2/25/99	7&18/8N/2E
351336	Spencer #31	3642/441	2/16/99	2/26/99	2/25/99	7&18/8N/2E
351337	Spencer #32	3642/442	2/16/99	2/26/99	2/25/99	18/8N/2E
351338	Spencer #33	3642/443	2/16/99	2/26/99	2/25/99	18/8N/2E
351339	Spencer #34	3642/444	2/17/99	2/26/99	2/25/99	18/8N/2E
351340	Spencer #35	3642/445	2/17/99	2/26/99	2/25/99	13/8N/1E
351341	Spencer #36	3642/446	2/17/99	2/26/99	2/25/99	13/8N/1E & 18/8N/2E
351342	Spencer #37	3642/447	2/17/99	2/26/99	2/25/99	18/8N/2E
351343	Spencer #38	3642/448	2/17/99	2/26/99	2/25/99	18/8N/2E
351344	Spencer #39	3642/449	2/17/99	2/26/99	2/25/99	18/8N/2E
351345	Spencer #40	3642/450	2/17/99	2/26/99	2/25/99	18/8N/2E
351346	Spencer #41	3642/451	2/19/99	2/26/99	2/25/99	6&7/8N/2E
351347	Spencer #42	3642/452	2/19/99	2/26/99	2/25/99	6&7/8N/2E
351348	Spencer #43	3642/453	2/19/99	2/26/99	2/25/99	6&7/8N/2E
351382	Spencer #77	3642/487	1/11/99	2/26/99	2/25/99	6&7/8N/2E
351384	Spencer #79	3642/489	1/11/99	2/26/99	2/25/99	6&7/8N/2E
351427	Spencer #122	3642/532	1/7/99	2/26/99	2/25/99	12-8N-1E
351428	Spencer #123	3642/533	12/15/98	2/26/99	2/25/99	13-8N-1E
351429	Spencer #124	3642/534	1/7/99	2/26/99	2/25/99	12-8N-1E
351430	Spencer #125	3642/535	12/15/98	2/26/99	2/25/99	13-8N-1E
351431	Spencer #126	3642/536	1/7/99	2/26/99	2/25/99	12-8N-1E
351432	Spencer #127	3642/537	12/15/98	2/26/99	2/25/99	13-8N-1E
351451	Spencer #146	3642/556	12/15/98	2/26/99	2/25/99	13-8N-1E
351452	Spencer #147	3642/557	12/18/98	2/26/99	2/25/99	13-8N-1E
351453	Spencer #148	3642/558	12/15/98	2/26/99	2/25/99	13-8N-1E
351454	Spencer #149	3642/559	12/18/98	2/26/99	2/25/99	13-8N-1E
351455	Spencer #150	3642/560	12/15/98	2/26/99	2/25/99	12-8N-1E
351456	Spencer #151	3642/561	12/18/98	2/26/99	2/25/99	13-8N-1E
351457	Spencer #152	3642/562	12/15/98	2/26/99	2/25/99	13-8N-1E
351458	Spencer #153	3642/563	12/18/98	2/26/99	2/25/99	13-8N-1E
351460	Spencer #155	3642/565	12/18/98	2/26/99	2/25/99	13-8N-1E
351462	Spencer #157	3642/567	12/18/98	2/26/99	2/25/99	13-8N-1E
351489	Spencer #184	3642/594	12/18/98	2/26/99	2/25/99	13&24-8N-1E
351491	Spencer #186	3642/596	12/18/98	2/26/99	2/25/99	13&24-8N-1E
351492	Spencer #187	3642/597	1/6/99	2/26/99	2/25/99	24-8N-1E
351493	Spencer #188	3642/598	12/18/98	2/26/99	2/25/99	13 & 24-8N-1E
351494	Spencer #189	3642/599	1/6/99	2/26/99	2/25/99	23 & 24-8N-1E
351495	Spencer #190	3642/600	12/18/98	2/26/99	2/25/99	13,14,23 & 24-8N-1E

BLM RECEIVED  
 STATE OFFICE  
 AUG 29 2 09 PM '06

AZCO Mica, Inc.  
 7239 N. El Mirage Rd.  
 Glendale, Arizona 85307

Mica Millsite Claims  
 Maricopa County, Arizona

AMC NO.	NAME	COUNTY BOOK/PAGE	LOCATION DATE	COUNTY RECORDING DATE	BLM REC. DATE	SEC/TOWNSHIP/RANGE
352501	Mica 12 Millsite	99-0874390	9/8/99	9/20/99	9/17/99	28-T8N-42E
352503	Mica 14 Millsite	99-0874392	9/8/99	9/20/99	9/17/99	28-T8N-42E
352505	Mica 16 Millsite	99-0874394	9/8/99	9/20/99	9/17/99	28-T8N-42E
352508	Mica 19 Millsite	99-0874397	9/8/99	9/20/99	9/17/99	28-T8N-42E
352509	Mica 20 Millsite	99-0874398	9/8/99	9/20/99	9/17/99	27-T8N-42E
352510	Mica 21 Millsite	99-0874399	9/8/99	9/20/99	9/17/99	28-T8N-42E
352511	Mica 22 Millsite	99-0874400	9/8/99	9/20/99	9/17/99	27-T8N-42E
352512	Mica 23 Millsite	99-0874401	9/8/99	9/20/99	9/17/99	28-T8N-42E
352513	Mica 24 Millsite	99-0874402	9/8/99	9/20/99	9/17/99	27-T8N-42E

RECEIVED  
 B.L.M. AZ STATE OFFICE  
 2006 AUG 22 A 9:41  
 PHOENIX, ARIZONA



**United States Department of the Interior**  
**Bureau of Land Management**  
 BUSINESS & SUPPORT SVCS DIV  
 ONE N CENTRAL AVE  
 PHOENIX, AZ 85004 -2203  
 Phone: (602) 417-9200

Receipt

No: 1341589

<b>Transaction #:</b> 1386811	
<b>Date of Transaction:</b> 08/23/2006	
<b>CUSTOMER:</b>	AZCO 7239 N EL MIRAGE RD GLENDALE, AZ 85307

LINE #	QTY	DESCRIPTION	REMARKS	UNIT PRICE	TOTAL
1	1.00	LOCATABLE MINERALS / MINING CLAIMS-NOT NEW-UNADJUD, ONE AUTH NO. ONLY / MINING CLAIM MONEY RECEIVED (455) <b>CASES: AMC351306/\$9500.00</b>	MAINT 2007 (67)	- n/a -	9500.00
<b>TOTAL:</b>					<b>\$9,500.00</b>

PAYMENT INFORMATION					
1	AMOUNT:	\$9,500.00	POSTMARKED:	08/18/2006	
	TYPE:	CHECK	RECEIVED:	08/22/2006	
	CHECK NO:	5957			
	NAME:	AZCO 7239 N EL MIRAGE RD GLENDALE AZ 85307			

REMARKS

This receipt was generated by the automated BLM Collections and Billing System and is a paper representation of a portion of the official electronic record contained therein.

# AZCO

*Mica Inc.*

7239 N. El Mirage Rd., Glendale, AZ 85307

Tel: (623) 935-0774 • Fax: (623) 935-0781

<http://www.azco.com>

Amc 351306  
Amc 351349  
Amc 352490

August 24, 2005

Bureau of Land Management  
Arizona State Office  
222 North Central Avenue  
Phoenix, AZ 85004-2203

Gentlemen:

Enclosed is our check in the amount of \$9,500 for the payment of the assessment year 2006 Claim Maintenance Fee for our 67 lode and 9 millsite claims as shown on the attached pages.

*76 DM*

Please call should you require additional information or have questions.

Yours sincerely,

**AZCO MICA, INC.**



Pierce Carson  
President & CEO

Attachments

ARIZONA  
STATE OFFICE  
PHOENIX, ARIZONA

2005 AUG 25 P 12: 14

RECEIVED  
BUREAU OF  
LAND MANAGEMENT

ENTERED IN COMPUTER

RE 9/12/05

**EXHIBIT A**  
**AZCO Mica, Inc.**  
**Black Canyon Mica Project**

AMC NO.	NAME	COUNTY BOOK/PAGE	LOCATION DATE	COUNTY RECORDING DATE	BLM REC. DATE	SEC/ TOWNSHIP/ RANGE
351306	Spencer #1	3642/411	2/16/99	2/26/99	2/25/99	18/8N/2E
351307	Spencer #2	3642/412	2/17/99	2/26/99	2/25/99	18/8N/2E
351308	Spencer #3	3642/413	2/16/99	2/26/99	2/25/99	13/8N/1E & 18/8N/2E
351309	Spencer #4	3642/414	2/17/99	2/26/99	2/25/99	13/8N/1E & 18/8N/2E
351310	Spencer #5	3642/415	2/17/99	2/26/99	2/25/99	18/8N/2E
351311	Spencer #6	3642/416	2/16/99	2/26/99	2/25/99	7&18/8N/2E
351312	Spencer #7	3642/417	2/16/99	2/26/99	2/25/99	12/8N/1E & 7&18/8N/2E
351313	Spencer #8	3642/418	2/16/99	2/26/99	2/25/99	13/8N/1E & 18/8N/2E
351314	Spencer #9	3642/419	2/17/99	2/26/99	2/25/99	13/8N/1E
351315	Spencer #10	3642/420	2/16/99	2/26/99	2/25/99	12/8N/1E
351316	Spencer #11	3642/421	2/18/99	2/26/99	2/25/99	12/8N/1E
351317	Spencer #12	3642/422	2/18/99	2/26/99	2/25/99	12/8N/1E & 7/8N/2E
351318	Spencer #13	3642/423	2/18/99	2/26/99	2/25/99	7/8N/2E
351319	Spencer #14	3642/424	2/18/99	2/26/99	2/25/99	7/8N/2E
351320	Spencer #15	3642/425	2/16/99	2/26/99	2/25/99	7&18/8N/2E
351321	Spencer #16	3642/426	2/16/99	2/26/99	2/25/99	18/8N/2E
351322	Spencer #17	3642/427	2/17/99	2/26/99	2/25/99	18/8N/2E
351323	Spencer #18	3642/428	2/19/99	2/26/99	2/25/99	7/8N/2E
351324	Spencer #19	3642/429	2/19/99	2/26/99	2/25/99	12/8N/1E & 7/8N/2E
351325	Spencer #20	3642/430	2/19/99	2/26/99	2/25/99	12/8N/1E
351326	Spencer #21	3642/431	2/19/99	2/26/99	2/25/99	7/8N/2E
351327	Spencer #22	3642/432	2/19/99	2/26/99	2/25/99	7/8N/2E
351328	Spencer #23	3642/433	2/19/99	2/26/99	2/25/99	7/8N/2E
351329	Spencer #24	3642/434	2/18/99	2/26/99	2/25/99	7/8N/2E
351330	Spencer #25	3642/435	2/18/99	2/26/99	2/25/99	7/8N/2E
351331	Spencer #26	3642/436	2/18/99	2/26/99	2/25/99	7/8N/2E
351332	Spencer #27	3642/437	2/18/99	2/26/99	2/25/99	7/8N/2E
351333	Spencer #28	3642/438	2/19/99	2/26/99	2/25/99	7/8N/2E
351334	Spencer #29	3642/439	2/19/99	2/26/99	2/25/99	7/8N/2E
351335	Spencer #30	3642/440	2/16/99	2/26/99	2/25/99	7&18/8N/2E
351336	Spencer #31	3642/441	2/16/99	2/26/99	2/25/99	7&18/8N/2E
351337	Spencer #32	3642/442	2/16/99	2/26/99	2/25/99	18/8N/2E
351338	Spencer #33	3642/443	2/16/99	2/26/99	2/25/99	18/8N/2E
351339	Spencer #34	3642/444	2/17/99	2/26/99	2/25/99	18/8N/2E
351340	Spencer #35	3642/445	2/17/99	2/26/99	2/25/99	13/8N/1E
351341	Spencer #36	3642/446	2/17/99	2/26/99	2/25/99	13/8N/1E & 18/8N/2E
351342	Spencer #37	3642/447	2/17/99	2/26/99	2/25/99	18/8N/2E
351343	Spencer #38	3642/448	2/17/99	2/26/99	2/25/99	18/8N/2E
351344	Spencer #39	3642/449	2/17/99	2/26/99	2/25/99	18/8N/2E
351345	Spencer #40	3642/450	2/17/99	2/26/99	2/25/99	18/8N/2E
351346	Spencer #41	3642/451	2/19/99	2/26/99	2/25/99	6&7/8N/2E
351347	Spencer #42	3642/452	2/19/99	2/26/99	2/25/99	6&7/8N/2E
351348	Spencer #43	3642/453	2/19/99	2/26/99	2/25/99	6&7/8N/2E
351382	Spencer #77	3642/487	1/11/99	2/26/99	2/25/99	6&7/8N/2E
351384	Spencer #79	3642/489	1/11/99	2/26/99	2/25/99	6&7/8N/2E
351427	Spencer #122	3642/532	1/7/99	2/26/99	2/25/99	12-8N-1E
351428	Spencer #123	3642/533	12/15/98	2/26/99	2/25/99	13-8N-1E
351429	Spencer #124	3642/534	1/7/99	2/26/99	2/25/99	12-8N-1E
351430	Spencer #125	3642/535	12/15/98	2/26/99	2/25/99	13-8N-1E
351431	Spencer #126	3642/536	1/7/99	2/26/99	2/25/99	12-8N-1E
351432	Spencer #127	3642/537	12/15/98	2/26/99	2/25/99	13-8N-1E
351451	Spencer #146	3642/556	12/15/98	2/26/99	2/25/99	13-8N-1E
351452	Spencer #147	3642/557	12/18/98	2/26/99	2/25/99	13-8N-1E
351453	Spencer #148	3642/558	12/15/98	2/26/99	2/25/99	13-8N-1E
351454	Spencer #149	3642/559	12/18/98	2/26/99	2/25/99	13-8N-1E
351455	Spencer #150	3642/560	12/15/98	2/26/99	2/25/99	12-8N-1E
351456	Spencer #151	3642/561	12/18/98	2/26/99	2/25/99	13-8N-1E
351457	Spencer #152	3642/562	12/15/98	2/26/99	2/25/99	13-8N-1E
351458	Spencer #153	3642/563	12/18/98	2/26/99	2/25/99	13-8N-1E
351460	Spencer #155	3642/565	12/18/98	2/26/99	2/25/99	13-8N-1E
351462	Spencer #157	3642/567	12/18/98	2/26/99	2/25/99	13-8N-1E
351489	Spencer #184	3642/594	12/18/98	2/26/99	2/25/99	13&24-8N-1E
351491	Spencer #186	3642/596	12/18/98	2/26/99	2/25/99	13&24-8N-1E
351492	Spencer #187	3642/597	1/6/99	2/26/99	2/25/99	24-8N-1E
351493	Spencer #188	3642/598	12/18/98	2/26/99	2/25/99	13 & 24-8N-1E
351494	Spencer #189	3642/599	1/6/99	2/26/99	2/25/99	23 & 24-8N-1E
351495	Spencer #190	3642/600	12/18/98	2/26/99	2/25/99	13,14,23 & 24-8N-1E

RE 9/12/05

AZCO Mica, Inc.  
 7239 N. El Mirage Rd.  
 Glendale, Arizona 85307

Mica Millsite Claims  
 Maricopa County, Arizona

AMC NO.	NAME	COUNTY BOOK/PAGE	LOCATION DATE	COUNTY RECORDING DATE	BLM REC. DATE	SEC/ TOWNSHIP/ RANGE
352501	Mica 12 Millsite	99-0874390	9/8/99	9/20/99	9/17/99	28-T8N-42E
352503	Mica 14 Millsite	99-0874392	9/8/99	9/20/99	9/17/99	28-T8N-42E
352505	Mica 16 Millsite	99-0874394	9/8/99	9/20/99	9/17/99	28-T8N-42E
352508	Mica 19 Millsite	99-0874397	9/8/99	9/20/99	9/17/99	28-T8N-42E
352509	Mica 20 Millsite	99-0874398	9/8/99	9/20/99	9/17/99	27-T8N-42E
352510	Mica 21 Millsite	99-0874399	9/8/99	9/20/99	9/17/99	28-T8N-42E
352511	Mica 22 Millsite	99-0874400	9/8/99	9/20/99	9/17/99	27-T8N-42E
352512	Mica 23 Millsite	99-0874401	9/8/99	9/20/99	9/17/99	28-T8N-42E
352513	Mica 24 Millsite	99-0874402	9/8/99	9/20/99	9/17/99	27-T8N-42E

*[Handwritten signature]*

ARIZONA  
 STATE OFFICE  
 PHOENIX, ARIZONA

2005 AUG 25 P 12: 14

RECEIVED  
 BUREAU OF  
 LAND MANAGEMENT

RECEIVED FOR RECORDING

50121/9 ER

**United States Department of the Interior  
Bureau of Land Management**

BUSINESS & SUPPORT SVCS DIV  
222 N CENTRAL AVE  
PHOENIX, AZ 85004 -2203  
Phone: (602) 417-9200

Receipt	
No:	1140888

<b>Transaction #:</b> 1180120
<b>Date of Transaction:</b> 08/30/2005
<b>CUSTOMER:</b> AZCO 7239 N EL MIRAGE RD GLENDALE, AZ 85307

LINE #	QTY	DESCRIPTION	REMARKS	UNIT PRICE	TOTAL
1	1.00	LOCATABLE MINERALS / MINING CLAIMS-NOT NEW-UNADJUD, ONE AUTH NO. ONLY / MINING CLAIM MONEY RECEIVED (455) <b>CASES:</b> AMC351306/\$9500.00	MAINT 2006 (76)	- n/a -	9500.00
<b>TOTAL:</b>					<b>\$9,500.00</b>

PAYMENT INFORMATION			
1	AMOUNT:	\$9,500.00	POSTMARKED: 08/26/2005
	TYPE:	CHECK	RECEIVED: 08/29/2005
	CHECK NO:	5693	
	NAME:	AZCO 7239 N EL MIRAGE RD GLENDALE AZ 85307	

REMARKS

This receipt was generated by the automated BLM Collections and Billing System and is a paper representation of a portion of the official electronic record contained therein.

**AZCO**

*Mica Inc.*

7239 N. El Mirage Rd., Glendale, AZ 85307

Tel: (623) 935-0774 • Fax: (623) 935-0781

<http://www.azco.com>

BUREAU OF  
LAND MANAGEMENT

2004 AUG 23 P 1:39

ARIZONA  
STATE OFFICE  
PHOENIX, ARIZONA

**Amc 351306**  
351349  
352490

August 20, 2004

Bureau of Land Management  
Arizona State Office  
222 North Central Avenue  
Phoenix, AZ 85004-2203

Gentlemen:

Enclosed is our check in the amount of \$9,500 for the payment of the assessment year 2005 Claim Maintenance Fee for our 67 lode and 9 millsite claims as shown on the attached pages.

Please call should you require additional information or have questions.

Yours sincerely,

**AZCO MICA, INC.**



Pierce Carson  
President & CEO

Attachments

ENTERED INTO COMPUTER

 10/13/04

**EXHIBIT A**  
**AZCO Mica, Inc.**  
**Black Canyon Mica Project**

AMC NO.	NAME	COUNTY BOOK/PAGE	LOCATION DATE	COUNTY RECORDING DATE	BLM REC. DATE	SEC/TOWNSHIP/RANGE
351306	Spencer #1	3642/411	2/16/99	2/26/99	2/25/99	18/8N/2E
351307	Spencer #2	3642/412	2/17/99	2/26/99	2/25/99	18/8N/2E
351308	Spencer #3	3642/413	2/16/99	2/26/99	2/25/99	13/8N/1E & 18/8N/2E
351309	Spencer #4	3642/414	2/17/99	2/26/99	2/25/99	13/8N/1E & 18/8N/2E
351310	Spencer #5	3642/415	2/17/99	2/26/99	2/25/99	18/8N/2E
351311	Spencer #6	3642/416	2/16/99	2/26/99	2/25/99	7&18/8N/2E
351312	Spencer #7	3642/417	2/16/99	2/26/99	2/25/99	12/8N/1E & 7&18/8N/2E
351313	Spencer #8	3642/418	2/16/99	2/26/99	2/25/99	13/8N/1E & 18/8N/2E
351314	Spencer #9	3642/419	2/17/99	2/26/99	2/25/99	13/8N/1E
351315	Spencer #10	3642/420	2/16/99	2/26/99	2/25/99	12/8N/1E
351316	Spencer #11	3642/421	2/18/99	2/26/99	2/25/99	12/8N/1E
351317	Spencer #12	3642/422	2/18/99	2/26/99	2/25/99	12/8N/1E & 7/8N/2E
351318	Spencer #13	3642/423	2/18/99	2/26/99	2/25/99	7/8N/2E
351319	Spencer #14	3642/424	2/18/99	2/26/99	2/25/99	7/8N/2E
351320	Spencer #15	3642/425	2/16/99	2/26/99	2/25/99	7&18/8N/2E
351321	Spencer #16	3642/426	2/16/99	2/26/99	2/25/99	18/8N/2E
351322	Spencer #17	3642/427	2/17/99	2/26/99	2/25/99	18/8N/2E
351323	Spencer #18	3642/428	2/19/99	2/26/99	2/25/99	7/8N/2E
351324	Spencer #19	3642/429	2/19/99	2/26/99	2/25/99	12/8N/1E & 7/8N/2E
351325	Spencer #20	3642/430	2/19/99	2/26/99	2/25/99	12/8N/1E
351326	Spencer #21	3642/431	2/19/99	2/26/99	2/25/99	7/8N/2E
351327	Spencer #22	3642/432	2/19/99	2/26/99	2/25/99	7/8N/2E
351328	Spencer #23	3642/433	2/19/99	2/26/99	2/25/99	7/8N/2E
351329	Spencer #24	3642/434	2/18/99	2/26/99	2/25/99	7/8N/2E
351330	Spencer #25	3642/435	2/18/99	2/26/99	2/25/99	7/8N/2E
351331	Spencer #26	3642/436	2/18/99	2/26/99	2/25/99	7/8N/2E
351332	Spencer #27	3642/437	2/18/99	2/26/99	2/25/99	7/8N/2E
351333	Spencer #28	3642/438	2/19/99	2/26/99	2/25/99	7/8N/2E
351334	Spencer #29	3642/439	2/19/99	2/26/99	2/25/99	7/8N/2E
351335	Spencer #30	3642/440	2/16/99	2/26/99	2/25/99	7&18/8N/2E
351336	Spencer #31	3642/441	2/16/99	2/26/99	2/25/99	7&18/8N/2E
351337	Spencer #32	3642/442	2/16/99	2/26/99	2/25/99	18/8N/2E
351338	Spencer #33	3642/443	2/16/99	2/26/99	2/25/99	18/8N/2E
351339	Spencer #34	3642/444	2/17/99	2/26/99	2/25/99	18/8N/2E
351340	Spencer #35	3642/445	2/17/99	2/26/99	2/25/99	13/8N/1E
351341	Spencer #36	3642/446	2/17/99	2/26/99	2/25/99	13/8N/1E & 18/8N/2E
351342	Spencer #37	3642/447	2/17/99	2/26/99	2/25/99	18/8N/2E
351343	Spencer #38	3642/448	2/17/99	2/26/99	2/25/99	18/8N/2E
351344	Spencer #39	3642/449	2/17/99	2/26/99	2/25/99	18/8N/2E
351345	Spencer #40	3642/450	2/17/99	2/26/99	2/25/99	18/8N/2E
351346	Spencer #41	3642/451	2/19/99	2/26/99	2/25/99	6&7/8N/2E
351347	Spencer #42	3642/452	2/19/99	2/26/99	2/25/99	6&7/8N/2E
351348	Spencer #43	3642/453	2/19/99	2/26/99	2/25/99	6&7/8N/2E
351382	Spencer #77	3642/487	1/11/99	2/26/99	2/25/99	6&7/8N/2E
351384	Spencer #79	3642/489	1/11/99	2/26/99	2/25/99	6&7/8N/2E
351427	Spencer #122	3642/532	1/7/99	2/26/99	2/25/99	12-8N-1E
351428	Spencer #123	3642/533	12/15/98	2/26/99	2/25/99	13-8N-1E
351429	Spencer #124	3642/534	1/7/99	2/26/99	2/25/99	12-8N-1E
351430	Spencer #125	3642/535	12/15/98	2/26/99	2/25/99	13-8N-1E
351431	Spencer #126	3642/536	1/7/99	2/26/99	2/25/99	12-8N-1E
351432	Spencer #127	3642/537	12/15/98	2/26/99	2/25/99	13-8N-1E
351451	Spencer #146	3642/556	12/15/98	2/26/99	2/25/99	13-8N-1E
351452	Spencer #147	3642/557	12/18/98	2/26/99	2/25/99	13-8N-1E
351453	Spencer #148	3642/558	12/15/98	2/26/99	2/25/99	13-8N-1E
351454	Spencer #149	3642/559	12/18/98	2/26/99	2/25/99	13-8N-1E
351455	Spencer #150	3642/560	12/15/98	2/26/99	2/25/99	12-8N-1E
351456	Spencer #151	3642/561	12/18/98	2/26/99	2/25/99	13-8N-1E
351457	Spencer #152	3642/562	12/15/98	2/26/99	2/25/99	13-8N-1E
351458	Spencer #153	3642/563	12/18/98	2/26/99	2/25/99	13-8N-1E
351460	Spencer #155	3642/565	12/18/98	2/26/99	2/25/99	13-8N-1E
351462	Spencer #157	3642/567	12/18/98	2/26/99	2/25/99	13-8N-1E
351489	Spencer #184	3642/594	12/18/98	2/26/99	2/25/99	13&24-8N-1E
351491	Spencer #186	3642/596	12/18/98	2/26/99	2/25/99	13&24-8N-1E
351492	Spencer #187	3642/597	1/6/99	2/26/99	2/25/99	24-8N-1E
351493	Spencer #188	3642/598	12/18/98	2/26/99	2/25/99	13 & 24-8N-1E
351494	Spencer #189	3642/599	1/6/99	2/26/99	2/25/99	23 & 24-8N-1E
351495	Spencer #190	3642/600	12/18/98	2/26/99	2/25/99	13,14,23 & 24-8N-1E

107

AZCO Mica, Inc.  
 7239 N. El Mirage Rd.  
 Glendale, Arizona 85307

Mica Millsite Claims  
 Maricopa County, Arizona

AMC NO.	NAME	COUNTY BOOK/PAGE	LOCATION DATE	COUNTY RECORDING DATE	BLM REC. DATE	SEC/TOWNSHIP/RANGE
352501	Mica 12 Millsite	99-0874390	9/8/99	9/20/99	9/17/99	28-T8N-42E
352503	Mica 14 Millsite	99-0874392	9/8/99	9/20/99	9/17/99	28-T8N-42E
352505	Mica 16 Millsite	99-0874394	9/8/99	9/20/99	9/17/99	28-T8N-42E
352508	Mica 19 Millsite	99-0874397	9/8/99	9/20/99	9/17/99	28-T8N-42E
352509	Mica 20 Millsite	99-0874398	9/8/99	9/20/99	9/17/99	27-T8N-42E
352510	Mica 21 Millsite	99-0874399	9/8/99	9/20/99	9/17/99	28-T8N-42E
352511	Mica 22 Millsite	99-0874400	9/8/99	9/20/99	9/17/99	27-T8N-42E
352512	Mica 23 Millsite	99-0874401	9/8/99	9/20/99	9/17/99	28-T8N-42E
352513	Mica 24 Millsite	99-0874402	9/8/99	9/20/99	9/17/99	27-T8N-42E

9

STATE OF ARIZONA  
 DEPARTMENT OF LAND MANAGEMENT  
 LAND MANAGEMENT  
 2009 AUG 23 P 1:39 PM  
 2009 AUG 23 P 1:39 PM



**United States Department of the Interior**  
**Bureau of Land Management**  
 BUSINESS & SUPPORT SVCS DIV  
 222 N CENTRAL AVE  
 PHOENIX, AZ 85004 -2203  
 Phone: (602) 417-9200

Receipt	
No:	936322

**Transaction #:** 970642  
**Date of Transaction:** 08/24/2004

<b>CUSTOMER:</b>	AZCO 7239 N EL MIRAGE RD GLENDALE,AZ 85307
------------------	--

LINE #	QTY	DESCRIPTION	REMARKS	UNIT PRICE	TOTAL
1	1.00	LOCATABLE MINERALS / MINING CLAIMS-NOT NEW-UNADJUD,ONE AUTH NO. ONLY / MINING CLAIM MONEY RECEIVED (455) <b>CASES: AMC351306/\$9500.00</b>	MAINT 2005 (76)	- n/a -	9500.00
<b>TOTAL:</b>					<b>\$9,500.00</b>

PAYMENT INFORMATION			
1	<b>AMOUNT:</b>	\$9,500.00	<b>POSTMARKED:</b> 08/19/2004
	<b>TYPE:</b>	CHECK	<b>RECEIVED:</b> 08/23/2004
	<b>CHECK NO:</b>	5432	
	<b>NAME:</b>	AZCO 7239 N EL MIRAGE RD GLENDALE AZ 85307	

REMARKS

This receipt was generated by the automated BLM Collections and Billing System and is a paper representation of a portion of the official electronic record contained therein.

**LEAD FILE NUMBERS**

AMC 351306; 351349; 352490

AMC NUMBER (S)	AMOUNT	LEAD FILE NUMBER
351306 - 351348	4300	351306
351382	100	351349
351384	100	"
351427 - 351432	600	"
351451 - 351458	800	"
351460	100	"
351462	100	"
351489	100	"
351491 - 351495	500	"
352501	100	352490
352503	100	"
352505	100	"
352508 - 352513	600	"
<b>GRAND TOTAL:</b>	\$ 7600 <sup>00</sup>	

ENTERED INTO COMPUTER  
09/17/2003 PIS

✓  
TEL

# AZCO MICA, INC.

7239 N. El Mirage Road

Glendale, AZ 85307

Phone: (623) 935-0774 Fax: (623) 935-0781

August 20, 2003

Bureau of Land Management  
Arizona State Office  
222 N. Central Avenue  
Phoenix, AZ 85004

Gentlemen:

Enclosed is our check for \$7,600 for the payment of the Mining Claim Maintenance (Rental) Fee for our 67 lode and 9 millsite claims as shown on the attached pages.

Please call if you have questions.

Sincerely yours,  
AZCO MICA, INC.

  
Gary Simmerman

Attachments

ARIZONA  
STATE OFFICE  
PHOENIX, ARIZONA

2003 AUG 22 A 10: 33

RECEIVED  
BUREAU OF  
LAND MANAGEMENT

ENTERED INTO COMPUTER

9/17/03 PB

**EXHIBIT A**  
**AZCO Mica, Inc.**  
**Black Canyon Mica Project**

AMC NO.	NAME	COUNTY BOOK/PAGE	LOCATION DATE	COUNTY RECORDING DATE	BLM REC. DATE	SEC/ TOWNSHIP/ RANGE
351306	Spencer #1	3642/411	2/16/99	2/26/99	2/25/99	18/8N/2E
351307	Spencer #2	3642/412	2/17/99	2/26/99	2/25/99	18/8N/2E
351308	Spencer #3	3642/413	2/16/99	2/26/99	2/25/99	13/8N/1E & 18/8N/2E
351309	Spencer #4	3642/414	2/17/99	2/26/99	2/25/99	13/8N/1E & 18/8N/2E
351310	Spencer #5	3642/415	2/17/99	2/26/99	2/25/99	18/8N/2E
351311	Spencer #6	3642/416	2/16/99	2/26/99	2/25/99	7&18/8N/2E
351312	Spencer #7	3642/417	2/16/99	2/26/99	2/25/99	12/8N/1E & 7&18/8N/2E
351313	Spencer #8	3642/418	2/16/99	2/26/99	2/25/99	13/8N/1E & 18/8N/2E
351314	Spencer #9	3642/419	2/17/99	2/26/99	2/25/99	13/8N/1E
351315	Spencer #10	3642/420	2/16/99	2/26/99	2/25/99	12/8N/1E
351316	Spencer #11	3642/421	2/18/99	2/26/99	2/25/99	12/8N/1E
351317	Spencer #12	3642/422	2/18/99	2/26/99	2/25/99	12/8N/1E & 7/8N/2E
351318	Spencer #13	3642/423	2/18/99	2/26/99	2/25/99	7/8N/2E
351319	Spencer #14	3642/424	2/18/99	2/26/99	2/25/99	7/8N/2E
351320	Spencer #15	3642/425	2/16/99	2/26/99	2/25/99	7&18/8N/2E
351321	Spencer #16	3642/426	2/16/99	2/26/99	2/25/99	18/8N/2E
351322	Spencer #17	3642/427	2/17/99	2/26/99	2/25/99	18/8N/2E
351323	Spencer #18	3642/428	2/19/99	2/26/99	2/25/99	7/8N/2E
351324	Spencer #19	3642/429	2/19/99	2/26/99	2/25/99	12/8N/1E & 7/8N/2E
351325	Spencer #20	3642/430	2/19/99	2/26/99	2/25/99	12/8N/1E
351326	Spencer #21	3642/431	2/19/99	2/26/99	2/25/99	7/8N/2E
351327	Spencer #22	3642/432	2/19/99	2/26/99	2/25/99	7/8N/2E
351328	Spencer #23	3642/433	2/19/99	2/26/99	2/25/99	7/8N/2E
351329	Spencer #24	3642/434	2/18/99	2/26/99	2/25/99	7/8N/2E
351330	Spencer #25	3642/435	2/18/99	2/26/99	2/25/99	7/8N/2E
351331	Spencer #26	3642/436	2/18/99	2/26/99	2/25/99	7/8N/2E
351332	Spencer #27	3642/437	2/18/99	2/26/99	2/25/99	7/8N/2E
351333	Spencer #28	3642/438	2/19/99	2/26/99	2/25/99	7/8N/2E
351334	Spencer #29	3642/439	2/19/99	2/26/99	2/25/99	7/8N/2E
351335	Spencer #30	3642/440	2/16/99	2/26/99	2/25/99	7&18/8N/2E
351336	Spencer #31	3642/441	2/16/99	2/26/99	2/25/99	7&18/8N/2E
351337	Spencer #32	3642/442	2/16/99	2/26/99	2/25/99	18/8N/2E
351338	Spencer #33	3642/443	2/16/99	2/26/99	2/25/99	18/8N/2E
351339	Spencer #34	3642/444	2/17/99	2/26/99	2/25/99	18/8N/2E
351340	Spencer #35	3642/445	2/17/99	2/26/99	2/25/99	13/8N/1E
351341	Spencer #36	3642/446	2/17/99	2/26/99	2/25/99	13/8N/1E & 18/8N/2E
351342	Spencer #37	3642/447	2/17/99	2/26/99	2/25/99	18/8N/2E
351343	Spencer #38	3642/448	2/17/99	2/26/99	2/25/99	18/8N/2E
351344	Spencer #39	3642/449	2/17/99	2/26/99	2/25/99	18/8N/2E
351345	Spencer #40	3642/450	2/17/99	2/26/99	2/25/99	18/8N/2E
351346	Spencer #41	3642/451	2/19/99	2/26/99	2/25/99	6&7/8N/2E
351347	Spencer #42	3642/452	2/19/99	2/26/99	2/25/99	6&7/8N/2E
351348	Spencer #43	3642/453	2/19/99	2/26/99	2/25/99	6&7/8N/2E
351382	Spencer #77	3642/487	1/11/99	2/26/99	2/25/99	6&7/8N/2E
351384	Spencer #79	3642/489	1/11/99	2/26/99	2/25/99	6&7/8N/2E
351427	Spencer #122	3642/532	1/7/99	2/26/99	2/25/99	12-8N-1E
351428	Spencer #123	3642/533	12/15/98	2/26/99	2/25/99	13-8N-1E
351429	Spencer #124	3642/534	1/7/99	2/26/99	2/25/99	12-8N-1E
351430	Spencer #125	3642/535	12/15/98	2/26/99	2/25/99	13-8N-1E
351431	Spencer #126	3642/536	1/7/99	2/26/99	2/25/99	12-8N-1E
351432	Spencer #127	3642/537	12/15/98	2/26/99	2/25/99	13-8N-1E
351451	Spencer #146	3642/556	12/15/98	2/26/99	2/25/99	13-8N-1E
351452	Spencer #147	3642/557	12/18/98	2/26/99	2/25/99	13-8N-1E
351453	Spencer #148	3642/558	12/15/98	2/26/99	2/25/99	13-8N-1E
351454	Spencer #149	3642/559	12/18/98	2/26/99	2/25/99	13-8N-1E
351455	Spencer #150	3642/560	12/15/98	2/26/99	2/25/99	12-8N-1E
351456	Spencer #151	3642/561	12/18/98	2/26/99	2/25/99	13-8N-1E
351457	Spencer #152	3642/562	12/15/98	2/26/99	2/25/99	13-8N-1E
351458	Spencer #153	3642/563	12/18/98	2/26/99	2/25/99	13-8N-1E
351460	Spencer #155	3642/565	12/18/98	2/26/99	2/25/99	13-8N-1E
351462	Spencer #157	3642/567	12/18/98	2/26/99	2/25/99	13-8N-1E
351489	Spencer #184	3642/594	12/18/98	2/26/99	2/25/99	13&24-8N-1E
351491	Spencer #186	3642/596	12/18/98	2/26/99	2/25/99	13&24-8N-1E
351492	Spencer #187	3642/597	1/6/99	2/26/99	2/25/99	24-8N-1E
351493	Spencer #188	3642/598	12/18/98	2/26/99	2/25/99	13 & 24-8N-1E
351494	Spencer #189	3642/599	1/6/99	2/26/99	2/25/99	23 & 24-8N-1E
351495	Spencer #190	3642/600	12/18/98	2/26/99	2/25/99	13,14,23 & 24-8N-1E

RECEIVED  
 OFFICE OF  
 LAND MANAGEMENT

ENTERED INTO COMPUTER  
 9/17/03 JLB

AZCO Mica, Inc.  
7239 N. El Mirage Rd.  
Glendale, Arizona 85307

Mica Millsite Claims  
Maricopa County, Arizona

AMC NO.	NAME	COUNTY BOOK/PAGE	LOCATION DATE	COUNTY RECORDING DATE	BLM REC. DATE	SEC/ TOWNSHIP/ RANGE
352501	Mica 12 Millsite	99-0874390	9/8/99	9/20/99	9/17/99	28-T8N-42E
352503	Mica 14 Millsite	99-0874392	9/8/99	9/20/99	9/17/99	28-T8N-42E
352505	Mica 16 Millsite	99-0874394	9/8/99	9/20/99	9/17/99	28-T8N-42E
352508	Mica 19 Millsite	99-0874397	9/8/99	9/20/99	9/17/99	28-T8N-42E
352509	Mica 20 Millsite	99-0874398	9/8/99	9/20/99	9/17/99	27-T8N-42E
352510	Mica 21 Millsite	99-0874399	9/8/99	9/20/99	9/17/99	28-T8N-42E
352511	Mica 22 Millsite	99-0874400	9/8/99	9/20/99	9/17/99	27-T8N-42E
352512	Mica 23 Millsite	99-0874401	9/8/99	9/20/99	9/17/99	28-T8N-42E
352513	Mica 24 Millsite	99-0874402	9/8/99	9/20/99	9/17/99	27-T8N-42E

76-1

RECEIVED  
 BUREAU OF  
 LAND MANAGEMENT  
 2003 AUG 22 A 10: 33  
 ARIZONA  
 STATE OFFICE  
 PHOENIX, ARIZONA

ENTERED INTO COMPUTER  
9/17/03 PB

**United States Department of the Interior  
Bureau of Land Management**

BUSINESS & SUPPORT SVCS DIV  
222 N CENTRAL AVE  
PHOENIX, AZ 85004 -2203  
Phone: (602) 417-9200

Receipt	
No:	736488

**Transaction #:** 765985  
**Date of Transaction:** 08/22/2003

<b>CUSTOMER:</b>	AZCO 7239 N EL MIRAGE RD GLENDALE,AZ 85307
------------------	--

LINE #	QTY	DESCRIPTION	REMARKS	UNIT PRICE	TOTAL
1	1.00	LOCATABLE MINERALS / MINING CLAIMS-NOT NEW-UNADJUD,ONE AUTH NO. ONLY / MINING CLAIM MONEY RECEIVED (455) <b>CASES:</b> AMC351306/\$7600.00	MAINT 2004 (76)	- n/a -	7600.00
<b>TOTAL:</b>					<b>\$7,600.00</b>

PAYMENT INFORMATION																	
1	<table border="0"> <tr> <td>AMOUNT:</td> <td>\$7,600.00</td> <td>POSTMARKED:</td> <td>08/21/2003</td> </tr> <tr> <td>TYPE:</td> <td>CHECK</td> <td>RECEIVED:</td> <td>08/22/2003</td> </tr> <tr> <td>CHECK NO:</td> <td>5192</td> <td></td> <td></td> </tr> <tr> <td>NAME:</td> <td colspan="3">AZCO 7239 N EL MIRAGE RD GLENDALE AZ 85307</td> </tr> </table>	AMOUNT:	\$7,600.00	POSTMARKED:	08/21/2003	TYPE:	CHECK	RECEIVED:	08/22/2003	CHECK NO:	5192			NAME:	AZCO 7239 N EL MIRAGE RD GLENDALE AZ 85307		
AMOUNT:	\$7,600.00	POSTMARKED:	08/21/2003														
TYPE:	CHECK	RECEIVED:	08/22/2003														
CHECK NO:	5192																
NAME:	AZCO 7239 N EL MIRAGE RD GLENDALE AZ 85307																

REMARKS

This receipt was generated by the automated BLM Collections and Billing System and is a paper representation of a portion of the official electronic record contained therein.

Receipt No. 543016

Trans No. 567636

LEAD FILE #'S \_\_\_\_\_

351306, 351349,

352490

AMC Number	Code	Amount
351306-351362	482	5,700
351364		100
351366		100
351368		100
351379-351396		1,800
351403-351416		1,400
351427-351444		1,800
351446		100
351451-351470		2,000
351472		100
351474		100
351485		100
351487		100
351489-351495		700
351497		100
351499		100
<b>TOTAL:</b>		<b>514,400</b>

AMC Number	Code	Amount
351501	482	100
351503		100
351505		100
351507		100
351509		100
351519-351574		5,600
352490-352513		2,400
<b>TOTAL:</b>		<b>58,500</b>

Date of Doc 8/16/02

Date of Rec't 8/19/02

Amount Rec'd 22,900.00

Amount Earned 22,900.00

Date Entered: 9/26/02 AB

Date Verified: " "

Sent to Accts: " "

Date Earned: \_\_\_\_\_

- 480 POL
- 481 NOI
- 482 MAINT
- 396 TRANS
- 635 AMEND

NOTES:

# AZCO MICA, INC.

7239 N. El Mirage Road  
Glendale, AZ 85307

Phone: (623) 935-0774 Fax: (623) 935-0781

August 14, 2002


Bureau of Land Management  
Arizona State Office  
222 N. Central Avenue  
Phoenix, AZ 85004

Gentlemen:

Enclosed is our check for \$22,900 for the payment of the Mining Claim Maintenance (Rental) Fee for our 205 lode and 24 millsite claims as shown on the attached pages.

Please call if you have questions.

Sincerely yours,  
AZCO MICA, INC.

  
Fred B. Brost, P.E.  
Agent

Attachments

ARIZONA  
STATE OFFICE  
PHOENIX, ARIZONA

2002 AUG 16 A 9:34

RECEIVED  
BUREAU OF  
LAND MANAGEMENT

229-*ced*

ENTERED INTO COMPUTER

9/26/02 *ab*



**MAINTENANCE FEE PAYMENT**

Mining Claim Maintenance Fee Payment of \$100 per claim or site is due on or before September 1, 2002, in lieu of assessment work for the upcoming assessment year beginning September 1 of the year noted above.

BUREAU OF LAND MANAGEMENT  
ARIZONA STATE OFFICE  
222 NORTH CENTRAL AVENUE  
PHOENIX, AZ 85004  
602-417-9200  
www.az.blm.gov

FOR BLM USE ONLY	
NO. OF CLAIMS: <u>229</u>	X \$100 = \$ <u>22,900.</u>
RECEIPT NO.: _____	CHECK NO.: <u>4757</u>
INIT: <u>clw</u>	

BLM SERIAL NUMBERS	NAME OF CLAIMS/SITES
AMC <u>See attached pages 1-5</u>	_____
AMC _____	_____
AMC _____	_____
AMC _____	_____
AMC _____	_____
AMC _____	_____
AMC _____	_____
AMC _____	_____
AMC _____	_____
AMC _____	_____

List additional claims on the reverse side of this form.

CLAIMANT'S NAME: AZCO Mica, Inc.  
ADDRESS: 7239 N El Mirage Rd  
CITY: Glendale STATE: AZ ZIP: 85307  
PHONE: (623) 935 0774

Check here if this is a change of address

RECEIVED BUREAU OF LAND MANAGEMENT	2002 AUG 16 A 9:34	ARIZONA STATE OFFICE PHOENIX, ARIZONA
BLM DATE STAMP		

**ENTERED INTO COMPUTER**

9/26/02 ab

BLM SERIAL  
NUMBERS

NAME OF CLAIMS/SITES

AMC \_\_\_\_\_  
AMC \_\_\_\_\_  
AMC \_\_\_\_\_  
AMC \_\_\_\_\_  
AMC \_\_\_\_\_  
AMC \_\_\_\_\_  
AMC \_\_\_\_\_

43 CFR 3833.0-5(e) (August 30, 1994) requires that the names of all of the owners and their current addresses shall be identified on all instruments required to be recorded or filed by the regulation, 43 CFR Subpart 3833.

NAME: AECO Mica, Inc. ADDRESS: 7239 N. El Mirage Rd  
CITY: Glendale STATE: AZ ZIP: 85307 IS THIS A NEW ADDRESS ••

NAME: \_\_\_\_\_ ADDRESS: \_\_\_\_\_  
CITY: \_\_\_\_\_ STATE: \_\_\_\_\_ ZIP: \_\_\_\_\_ IS THIS A NEW ADDRESS ••

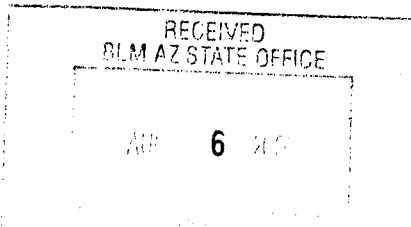
NAME: \_\_\_\_\_ ADDRESS: \_\_\_\_\_  
CITY: \_\_\_\_\_ STATE: \_\_\_\_\_ ZIP: \_\_\_\_\_ IS THIS A NEW ADDRESS ••

NAME: \_\_\_\_\_ ADDRESS: \_\_\_\_\_  
CITY: \_\_\_\_\_ STATE: \_\_\_\_\_ ZIP: \_\_\_\_\_ IS THIS A NEW ADDRESS ••

Signature: Fred B. Brest, Agent  
To record with the County, one claimant or an agent must sign.

FOR BLM USE ONLY	
DATE ENTERED INTO COMPUTER:	_____
INITIALS:	_____ VERIFIED: _____

May 10, 2002



ENTERED INTO COMPUTER  
9/26/02 AB

**AZCO Mica, Inc.**  
**Black Canyon Mica Project**  
**Millsite Claims**  
**Maricopa County, Arizona**

AMC NO.	NAME	COUNTY DOCKET	LOCATION DATE	COUNTY RECORDING DATE	BLM REC. DATE	SEC/TOWNSHIP/RANGE
352490	MICA 1 MILLSITE	99-0874379	9/8/99	9/20/99	9/17/99	28-T8N-R2E
352491	MICA 2 MILLSITE	99-0874380	9/8/99	9/20/99	9/17/99	28-T8N-R2E
352492	MICA 3 MILLSITE	99-0874381	9/8/99	9/20/99	9/17/99	28-T8N-R2E
352493	MICA 4 MILLSITE	99-0874382	9/8/99	9/20/99	9/17/99	28-T8N-R2E
352494	MICA 5 MILLSITE	99-0874383	9/8/99	9/20/99	9/17/99	28-T8N-R2E
352495	MICA 6 MILLSITE	99-0874384	9/8/99	9/20/99	9/17/99	28-T8N-R2E
352496	MICA 7 MILLSITE	99-0874385	9/8/99	9/20/99	9/17/99	28-T8N-R2E
352497	MICA 8 MILLSITE	99-0874386	9/8/99	9/20/99	9/17/99	28-T8N-R2E
352498	MICA 9 MILLSITE	99-0874387	9/8/99	9/20/99	9/17/99	28-T8N-R2E
352499	MICA 10 MILLSITE	99-0874388	9/8/99	9/20/99	9/17/99	28-T8N-R2E
352500	MICA 11 MILLSITE	99-0874389	9/8/99	9/20/99	9/17/99	28-T8N-R2E
352501	MICA 12 MILLSITE	99-0874390	9/8/99	9/20/99	9/17/99	28-T8N-R2E
352502	MICA 13 MILLSITE	99-0874391	9/8/99	9/20/99	9/17/99	28-T8N-R2E
352503	MICA 14 MILLSITE	99-0874392	9/8/99	9/20/99	9/17/99	28-T8N-R2E
352504	MICA 15 MILLSITE	99-0874393	9/8/99	9/20/99	9/17/99	28-T8N-R2E
352505	MICA 16 MILLSITE	99-0874394	9/8/99	9/20/99	9/17/99	28-T8N-R2E
352506	MICA 17 MILLSITE	99-0874395	9/8/99	9/20/99	9/17/99	28-T8N-R2E
352507	MICA 18 MILLSITE	99-0874396	9/8/99	9/20/99	9/17/99	28-T8N-R2E
352508	MICA 19 MILLSITE	99-0874397	9/8/99	9/20/99	9/17/99	27-T8N-R2E
352509	MICA 20 MILLSITE	99-0874398	9/8/99	9/20/99	9/17/99	28-T8N-R2E
352510	MICA 21 MILLSITE	99-0874399	9/8/99	9/20/99	9/17/99	27-T8N-R2E
352511	MICA 22 MILLSITE	99-0874400	9/8/99	9/20/99	9/17/99	28-T8N-R2E
352512	MICA 23 MILLSITE	99-0874401	9/8/99	9/20/99	9/17/99	27-T8N-R2E
352513	MICA 24 MILLSITE	99-0874402	9/8/99	9/20/99	9/17/99	28-T8N-R2E

22

RECEIVED  
 BLM AZ STATE OFFICE  
 9/26/99

pg. 5-24

INTO COMPUTER  
 9/26/02 AB

AZCO MICA, INC.  
7239 N. El Mirage Road  
Glendale, Arizona 85037

RECEIVED  
BUREAU OF  
LAND MANAGEMENT  
ARIZONA  
STATE OFFICE  
PHOENIX, ARIZONA  
2002 AUG 16  
3


AMC NO.	CLAIM NAME	COUNTY BOOK/PAGE	LOCATION DATE	COUNTY REC. DATE	BLM REC. DATE	OWNER	SEC/TOWN/RANGE
351306	SPENCER #1	3642/411	2/16/99	2/26/99	2/25/99	AZCO MICA, INC.	18-8N-2E
351307	SPENCER #2	3642/412	2/17/99	2/26/99	2/25/99	AZCO MICA, INC.	18-8N-2E
351308	SPENCER #3	3642/413	2/16/99	2/26/99	2/25/99	AZCO MICA, INC.	13-8N-1E & 18-8N-2E
351309	SPENCER #4	3642/414	2/17/99	2/26/99	2/25/99	AZCO MICA, INC.	13-8N-1E & 18-8N-2E
351310	SPENCER #5	3642/415	2/17/99	2/26/99	2/25/99	AZCO MICA, INC.	18-8N-2E
351311	SPENCER #6	3642/416	2/16/99	2/26/99	2/25/99	AZCO MICA, INC.	7 & 18-8N-2E
351312	SPENCER #7	3642/417	2/16/99	2/26/99	2/25/99	AZCO MICA, INC.	12-8N-1E & 7 & 18-8N-2E
351313	SPENCER #8	3642/418	2/16/99	2/26/99	2/25/99	AZCO MICA, INC.	13-8N-1E & 18-8N-2E
351314	SPENCER #9	3642/419	2/17/99	2/26/99	2/25/99	AZCO MICA, INC.	13-8N-1E
351315	SPENCER #10	3642/420	2/16/99	2/26/99	2/25/99	AZCO MICA, INC.	12-8N-1E
351316	SPENCER #11	3642/421	2/18/99	2/26/99	2/25/99	AZCO MICA, INC.	12-8N-1E
351317	SPENCER #12	3642/422	2/18/99	2/26/99	2/25/99	AZCO MICA, INC.	12-8N-1E & 7-8N-2E
351318	SPENCER #13	3642/423	2/18/99	2/26/99	2/25/99	AZCO MICA, INC.	7-8N-2E
351319	SPENCER #14	3642/424	2/18/99	2/26/99	2/25/99	AZCO MICA, INC.	7-8N-2E
351320	SPENCER #15	3642/425	2/16/99	2/26/99	2/25/99	AZCO MICA, INC.	7 & 18-8N-2E
351321	SPENCER #16	3642/426	2/16/99	2/26/99	2/25/99	AZCO MICA, INC.	18-8N-2E
351322	SPENCER #17	3642/427	2/17/99	2/26/99	2/25/99	AZCO MICA, INC.	18-8N-2E
351323	SPENCER #18	3642/428	2/19/99	2/26/99	2/25/99	AZCO MICA, INC.	7-8N-2E
351324	SPENCER #19	3642/429	2/19/99	2/26/99	2/25/99	AZCO MICA, INC.	12-8N-1E & 7-8N-2E
351325	SPENCER #20	3642/430	2/19/99	2/26/99	2/25/99	AZCO MICA, INC.	12-8N-1E
351326	SPENCER #21	3642/431	2/19/99	2/26/99	2/25/99	AZCO MICA, INC.	7-8N-2E
351327	SPENCER #22	3642/432	2/19/99	2/26/99	2/25/99	AZCO MICA, INC.	7-8N-2E
351328	SPENCER #23	3642/433	2/19/99	2/26/99	2/25/99	AZCO MICA, INC.	7-8N-2E
351329	SPENCER #24	3642/434	2/18/99	2/26/99	2/25/99	AZCO MICA, INC.	7-8N-2E
351330	SPENCER #25	3642/435	2/18/99	2/26/99	2/25/99	AZCO MICA, INC.	7-8N-2E
351331	SPENCER #26	3642/436	2/18/99	2/26/99	2/25/99	AZCO MICA, INC.	7-8N-2E
351332	SPENCER #27	3642/437	2/18/99	2/26/99	2/25/99	AZCO MICA, INC.	7-8N-2E
351333	SPENCER #28	3642/438	2/19/99	2/26/99	2/25/99	AZCO MICA, INC.	7-8N-2E
351334	SPENCER #29	3642/439	2/19/99	2/26/99	2/25/99	AZCO MICA, INC.	7-8N-2E
351335	SPENCER #30	3642/440	2/16/99	2/26/99	2/25/99	AZCO MICA, INC.	7 & 18-8N-2E
351336	SPENCER #31	3642/441	2/16/99	2/26/99	2/25/99	AZCO MICA, INC.	7 & 18-8N-2E
351337	SPENCER #32	3642/442	2/16/99	2/26/99	2/25/99	AZCO MICA, INC.	18-8N-2E
351338	SPENCER #33	3642/443	2/16/99	2/26/99	2/25/99	AZCO MICA, INC.	18-8N-2E
351339	SPENCER #34	3642/444	2/17/99	2/26/99	2/25/99	AZCO MICA, INC.	18-8N-2E
351340	SPENCER #35	3642/445	2/17/99	2/26/99	2/25/99	AZCO MICA, INC.	13-8N-1E
351341	SPENCER #36	3642/446	2/17/99	2/26/99	2/25/99	AZCO MICA, INC.	13-8N-1E & 18-8N-2E
351342	SPENCER #37	3642/447	2/17/99	2/26/99	2/25/99	AZCO MICA, INC.	18-8N-2E
351343	SPENCER #38	3642/448	2/17/99	2/26/99	2/25/99	AZCO MICA, INC.	18-8N-2E
351344	SPENCER #39	3642/449	2/17/99	2/26/99	2/25/99	AZCO MICA, INC.	18-8N-2E
351345	SPENCER #40	3642/450	2/17/99	2/26/99	2/25/99	AZCO MICA, INC.	18-8N-2E
351346	SPENCER #41	3642/451	2/19/99	2/26/99	2/25/99	AZCO MICA, INC.	6 & 7-8N-R2E
351347	SPENCER #42	3642/452	2/19/99	2/26/99	2/25/99	AZCO MICA, INC.	6 & 7-8N-R2E
351348	SPENCER #43	3642/453	2/19/99	2/26/99	2/25/99	AZCO MICA, INC.	6 & 7-8N-R2E
351349	SPENCER #44	3642/454	1/28/99	2/26/99	2/25/99	AZCO MICA, INC.	6-8N-2E & 31-9N-R2E
351350	SPENCER #45	3642/455	1/28/99	2/26/99	2/25/99	AZCO MICA, INC.	6-8N-2E
351351	SPENCER #46	3642/456	1/5/99	2/26/99	2/25/99	AZCO MICA, INC.	6-8N-2E & 31-9N-R2E
351352	SPENCER #47	3642/457	1/5/99	2/26/99	2/25/99	AZCO MICA, INC.	6-8N-2E
351353	SPENCER #48	3642/458	1/5/99	2/26/99	2/25/99	AZCO MICA, INC.	6-8N-2E & 31-9N-R2E
351354	SPENCER #49	3642/459	1/5/99	2/26/99	2/25/99	AZCO MICA, INC.	6-8N-2E
351355	SPENCER #50	3642/460	1/13/99	2/26/99	2/25/99	AZCO MICA, INC.	6-8N-2E & 31-9N-R2E
351356	SPENCER #51	3642/461	1/12/99	2/26/99	2/25/99	AZCO MICA, INC.	6-8N-2E
351357	SPENCER #52	3642/462	1/13/99	2/26/99	2/25/99	AZCO MICA, INC.	6-8N-2E & 31-9N-R2E
351358	SPENCER #53	3642/463	1/12/99	2/26/99	2/25/99	AZCO MICA, INC.	6-8N-2E
351359	SPENCER #54	3642/464	1/13/99	2/26/99	2/25/99	AZCO MICA, INC.	6-8N-2E & 31-9N-R2E
351360	SPENCER #55	3642/465	1/12/99	2/26/99	2/25/99	AZCO MICA, INC.	6-8N-2E
351361	SPENCER #56	3642/466	1/13/99	2/26/99	2/25/99	AZCO MICA, INC.	6-8N-2E & 31-9N-R2E

Pg. 1-50

ENTERED INTO COMPUTER

9/26/02 ab

**AZCO MICA, INC.**  
**7239 N. El Mirage Road**  
**Glendale, Arizona 85037**



AMC NO.	CLAIM NAME	COUNTY BOOK/PAGE	LOCATION DATE	COUNTY REC. DATE	BLM REC. DATE	OWNER	SEC/TOWN/RANGE
351362	SPENCER #57	3642/467	1/12/99	2/26/99	2/25/99	AZCO MICA, INC.	6-8N-2E
351364	SPENCER #59	3642/469	1/14/99	2/26/99	2/25/99	AZCO MICA, INC.	1-8N-1E
351366	SPENCER #61	3642/471	1/14/99	2/26/99	2/25/99	AZCO MICA, INC.	1-8N-1E
351368	SPENCER #63	3642/473	1/14/99	2/26/99	2/25/99	AZCO MICA, INC.	1-8N-1E
351379	SPENCER #74	3642/484	1/28/99	2/26/99	2/25/99	AZCO MICA, INC.	6-8N-2E
351380	SPENCER #75	3642/485	1/5/99	2/26/99	2/25/99	AZCO MICA, INC.	6-8N-2E
351381	SPENCER #76	3642/486	1/5/99	2/26/99	2/25/99	AZCO MICA, INC.	6-8N-2E
351382	SPENCER #77	3642/487	1/11/99	2/26/99	2/25/99	AZCO MICA, INC.	6 & 7-8N-2E
351383	SPENCER #78	3642/488	1/11/99	2/26/99	2/25/99	AZCO MICA, INC.	6-8N-2E
351384	SPENCER #79	3642/489	1/11/99	2/26/99	2/25/99	AZCO MICA, INC.	6 & 7-8N-2E
351385	SPENCER #80	3642/490	1/11/99	2/26/99	2/25/99	AZCO MICA, INC.	6-8N-2E
351386	SPENCER #81	3642/491	1/11/99	2/26/99	2/25/99	AZCO MICA, INC.	6 & 7-8N-2E
351387	SPENCER #82	3642/492	1/11/99	2/26/99	2/25/99	AZCO MICA, INC.	6-8N-2E
351388	SPENCER #83	3642/493	1/11/99	2/26/99	2/25/99	AZCO MICA, INC.	6 & 7-8N-2E
351389	SPENCER #84	3642/494	1/11/99	2/26/99	2/25/99	AZCO MICA, INC.	6-8N-2E
351390	SPENCER #85	3642/495	1/6/99	2/26/99	2/25/99	AZCO MICA, INC.	1 & 12-8N-1E
351391	SPENCER #86	3642/496	1/6/99	2/26/99	2/25/99	AZCO MICA, INC.	1-8N-1E
351392	SPENCER #87	3642/497	1/6/99	2/26/99	2/25/99	AZCO MICA, INC.	1 & 12-8N-1E
351393	SPENCER #88	3642/498	1/6/99	2/26/99	2/25/99	AZCO MICA, INC.	1-8N-1E
351394	SPENCER #89	3642/499	1/6/99	2/26/99	2/25/99	AZCO MICA, INC.	1 & 12-8N-1E
351395	SPENCER #90	3642/500	1/6/99	2/26/99	2/25/99	AZCO MICA, INC.	1-8N-1E
351396	SPENCER #91	3642/501	1/6/99	2/26/99	2/25/99	AZCO MICA, INC.	1 & 12-8N-1E
351403	SPENCER #98	3642/508	1/8/99	2/26/99	2/25/99	AZCO MICA, INC.	12-8N-1E
351404	SPENCER #99	3642/509	1/6/99	2/26/99	2/25/99	AZCO MICA, INC.	12-8N-1E
351405	SPENCER #100	3642/510	1/8/99	2/26/99	2/25/99	AZCO MICA, INC.	12-8N-1E
351406	SPENCER #101	3642/511	1/6/99	2/26/99	2/25/99	AZCO MICA, INC.	12-8N-1E
351407	SPENCER #102	3642/512	1/8/99	2/26/99	2/25/99	AZCO MICA, INC.	12-8N-1E
351408	SPENCER #103	3642/513	1/6/99	2/26/99	2/25/99	AZCO MICA, INC.	12-8N-1E
351409	SPENCER #104	3642/514	1/8/99	2/26/99	2/25/99	AZCO MICA, INC.	12-8N-1E
351410	SPENCER #105	3642/515	1/6/99	2/26/99	2/25/99	AZCO MICA, INC.	12-8N-1E
351411	SPENCER #106	3642/516	1/8/99	2/26/99	2/25/99	AZCO MICA, INC.	12-8N-1E
351412	SPENCER #107	3642/517	1/6/99	2/26/99	2/25/99	AZCO MICA, INC.	12-8N-1E
351413	SPENCER #108	3642/518	12/8/98	2/26/99	2/25/99	AZCO MICA, INC.	12-8N-1E
351414	SPENCER #109	3642/519	1/14/99	2/26/99	2/25/99	AZCO MICA, INC.	12-8N-1E
351415	SPENCER #110	3642/520	12/8/98	2/26/99	2/25/99	AZCO MICA, INC.	12-8N-1E
351416	SPENCER #111	3642/521	1/14/99	2/26/99	2/25/99	AZCO MICA, INC.	12-8N-1E
351427	SPENCER #122	3642/532	1/7/99	2/26/99	2/25/99	AZCO MICA, INC.	12-8N-1E
351428	SPENCER #123	3642/533	12/15/98	2/26/99	2/25/99	AZCO MICA, INC.	13-8N-1E
351429	SPENCER #124	3642/534	1/7/99	2/26/99	2/25/99	AZCO MICA, INC.	12-8N-1E
351430	SPENCER #125	3642/535	12/15/98	2/26/99	2/25/99	AZCO MICA, INC.	13-8N-1E
351431	SPENCER #126	3642/536	1/7/99	2/26/99	2/25/99	AZCO MICA, INC.	12-8N-1E
351432	SPENCER #127	3642/537	12/15/98	2/26/99	2/25/99	AZCO MICA, INC.	13-8N-1E
351433	SPENCER #128	3642/538	1/7/99	2/26/99	2/25/99	AZCO MICA, INC.	12-8N-1E
351434	SPENCER #129	3642/539	12/15/98	2/26/99	2/25/99	AZCO MICA, INC.	13-8N-1E
351435	SPENCER #130	3642/540	1/19/99	2/26/99	2/25/99	AZCO MICA, INC.	12-8N-1E
351436	SPENCER #131	3642/541	12/15/98	2/26/99	2/25/99	AZCO MICA, INC.	13-8N-1E
351437	SPENCER #132	3642/542	1/19/99	2/26/99	2/25/99	AZCO MICA, INC.	12-8N-1E
351438	SPENCER #133	3642/543	1/21/99	2/26/99	2/25/99	AZCO MICA, INC.	13-8N-1E
351439	SPENCER #134	3642/544	1/19/99	2/26/99	2/25/99	AZCO MICA, INC.	12-8N-1E
351440	SPENCER #135	3642/545	1/21/99	2/26/99	2/25/99	AZCO MICA, INC.	13-8N-1E
351441	SPENCER #136	3642/546	1/19/99	2/26/99	2/25/99	AZCO MICA, INC.	11 & 12-8N-1E
351442	SPENCER #137	3642/547	1/21/99	2/26/99	2/25/99	AZCO MICA, INC.	13 & 14-8N-1E
351443	SPENCER #138	3642/548	1/19/99	2/26/99	2/25/99	AZCO MICA, INC.	11-8N-1E
351444	SPENCER #139	3642/549	1/21/99	2/26/99	2/25/99	AZCO MICA, INC.	14-8N-1E
351446	SPENCER #141	3642/551	1/25/99	2/26/99	2/25/99	AZCO MICA, INC.	14-8N-1E
351451	SPENCER #146	3642/556	12/15/98	2/26/99	2/25/99	AZCO MICA, INC.	13-8N-1E

*Pg. 2 - 56*

**ENTERED INTO COMPUTER**

*9/26/02 AB*

**AZCO MICA, INC.**  
**7239 N. El Mirage Road**  
**Glendale, Arizona 85037**

RECEIVED  
 BLM AZ STATE OFFICE  
 APR 16 2002  
 9:00 AM  
 PHOENIX ARIZONA

AMC NO.	CLAIM NAME	COUNTY BOOK/PAGE	LOCATION DATE	COUNTY REC. DATE	BLM REC. DATE	OWNER	SEC/TOWN/RANGE
351452	SPENCER #147	3642/557	12/18/98	2/26/99	2/25/99	AZCO MICA, INC.	13-8N-1E
351453	SPENCER #148	3642/558	12/15/98	2/26/99	2/25/99	AZCO MICA, INC.	13-8N-1E
351454	SPENCER #149	3642/559	12/18/98	2/26/99	2/25/99	AZCO MICA, INC.	13-8N-1E
351455	SPENCER #150	3642/560	12/15/98	2/26/99	2/25/99	AZCO MICA, INC.	12-8N-1E
351456	SPENCER #151	3642/561	12/18/98	2/26/99	2/25/99	AZCO MICA, INC.	13-8N-1E
351457	SPENCER #152	3642/562	12/15/98	2/26/99	2/25/99	AZCO MICA, INC.	13-8N-1E
351458	SPENCER #153	3642/563	12/18/98	2/26/99	2/25/99	AZCO MICA, INC.	13-8N-1E
351459	SPENCER #154	3642/564	12/15/98	2/26/99	2/25/99	AZCO MICA, INC.	13-8N-1E
351460	SPENCER #155	3642/565	12/18/98	2/26/99	2/25/99	AZCO MICA, INC.	13-8N-1E
351461	SPENCER #156	3642/566	1/20/99	2/26/99	2/25/99	AZCO MICA, INC.	13-8N-1E
351462	SPENCER #157	3642/567	12/18/98	2/26/99	2/25/99	AZCO MICA, INC.	13-8N-1E
351463	SPENCER #158	3642/568	1/20/99	2/26/99	2/25/99	AZCO MICA, INC.	13-8N-1E
351464	SPENCER #159	3642/569	12/18/98	2/26/99	2/25/99	AZCO MICA, INC.	13-8N-1E
351465	SPENCER #180	3642/570	1/20/99	2/26/99	2/25/99	AZCO MICA, INC.	13 & 14-8N-1E
351466	SPENCER #161	3642/571	12/18/98	2/26/99	2/25/99	AZCO MICA, INC.	13 & 14-8N-1E
351467	SPENCER #162	3642/572	1/20/99	2/26/99	2/25/99	AZCO MICA, INC.	14-8N-1E
351468	SPENCER #163	3642/573	12/22/98	2/26/99	2/25/99	AZCO MICA, INC.	14-8N-1E
351469	SPENCER #164	3642/574	1/25/99	2/26/99	2/25/99	AZCO MICA, INC.	14-8N-1E
351470	SPENCER #165	3642/575	12/22/98	2/26/99	2/25/99	AZCO MICA, INC.	14-8N-1E
351472	SPENCER #167	3642/577	12/22/98	2/26/99	2/25/99	AZCO MICA, INC.	14-8N-1E
351474	SPENCER #169	3642/579	12/22/98	2/26/99	2/25/99	AZCO MICA, INC.	14-8N-1E
351485	SPENCER #180	3642/590	12/18/98	2/26/99	2/25/99	AZCO MICA, INC.	13 & 24-8N-1E
351487	SPENCER #182	3642/592	12/18/98	2/26/99	2/25/99	AZCO MICA, INC.	13 & 24-8N-1E
351489	SPENCER #184	3642/594	12/18/98	2/26/99	2/25/99	AZCO MICA, INC.	13 & 24-8N-1E
351490	SPENCER #185	3642/595	12/21/98	2/26/99	2/25/99	AZCO MICA, INC.	24-8N-1E
351491	SPENCER #186	3642/596	12/18/98	2/26/99	2/25/99	AZCO MICA, INC.	13 & 24-8N-1E
351492	SPENCER #187	3642/597	1/6/99	2/26/99	2/25/99	AZCO MICA, INC.	24-8N-1E
351493	SPENCER #188	3642/598	12/18/98	2/26/99	2/25/99	AZCO MICA, INC.	13 & 24-8N-1E
351494	SPENCER #189	3642/599	1/6/99	2/26/99	2/25/99	AZCO MICA, INC.	23 & 24-8N-1E
351495	SPENCER #190	3642/600	12/18/98	2/26/99	2/25/99	AZCO MICA, INC.	13,14,23 & 24-8N-1E
351497	SPENCER #192	3642/602	12/22/98	2/26/99	2/25/99	AZCO MICA, INC.	14 & 23-8N-1E
351499	SPENCER #194	3642/604	12/22/98	2/26/99	2/25/99	AZCO MICA, INC.	14 & 23-8N-1E
351501	SPENCER #196	3642/606	12/22/98	2/26/99	2/25/99	AZCO MICA, INC.	14 & 23-8N-1E
351503	SPENCER #198	3642/608	12/22/98	2/26/99	2/25/99	AZCO MICA, INC.	14 & 23-8N-1E
351505	SPENCER #200	3642/610	12/29/98	2/26/99	2/25/99	AZCO MICA, INC.	14 & 23-8N-1E
351507	SPENCER #202	3642/612	12/29/98	2/26/99	2/25/99	AZCO MICA, INC.	14 & 23-8N-1E
351509	SPENCER #204	3642/614	12/29/98	2/26/99	2/25/99	AZCO MICA, INC.	14 & 23-8N-1E
351519	SPENCER #214	3642/624	1/27/99	2/26/99	2/25/99	AZCO MICA, INC.	31-9N-2E
351520	SPENCER #215	3642/625	1/28/99	2/26/99	2/25/99	AZCO MICA, INC.	31-9N-2E
351521	SPENCER #216	3642/626	1/27/99	2/26/99	2/25/99	AZCO MICA, INC.	31-9N-2E
351522	SPENCER #217	3642/627	1/28/99	2/26/99	2/25/99	AZCO MICA, INC.	31-9N-2E
351523	SPENCER #218	3642/628	1/27/99	2/26/99	2/25/99	AZCO MICA, INC.	31-9N-2E
351524	SPENCER #219	3642/629	1/28/99	2/26/99	2/25/99	AZCO MICA, INC.	31-9N-2E
351525	SPENCER #220	3642/630	1/27/99	2/26/99	2/25/99	AZCO MICA, INC.	31-9N-2E
351526	SPENCER #221	3642/631	1/27/99	2/26/99	2/25/99	AZCO MICA, INC.	31-9N-2E
351527	SPENCER #222	3642/632	1/27/99	2/26/99	2/25/99	AZCO MICA, INC.	31-9N-2E
351528	SPENCER #223	3642/633	1/27/99	2/26/99	2/25/99	AZCO MICA, INC.	31-9N-2E
351529	SPENCER #224	3642/634	1/27/99	2/26/99	2/25/99	AZCO MICA, INC.	31-9N-2E
351530	SPENCER #225	3642/635	1/27/99	2/26/99	2/25/99	AZCO MICA, INC.	31-9N-2E
351531	SPENCER #226	3642/636	1/27/99	2/26/99	2/25/99	AZCO MICA, INC.	31-9N-2E
351532	SPENCER #227	3642/637	1/27/99	2/26/99	2/25/99	AZCO MICA, INC.	31-9N-2E
351533	SPENCER #228	3642/638	2/2/99	2/26/99	2/25/99	AZCO MICA, INC.	30-9N-2E
351534	SPENCER #229	3642/639	2/1/99	2/26/99	2/25/99	AZCO MICA, INC.	30 & 31-9N-2E
351535	SPENCER #230	3642/640	2/2/99	2/26/99	2/25/99	AZCO MICA, INC.	30-9N-2E
351536	SPENCER #231	3642/641	2/1/99	2/26/99	2/25/99	AZCO MICA, INC.	30 & 31-9N-2E
351537	SPENCER #232	3642/642	2/2/99	2/26/99	2/25/99	AZCO MICA, INC.	30-9N-2E

Pg. 3 - 56

**ENTERED INTO COMPUTER**

9/26/02 ab

AZCO MICA, INC.  
 7239 N. El Mirage Road  
 Glendale, Arizona 85037

AMC NO.	CLAIM NAME	COUNTY BOOK/PAGE	LOCATION DATE	COUNTY REC. DATE	BLM REC. DATE	OWNER	SEC/TOWN/RANGE
351538	SPENCER #233	3642/634	2/1/99	2/26/99	2/25/99	AZCO MICA, INC.	30 & 31-9N-2E
351539	SPENCER #234	3642/644	2/2/99	2/26/99	2/25/99	AZCO MICA, INC.	30-9N-2E
351540	SPENCER #235	3642/645	2/1/99	2/26/99	2/25/99	AZCO MICA, INC.	30 & 31-9N-2E
351541	SPENCER #236	3642/646	2/2/99	2/26/99	2/25/99	AZCO MICA, INC.	30-9N-2E
351542	SPENCER #237	3642/647	2/2/99	2/26/99	2/25/99	AZCO MICA, INC.	30 & 31-9N-2E
351543	SPENCER #238	3642/648	2/2/99	2/26/99	2/25/99	AZCO MICA, INC.	30-9N-2E
351544	SPENCER #239	3642/649	2/2/99	2/26/99	2/25/99	AZCO MICA, INC.	30 & 31-9N-2E
351545	SPENCER #240	3642/650	2/2/99	2/26/99	2/25/99	AZCO MICA, INC.	30-9N-2E
351546	SPENCER #241	3642/651	2/2/99	2/26/99	2/25/99	AZCO MICA, INC.	30 & 31-9N-2E
351547	SPENCER #242	3642/652	2/3/99	2/26/99	2/25/99	AZCO MICA, INC.	30-9N-2E
351548	SPENCER #243	3642/653	2/2/99	2/26/99	2/25/99	AZCO MICA, INC.	30-9N-2E
351549	SPENCER #244	3642/654	2/3/99	2/26/99	2/25/99	AZCO MICA, INC.	30-9N-2E
351550	SPENCER #245	3642/655	2/2/99	2/26/99	2/25/99	AZCO MICA, INC.	30-9N-2E
351551	SPENCER #246	3642/656	2/3/99	2/26/99	2/25/99	AZCO MICA, INC.	30-9N-2E
351552	SPENCER #247	3642/657	2/2/99	2/26/99	2/25/99	AZCO MICA, INC.	30-9N-2E
351553	SPENCER #248	3642/658	2/3/99	2/26/99	2/25/99	AZCO MICA, INC.	30-9N-2E
351554	SPENCER #249	3642/659	2/2/99	2/26/99	2/25/99	AZCO MICA, INC.	30-9N-2E
351555	SPENCER #250	3642/660	2/3/99	2/26/99	2/25/99	AZCO MICA, INC.	30-9N-2E
351556	SPENCER #251	3642/661	2/2/99	2/26/99	2/25/99	AZCO MICA, INC.	30-9N-2E
351557	SPENCER #252	3642/662	2/3/99	2/26/99	2/25/99	AZCO MICA, INC.	30-9N-2E
351558	SPENCER #253	3642/663	2/2/99	2/26/99	2/25/99	AZCO MICA, INC.	30-9N-2E
351559	SPENCER #254	3642/664	2/3/99	2/26/99	2/25/99	AZCO MICA, INC.	30-9N-2E
351560	SPENCER #255	3642/665	2/2/99	2/26/99	2/25/99	AZCO MICA, INC.	30-9N-2E
351561	SPENCER #256	3642/666	2/2/99	2/26/99	2/25/99	AZCO MICA, INC.	19-9N-2E
351562	SPENCER #257	3642/667	2/3/99	2/26/99	2/25/99	AZCO MICA, INC.	19 & 30-9N-2E
351563	SPENCER #258	3642/668	2/2/99	2/26/99	2/25/99	AZCO MICA, INC.	19-9N-2E
351564	SPENCER #259	3642/669	2/3/99	2/26/99	2/25/99	AZCO MICA, INC.	19 & 30-9N-2E
351565	SPENCER #260	3642/670	2/2/99	2/26/99	2/25/99	AZCO MICA, INC.	19-9N-2E
351566	SPENCER #261	3642/671	2/3/99	2/26/99	2/25/99	AZCO MICA, INC.	19 & 30-9N-2E
351567	SPENCER #262	3642/672	2/2/99	2/26/99	2/25/99	AZCO MICA, INC.	19-9N-2E
351568	SPENCER #263	3642/673	2/3/99	2/26/99	2/25/99	AZCO MICA, INC.	19 & 30-9N-2E
351569	SPENCER #264	3642/674	2/2/99	2/26/99	2/25/99	AZCO MICA, INC.	19-9N-2E
351570	SPENCER #265	3642/675	2/3/99	2/26/99	2/25/99	AZCO MICA, INC.	19 & 30-9N-2E
351571	SPENCER #266	3642/676	2/2/99	2/26/99	2/25/99	AZCO MICA, INC.	19-9N-2E
351572	SPENCER #267	3642/677	2/3/99	2/26/99	2/25/99	AZCO MICA, INC.	19 & 30-9N-2E
351573	SPENCER #268	3642/678	2/2/99	2/26/99	2/25/99	AZCO MICA, INC.	19-9N-2E
351574	SPENCER #269	3642/679	2/3/99	2/26/99	2/25/99	AZCO MICA, INC.	19 & 30-9N-2E

RECEIVED  
 BLM AZ STATE OFFICE  
 JUN 6 2002

Pg. 4 of 7

ENTERED INTO COMPUTER  
 9/26/02 AB

**United States Department of the Interior**  
**Bureau of Land Management**  
 BUSINESS & SUPPORT SVCS DIV  
 222 N CENTRAL AVE  
 PHOENIX, AZ 85004 -2203  
 Phone: (602) 417-9200

Receipt	
No:	543016

<b>Transaction #:</b> 567636
<b>Date of Transaction:</b> 08/19/2002
<b>CUSTOMER:</b> AZCO 7239 N EL MIRAGE RD GLENDALE, AZ 85307

LINE #	QTY	DESCRIPTION	REMARKS	UNIT PRICE	TOTAL
1	1.00	LOCATABLE MINERALS / MINING CLAIMS-NOT NEW-UNADJUD, ONE AUTH NO. ONLY / MINING CLAIM MONEY RECEIVED (455) <b>CASES: AMC351306/\$22900.00</b>	MAINT 2003 (229)	- n/a -	22900.00
<b>TOTAL:</b>					<b>\$22,900.00</b>

PAYMENT INFORMATION					
1	AMOUNT:	\$22,900.00	POSTMARKED:	08/15/2002	
	TYPE:	CHECK	RECEIVED:	08/16/2002	
	CHECK NO:	4757			
	NAME:	AZCO 7239 N EL MIRAGE RD GLENDALE AZ 85307			

REMARKS

This receipt was generated by the automated BLM Collections and Billing System and is a paper representation of a portion of the official electronic record contained therein.





# AZCO MICA, INC.

7239 N. El Mirage Road  
Glendale, AZ 85307

Phone: (623) 935-0774 Fax: (623) 935-0781

August 14, 2001


Bureau of Land Management  
Arizona State Office  
222 N. Central Avenue  
Phoenix, AZ 85004

Gentlemen:

Enclosed is our check for \$22,900 for the payment of the Mining Claim Maintenance (Rental) Fee for our 205 lode and 24 millsite claims as shown on Exhibits A and B (attached).

Please call if you have questions.

Sincerely yours,  
AZCO MICA, INC.

  
Fred B. Brost, P.E.  
Agent

Attachments

ARIZONA  
STATE OFFICE  
PHOENIX, ARIZONA

2001 AUG 17 A 9:32

RECEIVED  
BUREAU OF  
LAND MANAGEMENT

ENTERED INTO COMPUTER.

*LJM 10/25/01*

RECEIVED  
BUREAU OF  
LAND MANAGEMENT

2001 AUG 17 A 9:32

AZCO MICA, INC.  
7239 N. El Mirage Road  
Glendale, Arizona 85037

ARIZONA  
STATE OFFICE  
PHOENIX, ARIZONA

EXHIBIT "A"  
PAGE 1 OF 4

AMC NO.	CLAIM NAME	COUNTY BOOK/PAGE	LOCATION DATE	COUNTY REC. DATE	BLM REC. DATE	OWNER	SEC/TOWN/RANGE
351306	SPENCER #1	3642/411	2/16/99	2/26/99	2/25/99	AZCO MICA, INC.	18-8N-2E
351307	SPENCER #2	3642/412	2/17/99	2/26/99	2/25/99	AZCO MICA, INC.	18-8N-2E
351308	SPENCER #3	3642/413	2/16/99	2/26/99	2/25/99	AZCO MICA, INC.	13-8N-1E & 18-8N-2E
351309	SPENCER #4	3642/414	2/17/99	2/26/99	2/25/99	AZCO MICA, INC.	13-8N-1E & 18-8N-2E
351310	SPENCER #5	3642/415	2/17/99	2/26/99	2/25/99	AZCO MICA, INC.	18-8N-2E
351311	SPENCER #6	3642/416	2/16/99	2/26/99	2/25/99	AZCO MICA, INC.	7 & 18-8N-2E
351312	SPENCER #7	3642/417	2/16/99	2/26/99	2/25/99	AZCO MICA, INC.	12-8N-1E & 7 & 18-8N-2E
351313	SPENCER #8	3642/418	2/16/99	2/26/99	2/25/99	AZCO MICA, INC.	13-8N-1E & 18-8N-2E
351314	SPENCER #9	3642/419	2/17/99	2/26/99	2/25/99	AZCO MICA, INC.	13-8N-1E
351315	SPENCER #10	3642/420	2/16/99	2/26/99	2/25/99	AZCO MICA, INC.	12-8N-1E
351316	SPENCER #11	3642/421	2/18/99	2/26/99	2/25/99	AZCO MICA, INC.	12-8N-1E
351317	SPENCER #12	3642/422	2/18/99	2/26/99	2/25/99	AZCO MICA, INC.	12-8N-1E & 7-8N-2E
351318	SPENCER #13	3642/423	2/18/99	2/26/99	2/25/99	AZCO MICA, INC.	7-8N-2E
351319	SPENCER #14	3642/424	2/18/99	2/26/99	2/25/99	AZCO MICA, INC.	7-8N-2E
351320	SPENCER #15	3642/425	2/16/99	2/26/99	2/25/99	AZCO MICA, INC.	7 & 18-8N-2E
351321	SPENCER #16	3642/426	2/16/99	2/26/99	2/25/99	AZCO MICA, INC.	18-8N-2E
351322	SPENCER #17	3642/427	2/17/99	2/26/99	2/25/99	AZCO MICA, INC.	18-8N-2E
351323	SPENCER #18	3642/428	2/19/99	2/26/99	2/25/99	AZCO MICA, INC.	7-8N-2E
351324	SPENCER #19	3642/429	2/19/99	2/26/99	2/25/99	AZCO MICA, INC.	12-8N-1E & 7-8N-2E
351325	SPENCER #20	3642/430	2/19/99	2/26/99	2/25/99	AZCO MICA, INC.	12-8N-1E
351326	SPENCER #21	3642/431	2/19/99	2/26/99	2/25/99	AZCO MICA, INC.	7-8N-2E
351327	SPENCER #22	3642/432	2/19/99	2/26/99	2/25/99	AZCO MICA, INC.	7-8N-2E
351328	SPENCER #23	3642/433	2/19/99	2/26/99	2/25/99	AZCO MICA, INC.	7-8N-2E
351329	SPENCER #24	3642/434	2/18/99	2/26/99	2/25/99	AZCO MICA, INC.	7-8N-2E
351330	SPENCER #25	3642/435	2/18/99	2/26/99	2/25/99	AZCO MICA, INC.	7-8N-2E
351331	SPENCER #26	3642/436	2/18/99	2/26/99	2/25/99	AZCO MICA, INC.	7-8N-2E
351332	SPENCER #27	3642/437	2/18/99	2/26/99	2/25/99	AZCO MICA, INC.	7-8N-2E
351333	SPENCER #28	3642/438	2/19/99	2/26/99	2/25/99	AZCO MICA, INC.	7-8N-2E
351334	SPENCER #29	3642/439	2/19/99	2/26/99	2/25/99	AZCO MICA, INC.	7-8N-2E
351335	SPENCER #30	3642/440	2/16/99	2/26/99	2/25/99	AZCO MICA, INC.	7 & 18-8N-2E
351336	SPENCER #31	3642/441	2/16/99	2/26/99	2/25/99	AZCO MICA, INC.	7 & 18-8N-2E
351337	SPENCER #32	3642/442	2/16/99	2/26/99	2/25/99	AZCO MICA, INC.	18-8N-2E
351338	SPENCER #33	3642/443	2/16/99	2/26/99	2/25/99	AZCO MICA, INC.	18-8N-2E
351339	SPENCER #34	3642/444	2/17/99	2/26/99	2/25/99	AZCO MICA, INC.	18-8N-2E
351340	SPENCER #35	3642/445	2/17/99	2/26/99	2/25/99	AZCO MICA, INC.	13-8N-1E
351341	SPENCER #36	3642/446	2/17/99	2/26/99	2/25/99	AZCO MICA, INC.	13-8N-1E & 18-8N-2E
351342	SPENCER #37	3642/447	2/17/99	2/26/99	2/25/99	AZCO MICA, INC.	18-8N-2E
351343	SPENCER #38	3642/448	2/17/99	2/26/99	2/25/99	AZCO MICA, INC.	18-8N-2E
351344	SPENCER #39	3642/449	2/17/99	2/26/99	2/25/99	AZCO MICA, INC.	18-8N-2E
351345	SPENCER #40	3642/450	2/17/99	2/26/99	2/25/99	AZCO MICA, INC.	18-8N-2E
351346	SPENCER #41	3642/451	2/19/99	2/26/99	2/25/99	AZCO MICA, INC.	6 & 7-8N-R2E
351347	SPENCER #42	3642/452	2/19/99	2/26/99	2/25/99	AZCO MICA, INC.	6 & 7-8N-R2E
351348	SPENCER #43	3642/453	2/19/99	2/26/99	2/25/99	AZCO MICA, INC.	6 & 7-8N-R2E
351349	SPENCER #44	3642/454	1/28/99	2/26/99	2/25/99	AZCO MICA, INC.	6-8N-2E & 31-9N-R2E
351350	SPENCER #45	3642/455	1/28/99	2/26/99	2/25/99	AZCO MICA, INC.	6-8N-2E
351351	SPENCER #46	3642/456	1/5/99	2/26/99	2/25/99	AZCO MICA, INC.	6-8N-2E & 31-9N-R2E
351352	SPENCER #47	3642/457	1/5/99	2/26/99	2/25/99	AZCO MICA, INC.	6-8N-2E
351353	SPENCER #48	3642/458	1/5/99	2/26/99	2/25/99	AZCO MICA, INC.	6-8N-2E & 31-9N-R2E
351354	SPENCER #49	3642/459	1/5/99	2/26/99	2/25/99	AZCO MICA, INC.	6-8N-2E
351355	SPENCER #50	3642/460	1/13/99	2/26/99	2/25/99	AZCO MICA, INC.	6-8N-2E & 31-9N-R2E
351356	SPENCER #51	3642/461	1/12/99	2/26/99	2/25/99	AZCO MICA, INC.	6-8N-2E
351357	SPENCER #52	3642/462	1/13/99	2/26/99	2/25/99	AZCO MICA, INC.	6-8N-2E & 31-9N-R2E
351358	SPENCER #53	3642/463	1/12/99	2/26/99	2/25/99	AZCO MICA, INC.	6-8N-2E
351359	SPENCER #54	3642/464	1/13/99	2/26/99	2/25/99	AZCO MICA, INC.	6-8N-2E & 31-9N-R2E
351360	SPENCER #55	3642/465	1/12/99	2/26/99	2/25/99	AZCO MICA, INC.	6-8N-2E
351361	SPENCER #56	3642/466	1/13/99	2/26/99	2/25/99	AZCO MICA, INC.	6-8N-2E & 31-9N-R2E

ENTERED INTO COMPUTER

DOM 10/25/01

RECEIVED  
BUREAU OF  
LAND MANAGEMENT

2001 AUG 17 A 9:32

AZCO MICA, INC.  
7239 N. El Mirage Road  
Glendale, Arizona 85037

ARIZONA  
STATE OFFICE  
PHOENIX, ARIZONA

EXHIBIT "A"  
PAGE 2 OF 4

AMC NO.	CLAIM NAME	COUNTY BOOK/PAGE	LOCATION DATE	COUNTY REC. DATE	BLM REC. DATE	OWNER	SEC/TOWN/RANGE
351362	SPENCER #57	3642/467	1/12/99	2/26/99	2/25/99	AZCO MICA, INC.	6-8N-2E
351364	SPENCER #59	3642/469	1/14/99	2/26/99	2/25/99	AZCO MICA, INC.	1-8N-1E
351366	SPENCER #61	3642/471	1/14/99	2/26/99	2/25/99	AZCO MICA, INC.	1-8N-1E
351368	SPENCER #63	3642/473	1/14/99	2/26/99	2/25/99	AZCO MICA, INC.	1-8N-1E
351379	SPENCER #74	3642/484	1/28/99	2/26/99	2/25/99	AZCO MICA, INC.	6-8N-2E
351380	SPENCER #75	3642/485	1/5/99	2/26/99	2/25/99	AZCO MICA, INC.	6-8N-2E
351381	SPENCER #76	3642/486	1/5/99	2/26/99	2/25/99	AZCO MICA, INC.	6-8N-2E
351382	SPENCER #77	3642/487	1/11/99	2/26/99	2/25/99	AZCO MICA, INC.	6 & 7-8N-2E
351383	SPENCER #78	3642/488	1/11/99	2/26/99	2/25/99	AZCO MICA, INC.	6-8N-2E
351384	SPENCER #79	3642/489	1/11/99	2/26/99	2/25/99	AZCO MICA, INC.	6 & 7-8N-2E
351385	SPENCER #80	3642/490	1/11/99	2/26/99	2/25/99	AZCO MICA, INC.	6-8N-2E
351386	SPENCER #81	3642/491	1/11/99	2/26/99	2/25/99	AZCO MICA, INC.	6 & 7-8N-2E
351387	SPENCER #82	3642/492	1/11/99	2/26/99	2/25/99	AZCO MICA, INC.	6-8N-2E
351388	SPENCER #83	3642/493	1/11/99	2/26/99	2/25/99	AZCO MICA, INC.	6 & 7-8N-2E
351389	SPENCER #84	3642/494	1/11/99	2/26/99	2/25/99	AZCO MICA, INC.	6-8N-2E
351390	SPENCER #85	3642/495	1/6/99	2/26/99	2/25/99	AZCO MICA, INC.	1 & 12-8N-1E
351391	SPENCER #86	3642/496	1/6/99	2/26/99	2/25/99	AZCO MICA, INC.	1-8N-1E
351392	SPENCER #87	3642/497	1/6/99	2/26/99	2/25/99	AZCO MICA, INC.	1 & 12-8N-1E
351393	SPENCER #88	3642/498	1/6/99	2/26/99	2/25/99	AZCO MICA, INC.	1-8N-1E
351394	SPENCER #89	3642/499	1/6/99	2/26/99	2/25/99	AZCO MICA, INC.	1 & 12-8N-1E
351395	SPENCER #90	3642/500	1/6/99	2/26/99	2/25/99	AZCO MICA, INC.	1-8N-1E
351396	SPENCER #91	3642/501	1/6/99	2/26/99	2/25/99	AZCO MICA, INC.	1 & 12-8N-1E
351403	SPENCER #98	3642/508	1/8/99	2/26/99	2/25/99	AZCO MICA, INC.	12-8N-1E
351404	SPENCER #99	3642/509	1/6/99	2/26/99	2/25/99	AZCO MICA, INC.	12-8N-1E
351405	SPENCER #100	3642/510	1/8/99	2/26/99	2/25/99	AZCO MICA, INC.	12-8N-1E
351406	SPENCER #101	3642/511	1/6/99	2/26/99	2/25/99	AZCO MICA, INC.	12-8N-1E
351407	SPENCER #102	3642/512	1/8/99	2/26/99	2/25/99	AZCO MICA, INC.	12-8N-1E
351408	SPENCER #103	3642/513	1/6/99	2/26/99	2/25/99	AZCO MICA, INC.	12-8N-1E
351409	SPENCER #104	3642/514	1/8/99	2/26/99	2/25/99	AZCO MICA, INC.	12-8N-1E
351410	SPENCER #105	3642/515	1/6/99	2/26/99	2/25/99	AZCO MICA, INC.	12-8N-1E
351411	SPENCER #106	3642/516	1/8/99	2/26/99	2/25/99	AZCO MICA, INC.	12-8N-1E
351412	SPENCER #107	3642/517	1/6/99	2/26/99	2/25/99	AZCO MICA, INC.	12-8N-1E
351413	SPENCER #108	3642/518	12/8/98	2/26/99	2/25/99	AZCO MICA, INC.	12-8N-1E
351414	SPENCER #109	3642/519	1/14/99	2/26/99	2/25/99	AZCO MICA, INC.	12-8N-1E
351415	SPENCER #110	3642/520	12/8/98	2/26/99	2/25/99	AZCO MICA, INC.	12-8N-1E
351416	SPENCER #111	3642/521	1/14/99	2/26/99	2/25/99	AZCO MICA, INC.	12-8N-1E
351427	SPENCER #122	3642/532	1/7/99	2/26/99	2/25/99	AZCO MICA, INC.	12-8N-1E
351428	SPENCER #123	3642/533	12/15/98	2/26/99	2/25/99	AZCO MICA, INC.	13-8N-1E
351429	SPENCER #124	3642/534	1/7/99	2/26/99	2/25/99	AZCO MICA, INC.	12-8N-1E
351430	SPENCER #125	3642/535	12/15/98	2/26/99	2/25/99	AZCO MICA, INC.	13-8N-1E
351431	SPENCER #126	3642/536	1/7/99	2/26/99	2/25/99	AZCO MICA, INC.	12-8N-1E
351432	SPENCER #127	3642/537	12/15/98	2/26/99	2/25/99	AZCO MICA, INC.	13-8N-1E
351433	SPENCER #128	3642/538	1/7/99	2/26/99	2/25/99	AZCO MICA, INC.	12-8N-1E
351434	SPENCER #129	3642/539	12/15/98	2/26/99	2/25/99	AZCO MICA, INC.	13-8N-1E
351435	SPENCER #130	3642/540	1/19/99	2/26/99	2/25/99	AZCO MICA, INC.	12-8N-1E
351436	SPENCER #131	3642/541	12/15/98	2/26/99	2/25/99	AZCO MICA, INC.	13-8N-1E
351437	SPENCER #132	3642/542	1/19/99	2/26/99	2/25/99	AZCO MICA, INC.	12-8N-1E
351438	SPENCER #133	3642/543	1/21/99	2/26/99	2/25/99	AZCO MICA, INC.	13-8N-1E
351439	SPENCER #134	3642/544	1/19/99	2/26/99	2/25/99	AZCO MICA, INC.	12-8N-1E
351440	SPENCER #135	3642/545	1/21/99	2/26/99	2/25/99	AZCO MICA, INC.	13-8N-1E
351441	SPENCER #136	3642/546	1/19/99	2/26/99	2/25/99	AZCO MICA, INC.	11 & 12-8N-1E
351442	SPENCER #137	3642/547	1/21/99	2/26/99	2/25/99	AZCO MICA, INC.	13 & 14-8N-1E
351443	SPENCER #138	3642/548	1/19/99	2/26/99	2/25/99	AZCO MICA, INC.	11-8N-1E
351444	SPENCER #139	3642/549	1/21/99	2/26/99	2/25/99	AZCO MICA, INC.	14-8N-1E
351446	SPENCER #141	3642/551	1/25/99	2/26/99	2/25/99	AZCO MICA, INC.	14-8N-1E
351451	SPENCER #146	3642/556	12/15/98	2/26/99	2/25/99	AZCO MICA, INC.	13-8N-1E

56

ENTERED INTO COMPUTER

2/26/01

RECEIVED  
BUREAU OF  
LAND MANAGEMENT

2001 AUG 17 A 9:34

AZCO MICA, INC.  
7239 N. El Mirage Road  
Glendale, Arizona 85037

ARIZONA  
STATE OFFICE  
PHOENIX, ARIZONA

EXHIBIT "A"  
PAGE 3 OF 4

AMC NO.	CLAIM NAME	COUNTY BOOK/PAGE	LOCATION DATE	COUNTY REC. DATE	BLM REC. DATE	OWNER	SEC/TOWN/RANGE
351452	SPENCER #147	3642/557	12/18/98	2/26/99	2/25/99	AZCO MICA, INC.	13-8N-1E
351453	SPENCER #148	3642/558	12/15/98	2/26/99	2/25/99	AZCO MICA, INC.	13-8N-1E
351454	SPENCER #149	3642/559	12/18/98	2/26/99	2/25/99	AZCO MICA, INC.	13-8N-1E
351455	SPENCER #150	3642/560	12/15/98	2/26/99	2/25/99	AZCO MICA, INC.	12-8N-1E
351456	SPENCER #151	3642/561	12/18/98	2/26/99	2/25/99	AZCO MICA, INC.	13-8N-1E
351457	SPENCER #152	3642/562	12/15/98	2/26/99	2/25/99	AZCO MICA, INC.	13-8N-1E
351458	SPENCER #153	3642/563	12/18/98	2/26/99	2/25/99	AZCO MICA, INC.	13-8N-1E
351459	SPENCER #154	3642/564	12/15/98	2/26/99	2/25/99	AZCO MICA, INC.	13-8N-1E
351460	SPENCER #155	3642/565	12/18/98	2/26/99	2/25/99	AZCO MICA, INC.	13-8N-1E
351461	SPENCER #156	3642/566	1/20/99	2/26/99	2/25/99	AZCO MICA, INC.	13-8N-1E
351462	SPENCER #157	3642/567	12/18/98	2/26/99	2/25/99	AZCO MICA, INC.	13-8N-1E
351463	SPENCER #158	3642/568	1/20/99	2/26/99	2/25/99	AZCO MICA, INC.	13-8N-1E
351464	SPENCER #159	3642/569	12/18/98	2/26/99	2/25/99	AZCO MICA, INC.	13-8N-1E
351465	SPENCER #160	3642/570	1/20/99	2/26/99	2/25/99	AZCO MICA, INC.	13-8N-1E
351466	SPENCER #161	3642/571	12/18/98	2/26/99	2/25/99	AZCO MICA, INC.	13 & 14-8N-1E
351467	SPENCER #162	3642/572	1/20/99	2/26/99	2/25/99	AZCO MICA, INC.	13 & 14-8N-1E
351468	SPENCER #163	3642/573	12/22/98	2/26/99	2/25/99	AZCO MICA, INC.	14-8N-1E
351469	SPENCER #164	3642/574	1/25/99	2/26/99	2/25/99	AZCO MICA, INC.	14-8N-1E
351470	SPENCER #165	3642/575	12/22/98	2/26/99	2/25/99	AZCO MICA, INC.	14-8N-1E
351472	SPENCER #167	3642/577	12/22/98	2/26/99	2/25/99	AZCO MICA, INC.	14-8N-1E
351474	SPENCER #169	3642/579	12/22/98	2/26/99	2/25/99	AZCO MICA, INC.	14-8N-1E
351485	SPENCER #180	3642/590	12/18/98	2/26/99	2/25/99	AZCO MICA, INC.	14-8N-1E
351487	SPENCER #182	3642/592	12/18/98	2/26/99	2/25/99	AZCO MICA, INC.	13 & 24-8N-1E
351489	SPENCER #184	3642/594	12/18/98	2/26/99	2/25/99	AZCO MICA, INC.	13 & 24-8N-1E
351490	SPENCER #185	3642/595	12/21/98	2/26/99	2/25/99	AZCO MICA, INC.	13 & 24-8N-1E
351491	SPENCER #186	3642/596	12/18/98	2/26/99	2/25/99	AZCO MICA, INC.	24-8N-1E
351492	SPENCER #187	3642/597	1/6/99	2/26/99	2/25/99	AZCO MICA, INC.	13 & 24-8N-1E
351493	SPENCER #188	3642/598	12/18/98	2/26/99	2/25/99	AZCO MICA, INC.	24-8N-1E
351494	SPENCER #189	3642/599	1/6/99	2/26/99	2/25/99	AZCO MICA, INC.	13 & 24-8N-1E
351495	SPENCER #190	3642/600	12/18/98	2/26/99	2/25/99	AZCO MICA, INC.	23 & 24-8N-1E
351497	SPENCER #192	3642/602	12/22/98	2/26/99	2/25/99	AZCO MICA, INC.	13,14,23 & 24-8N-1E
351499	SPENCER #194	3642/604	12/22/98	2/26/99	2/25/99	AZCO MICA, INC.	14 & 23-8N-1E
351501	SPENCER #196	3642/606	12/22/98	2/26/99	2/25/99	AZCO MICA, INC.	14 & 23-8N-1E
351503	SPENCER #198	3642/608	12/22/98	2/26/99	2/25/99	AZCO MICA, INC.	14 & 23-8N-1E
351505	SPENCER #200	3642/610	12/29/98	2/26/99	2/25/99	AZCO MICA, INC.	14 & 23-8N-1E
351507	SPENCER #202	3642/612	12/29/98	2/26/99	2/25/99	AZCO MICA, INC.	14 & 23-8N-1E
351509	SPENCER #204	3642/614	12/29/98	2/26/99	2/25/99	AZCO MICA, INC.	14 & 23-8N-1E
351519	SPENCER #214	3642/624	1/27/99	2/26/99	2/25/99	AZCO MICA, INC.	14 & 23-8N-1E
351520	SPENCER #215	3642/625	1/28/99	2/26/99	2/25/99	AZCO MICA, INC.	31-9N-2E
351521	SPENCER #216	3642/626	1/27/99	2/26/99	2/25/99	AZCO MICA, INC.	31-9N-2E
351522	SPENCER #217	3642/627	1/28/99	2/26/99	2/25/99	AZCO MICA, INC.	31-9N-2E
351523	SPENCER #218	3642/628	1/27/99	2/26/99	2/25/99	AZCO MICA, INC.	31-9N-2E
351524	SPENCER #219	3642/629	1/28/99	2/26/99	2/25/99	AZCO MICA, INC.	31-9N-2E
351525	SPENCER #220	3642/630	1/27/99	2/26/99	2/25/99	AZCO MICA, INC.	31-9N-2E
351526	SPENCER #221	3642/631	1/27/99	2/26/99	2/25/99	AZCO MICA, INC.	31-9N-2E
351527	SPENCER #222	3642/632	1/27/99	2/26/99	2/25/99	AZCO MICA, INC.	31-9N-2E
351528	SPENCER #223	3642/633	1/27/99	2/26/99	2/25/99	AZCO MICA, INC.	31-9N-2E
351529	SPENCER #224	3642/634	1/27/99	2/26/99	2/25/99	AZCO MICA, INC.	31-9N-2E
351530	SPENCER #225	3642/635	1/27/99	2/26/99	2/25/99	AZCO MICA, INC.	31-9N-2E
351531	SPENCER #226	3642/636	1/27/99	2/26/99	2/25/99	AZCO MICA, INC.	31-9N-2E
351532	SPENCER #227	3642/637	1/27/99	2/26/99	2/25/99	AZCO MICA, INC.	31-9N-2E
351533	SPENCER #228	3642/638	2/2/99	2/26/99	2/25/99	AZCO MICA, INC.	31-9N-2E
351534	SPENCER #229	3642/639	2/1/99	2/26/99	2/25/99	AZCO MICA, INC.	30-9N-2E
351535	SPENCER #230	3642/640	2/2/99	2/26/99	2/25/99	AZCO MICA, INC.	30 & 31-9N-2E
351536	SPENCER #231	3642/641	2/1/99	2/26/99	2/25/99	AZCO MICA, INC.	30-9N-2E
351537	SPENCER #232	3642/642	2/2/99	2/26/99	2/25/99	AZCO MICA, INC.	30 & 31-9N-2E

56

ENTERED INTO COMPUTER

*AM 10/25/01*

RECEIVED  
BUREAU OF  
LAND MANAGEMENT

2001 AUG 17 A 9:34

AZCO MICA, INC.  
7239 N. El Mirage Road  
Glendale, Arizona 85037

ARIZONA  
STATE OFFICE  
PHOENIX, ARIZONA

EXHIBIT "A"  
PAGE 4 OF 4

AMC NO.	CLAIM NAME	COUNTY BOOK/PAGE	LOCATION DATE	COUNTY REC. DATE	BLM REC. DATE	OWNER	SEC/TOWN/RANGE
351538	SPENCER #233	3642/634	2/1/99	2/26/99	2/25/99	AZCO MICA, INC.	30 & 31-9N-2E
351539	SPENCER #234	3642/644	2/2/99	2/26/99	2/25/99	AZCO MICA, INC.	30-9N-2E
351540	SPENCER #235	3642/645	2/1/99	2/26/99	2/25/99	AZCO MICA, INC.	30 & 31-9N-2E
351541	SPENCER #236	3642/646	2/2/99	2/26/99	2/25/99	AZCO MICA, INC.	30-9N-2E
351542	SPENCER #237	3642/647	2/2/99	2/26/99	2/25/99	AZCO MICA, INC.	30 & 31-9N-2E
351543	SPENCER #238	3642/648	2/2/99	2/26/99	2/25/99	AZCO MICA, INC.	30-9N-2E
351544	SPENCER #239	3642/649	2/2/99	2/26/99	2/25/99	AZCO MICA, INC.	30 & 31-9N-2E
351545	SPENCER #240	3642/650	2/2/99	2/26/99	2/25/99	AZCO MICA, INC.	30-9N-2E
351546	SPENCER #241	3642/651	2/2/99	2/26/99	2/25/99	AZCO MICA, INC.	30 & 31-9N-2E
351547	SPENCER #242	3642/652	2/3/99	2/26/99	2/25/99	AZCO MICA, INC.	30-9N-2E
351548	SPENCER #243	3642/653	2/2/99	2/26/99	2/25/99	AZCO MICA, INC.	30 & 31-9N-2E
351549	SPENCER #244	3642/654	2/3/99	2/26/99	2/25/99	AZCO MICA, INC.	30-9N-2E
351550	SPENCER #245	3642/655	2/2/99	2/26/99	2/25/99	AZCO MICA, INC.	30-9N-2E
351551	SPENCER #246	3642/656	2/3/99	2/26/99	2/25/99	AZCO MICA, INC.	30-9N-2E
351552	SPENCER #247	3642/657	2/2/99	2/26/99	2/25/99	AZCO MICA, INC.	30-9N-2E
351553	SPENCER #248	3642/658	2/3/99	2/26/99	2/25/99	AZCO MICA, INC.	30-9N-2E
351554	SPENCER #249	3642/659	2/2/99	2/26/99	2/25/99	AZCO MICA, INC.	30-9N-2E
351555	SPENCER #250	3642/660	2/3/99	2/26/99	2/25/99	AZCO MICA, INC.	30-9N-2E
351556	SPENCER #251	3642/661	2/2/99	2/26/99	2/25/99	AZCO MICA, INC.	30-9N-2E
351557	SPENCER #252	3642/662	2/3/99	2/26/99	2/25/99	AZCO MICA, INC.	30-9N-2E
351558	SPENCER #253	3642/663	2/2/99	2/26/99	2/25/99	AZCO MICA, INC.	30-9N-2E
351559	SPENCER #254	3642/664	2/3/99	2/26/99	2/25/99	AZCO MICA, INC.	30-9N-2E
351560	SPENCER #255	3642/665	2/2/99	2/26/99	2/25/99	AZCO MICA, INC.	30-9N-2E
351561	SPENCER #256	3642/666	2/2/99	2/26/99	2/25/99	AZCO MICA, INC.	30-9N-2E
351562	SPENCER #257	3642/667	2/3/99	2/26/99	2/25/99	AZCO MICA, INC.	19-9N-2E
351563	SPENCER #258	3642/668	2/2/99	2/26/99	2/25/99	AZCO MICA, INC.	19 & 30-9N-2E
351564	SPENCER #259	3642/669	2/3/99	2/26/99	2/25/99	AZCO MICA, INC.	19-9N-2E
351565	SPENCER #260	3642/670	2/3/99	2/26/99	2/25/99	AZCO MICA, INC.	19 & 30-9N-2E
351566	SPENCER #261	3642/671	2/2/99	2/26/99	2/25/99	AZCO MICA, INC.	19-9N-2E
351567	SPENCER #262	3642/672	2/3/99	2/26/99	2/25/99	AZCO MICA, INC.	19 & 30-9N-2E
351568	SPENCER #263	3642/673	2/2/99	2/26/99	2/25/99	AZCO MICA, INC.	19-9N-2E
351569	SPENCER #264	3642/674	2/3/99	2/26/99	2/25/99	AZCO MICA, INC.	19 & 30-9N-2E
351570	SPENCER #265	3642/675	2/2/99	2/26/99	2/25/99	AZCO MICA, INC.	19-9N-2E
351571	SPENCER #266	3642/676	2/3/99	2/26/99	2/25/99	AZCO MICA, INC.	19 & 30-9N-2E
351572	SPENCER #267	3642/677	2/2/99	2/26/99	2/25/99	AZCO MICA, INC.	19-9N-2E
351573	SPENCER #268	3642/678	2/3/99	2/26/99	2/25/99	AZCO MICA, INC.	19 & 30-9N-2E
351574	SPENCER #269	3642/679	2/2/99	2/26/99	2/25/99	AZCO MICA, INC.	19-9N-2E

27

ENTERED INTO COMPUTER

*DM 10/25/01*

LAND MANAGEMENT

2001 AUG 17 A 9:34

AZCO MICA, INC.  
7239 N. El Mirage Road  
Glendale, Arizona 85037

ARIZONA  
STATE OFFICE  
PHOENIX, ARIZONA

EXHIBIT B\*

PAGE 1 OF 1

AMC NO.	CLAIM NAME	COUNTY DOCKET	LOCATION DATE	COUNTY REC. DATE	BLM REC. DATE	OWNER	SECTION TOWNSHIP/RANGE
352490	MICA 1 MILLSITE	99-0874379	9/8/99	9/20/99	9/17/99	AZCO MICA, INC.	28-T8N-42E
352491	MICA 2 MILLSITE	99-0874380	9/8/99	9/20/99	9/17/99	AZCO MICA, INC.	28-T8N-42E
352492	MICA 3 MILLSITE	99-0874381	9/8/99	9/20/99	9/17/99	AZCO MICA, INC.	28-T8N-42E
352493	MICA 4 MILLSITE	99-0874382	9/8/99	9/20/99	9/17/99	AZCO MICA, INC.	28-T8N-42E
352494	MICA 5 MILLSITE	99-0874383	9/8/99	9/20/99	9/17/99	AZCO MICA, INC.	28-T8N-42E
352495	MICA 6 MILLSITE	99-0874384	9/8/99	9/20/99	9/17/99	AZCO MICA, INC.	28-T8N-42E
352496	MICA 7 MILLSITE	99-0874385	9/8/99	9/20/99	9/17/99	AZCO MICA, INC.	28-T8N-42E
352497	MICA 8 MILLSITE	99-0874386	9/8/99	9/20/99	9/17/99	AZCO MICA, INC.	28-T8N-42E
352498	MICA 9 MILLSITE	99-0874387	9/8/99	9/20/99	9/17/99	AZCO MICA, INC.	28-T8N-42E
352499	MICA 10 MILLSITE	99-0874388	9/8/99	9/20/99	9/17/99	AZCO MICA, INC.	28-T8N-42E
352500	MICA 11 MILLSITE	99-0874389	9/8/99	9/20/99	9/17/99	AZCO MICA, INC.	28-T8N-42E
352501	MICA 12 MILLSITE	99-0874390	9/8/99	9/20/99	9/17/99	AZCO MICA, INC.	28-T8N-42E
352502	MICA 13 MILLSITE	99-0874391	9/8/99	9/20/99	9/17/99	AZCO MICA, INC.	28-T8N-42E
352503	MICA 14 MILLSITE	99-0874392	9/8/99	9/20/99	9/17/99	AZCO MICA, INC.	28-T8N-42E
352504	MICA 15 MILLSITE	99-0874393	9/8/99	9/20/99	9/17/99	AZCO MICA, INC.	28-T8N-42E
352505	MICA 16 MILLSITE	99-0874394	9/8/99	9/20/99	9/17/99	AZCO MICA, INC.	28-T8N-42E
352506	MICA 17 MILLSITE	99-0874395	9/8/99	9/20/99	9/17/99	AZCO MICA, INC.	28-T8N-42E
352507	MICA 18 MILLSITE	99-0874396	9/8/99	9/20/99	9/17/99	AZCO MICA, INC.	27-T8N-42E
352508	MICA 19 MILLSITE	99-0874397	9/8/99	9/20/99	9/17/99	AZCO MICA, INC.	28-T8N-42E
352509	MICA 20 MILLSITE	99-0874398	9/8/99	9/20/99	9/17/99	AZCO MICA, INC.	27-T8N-42E
352510	MICA 21 MILLSITE	99-0874399	9/8/99	9/20/99	9/17/99	AZCO MICA, INC.	28-T8N-42E
352511	MICA 22 MILLSITE	99-0874400	9/8/99	9/20/99	9/17/99	AZCO MICA, INC.	27-T8N-42E
352512	MICA 23 MILLSITE	99-0874401	9/8/99	9/20/99	9/17/99	AZCO MICA, INC.	28-T8N-42E
352513	MICA 24 MILLSITE	99-0874402	9/8/99	9/20/99	9/17/99	AZCO MICA, INC.	27-T8N-42E

24

ENTERED INTO COMPUTER

SM 10/25/01

**United States Department of the Interior  
Bureau of Land Management**  
BUSINESS & SUPPORT SVCS DIV  
222 N CENTRAL AVE  
PHOENIX, AZ 85004 -2203  
Phone: (602) 417-9200

Receipt	
No:	359555

**Transaction #:** 378037  
**Date of Transaction:** 08/17/2001

**CUSTOMER:** AZCO MINING INC  
7239 N EL MIRAGE RD  
GLENDALE, AZ 85307

LINE #	QTY	COMMODITY / SUBJECT / ACTION / PRODUCT	REMARKS	UNIT PRICE	TOTAL
1	1.00	LOCATABLE MINERALS / MINING CLAIMS-NOT NEW-UNADJUD, ONE AUTH NO. ONLY / MINING CLAIM MONEY RECEIVED (455)	MAINT 2002 (229)	- n/a -	\$22,900.00
<b>TOTAL:</b>					<b>\$22,900.00</b>

PAYMENT INFORMATION			
1	AMOUNT:	\$22,900.00	POSTMARKED: 08/15/2001
	TYPE:	CHECK	RECEIVED: 08/17/2001
	CHECK NO:	3897	
	NAME:	AZCO 7239 N EL MIRAGE RD GLENDALE AZ 85307	

**REMARKS**

PHONE: SEE DOC

CASE SERIAL NUMBER INFORMATION		
TRNS #	LINE #	CASES
378037	1	AMC351306/\$22900.00

This receipt was generated by the automated BLM Collections and Billings System and is a paper representation of a portion of the official electronic record contained therein.



Receipt #: 174088

Lead #: 351349, 351306, 352490

Amount Received: 22,900<sup>00</sup>

Date: 8/22/00

Transaction #: 187290

AMC #	Code	\$\$\$\$\$
351306 - 351362		5700
351364		100
351366		100
351368		100
351379 - 351396		1800
351403 - 351416		1400
351427 - 351444		1800
351446		100
351451 - 351470		2000
351472		100
351474		100
351485		100
351487		100
351489 - 351495		700
351497		100

AMC #	Code	\$\$\$\$\$
351499		100
351501		100
351503		100
351505		100
351507		100
351509		100
351519 - 351574		5600
352490 - 352513		2400

Total: 22900

- 480----POL-----\$5
- 481----NOI-----\$5
- 482----Maint.---\$100
- 396----Trf.-----\$5
- 635----Amd.-----\$5
- 379----Refund

Entered: AMS AUG 25 2000  
Date

Verified: AC 9-22-00  
Date

Sent to Accounts: 9-22-00  
Date

Earned by Accounts: \_\_\_\_\_  
Date



AZCO MICA, INC.  
 7239 N. El Mirage Road  
 Glendale, Arizona 85037

EXHIBIT "A"  
 PAGE 1 OF 4

AMC NO.	CLAIM NAME	COUNTY BOOK/PAGE	LOCATION DATE	COUNTY REC. DATE	BLM REC. DATE	OWNER	SEC/TOWN/RANGE
351306	SPENCER #1	3642/411	2/16/99	2/26/99	2/25/99	AZCO MICA, INC.	18-8N-2E
351307	SPENCER #2	3642/412	2/17/99	2/26/99	2/25/99	AZCO MICA, INC.	18-8N-2E
351308	SPENCER #3	3642/413	2/16/99	2/26/99	2/25/99	AZCO MICA, INC.	13-8N-1E & 18-8N-2E
351309	SPENCER #4	3642/414	2/17/99	2/26/99	2/25/99	AZCO MICA, INC.	13-8N-1E & 18-8N-2E
351310	SPENCER #5	3642/415	2/17/99	2/26/99	2/25/99	AZCO MICA, INC.	18-8N-2E
351311	SPENCER #6	3642/416	2/16/99	2/26/99	2/25/99	AZCO MICA, INC.	7 & 18-8N-2E
351312	SPENCER #7	3642/417	2/16/99	2/26/99	2/25/99	AZCO MICA, INC.	12-8N-1E & 7 & 18-8N-2E
351313	SPENCER #8	3642/418	2/16/99	2/26/99	2/25/99	AZCO MICA, INC.	13-8N-1E & 18-8N-2E
351314	SPENCER #9	3642/419	2/17/99	2/26/99	2/25/99	AZCO MICA, INC.	13-8N-1E
351315	SPENCER #10	3642/420	2/16/99	2/26/99	2/25/99	AZCO MICA, INC.	12-8N-1E
351316	SPENCER #11	3642/421	2/18/99	2/26/99	2/25/99	AZCO MICA, INC.	12-8N-1E
351317	SPENCER #12	3642/422	2/18/99	2/26/99	2/25/99	AZCO MICA, INC.	12-8N-1E & 7-8N-2E
351318	SPENCER #13	3642/423	2/18/99	2/26/99	2/25/99	AZCO MICA, INC.	7-8N-2E
351319	SPENCER #14	3642/424	2/18/99	2/26/99	2/25/99	AZCO MICA, INC.	7-8N-2E
351320	SPENCER #15	3642/425	2/16/99	2/26/99	2/25/99	AZCO MICA, INC.	7 & 18-8N-2E
351321	SPENCER #16	3642/426	2/16/99	2/26/99	2/25/99	AZCO MICA, INC.	18-8N-2E
351322	SPENCER #17	3642/427	2/17/99	2/26/99	2/25/99	AZCO MICA, INC.	18-8N-2E
351323	SPENCER #18	3642/428	2/19/99	2/26/99	2/25/99	AZCO MICA, INC.	7-8N-2E
351324	SPENCER #19	3642/429	2/19/99	2/26/99	2/25/99	AZCO MICA, INC.	12-8N-1E & 7-8N-2E
351325	SPENCER #20	3642/430	2/19/99	2/26/99	2/25/99	AZCO MICA, INC.	12-8N-1E
351326	SPENCER #21	3642/431	2/19/99	2/26/99	2/25/99	AZCO MICA, INC.	7-8N-2E
351327	SPENCER #22	3642/432	2/19/99	2/26/99	2/25/99	AZCO MICA, INC.	7-8N-2E
351328	SPENCER #23	3642/433	2/19/99	2/26/99	2/25/99	AZCO MICA, INC.	7-8N-2E
351329	SPENCER #24	3642/434	2/18/99	2/26/99	2/25/99	AZCO MICA, INC.	7-8N-2E
351330	SPENCER #25	3642/435	2/18/99	2/26/99	2/25/99	AZCO MICA, INC.	7-8N-2E
351331	SPENCER #26	3642/436	2/18/99	2/26/99	2/25/99	AZCO MICA, INC.	7-8N-2E
351332	SPENCER #27	3642/437	2/18/99	2/26/99	2/25/99	AZCO MICA, INC.	7-8N-2E
351333	SPENCER #28	3642/438	2/19/99	2/26/99	2/25/99	AZCO MICA, INC.	7-8N-2E
351334	SPENCER #29	3642/439	2/19/99	2/26/99	2/25/99	AZCO MICA, INC.	7-8N-2E
351335	SPENCER #30	3642/440	2/16/99	2/26/99	2/25/99	AZCO MICA, INC.	7 & 18-8N-2E
351336	SPENCER #31	3642/441	2/16/99	2/26/99	2/25/99	AZCO MICA, INC.	7 & 18-8N-2E
351337	SPENCER #32	3642/442	2/16/99	2/26/99	2/25/99	AZCO MICA, INC.	18-8N-2E
351338	SPENCER #33	3642/443	2/16/99	2/26/99	2/25/99	AZCO MICA, INC.	18-8N-2E
351339	SPENCER #34	3642/444	2/17/99	2/26/99	2/25/99	AZCO MICA, INC.	18-8N-2E
351340	SPENCER #35	3642/445	2/17/99	2/26/99	2/25/99	AZCO MICA, INC.	13-8N-1E
351341	SPENCER #36	3642/446	2/17/99	2/26/99	2/25/99	AZCO MICA, INC.	13-8N-1E & 18-8N-2E
351342	SPENCER #37	3642/447	2/17/99	2/26/99	2/25/99	AZCO MICA, INC.	18-8N-2E
351343	SPENCER #38	3642/448	2/17/99	2/26/99	2/25/99	AZCO MICA, INC.	18-8N-2E
351344	SPENCER #39	3642/449	2/17/99	2/26/99	2/25/99	AZCO MICA, INC.	18-8N-2E
351345	SPENCER #40	3642/450	2/17/99	2/26/99	2/25/99	AZCO MICA, INC.	18-8N-2E
351346	SPENCER #41	3642/451	2/19/99	2/26/99	2/25/99	AZCO MICA, INC.	6 & 7-8N-R2E
351347	SPENCER #42	3642/452	2/19/99	2/26/99	2/25/99	AZCO MICA, INC.	6 & 7-8N-R2E
351348	SPENCER #43	3642/453	2/19/99	2/26/99	2/25/99	AZCO MICA, INC.	6 & 7-8N-R2E
351349	SPENCER #44	3642/454	1/28/99	2/26/99	2/25/99	AZCO MICA, INC.	6-8N-2E & 31-9N-R2E
351350	SPENCER #45	3642/455	1/28/99	2/26/99	2/25/99	AZCO MICA, INC.	6-8N-2E
351351	SPENCER #46	3642/456	1/5/99	2/26/99	2/25/99	AZCO MICA, INC.	6-8N-2E & 31-9N-R2E
351352	SPENCER #47	3642/457	1/5/99	2/26/99	2/25/99	AZCO MICA, INC.	6-8N-2E
351353	SPENCER #48	3642/458	1/5/99	2/26/99	2/25/99	AZCO MICA, INC.	6-8N-2E & 31-9N-R2E
351354	SPENCER #49	3642/459	1/5/99	2/26/99	2/25/99	AZCO MICA, INC.	6-8N-2E
351355	SPENCER #50	3642/460	1/13/99	2/26/99	2/25/99	AZCO MICA, INC.	6-8N-2E & 31-9N-R2E
351356	SPENCER #51	3642/461	1/12/99	2/26/99	2/25/99	AZCO MICA, INC.	6-8N-2E
351357	SPENCER #52	3642/462	1/13/99	2/26/99	2/25/99	AZCO MICA, INC.	6-8N-2E & 31-9N-R2E
351358	SPENCER #53	3642/463	1/12/99	2/26/99	2/25/99	AZCO MICA, INC.	6-8N-2E
351359	SPENCER #54	3642/464	1/13/99	2/26/99	2/25/99	AZCO MICA, INC.	6-8N-2E & 31-9N-R2E
351360	SPENCER #55	3642/465	1/12/99	2/26/99	2/25/99	AZCO MICA, INC.	6-8N-2E
351361	SPENCER #56	3642/466	1/13/99	2/26/99	2/25/99	AZCO MICA, INC.	6-8N-2E & 31-9N-R2E

BLM RECEIVED OFFICE

2000 AUG 25 2 37

VERIFIED  
 X-9-22-00

INTO COMPUTER  
 AUG 25 2000

56

AZCO MICA, INC.  
 7239 N. El Mirage Road  
 Glendale, Arizona 85037

EXHIBIT "A"  
 PAGE 2 OF 4

AMC NO.	CLAIM NAME	COUNTY BOOK/PAGE	LOCATION DATE	COUNTY REC. DATE	BLM REC. DATE	OWNER	SEC/TOWN/RANGE
351362	SPENCER #57	3642/467	1/12/99	2/26/99	2/25/99	AZCO MICA, INC.	6-8N-2E
351364	SPENCER #59	3642/469	1/14/99	2/26/99	2/25/99	AZCO MICA, INC.	1-8N-1E
351366	SPENCER #61	3642/471	1/14/99	2/26/99	2/25/99	AZCO MICA, INC.	1-8N-1E
351368	SPENCER #63	3642/473	1/14/99	2/26/99	2/25/99	AZCO MICA, INC.	1-8N-1E
351379	SPENCER #74	3642/484	1/28/99	2/26/99	2/25/99	AZCO MICA, INC.	6-8N-2E
351380	SPENCER #75	3642/485	1/5/99	2/26/99	2/25/99	AZCO MICA, INC.	6-8N-2E
351381	SPENCER #76	3642/486	1/5/99	2/26/99	2/25/99	AZCO MICA, INC.	6-8N-2E
351382	SPENCER #77	3642/487	1/11/99	2/26/99	2/25/99	AZCO MICA, INC.	6 & 7-8N-2E
351383	SPENCER #78	3642/488	1/11/99	2/26/99	2/25/99	AZCO MICA, INC.	6-8N-2E
351384	SPENCER #79	3642/489	1/11/99	2/26/99	2/25/99	AZCO MICA, INC.	6 & 7-8N-2E
351385	SPENCER #80	3642/490	1/11/99	2/26/99	2/25/99	AZCO MICA, INC.	6-8N-2E
351386	SPENCER #81	3642/491	1/11/99	2/26/99	2/25/99	AZCO MICA, INC.	6 & 7-8N-2E
351387	SPENCER #82	3642/492	1/11/99	2/26/99	2/25/99	AZCO MICA, INC.	6-8N-2E
351388	SPENCER #83	3642/493	1/11/99	2/26/99	2/25/99	AZCO MICA, INC.	6 & 7-8N-2E
351389	SPENCER #84	3642/494	1/11/99	2/26/99	2/25/99	AZCO MICA, INC.	6-8N-2E
351390	SPENCER #85	3642/495	1/6/99	2/26/99	2/25/99	AZCO MICA, INC.	1 & 12-8N-1E
351391	SPENCER #86	3642/496	1/6/99	2/26/99	2/25/99	AZCO MICA, INC.	1-8N-1E
351392	SPENCER #87	3642/497	1/6/99	2/26/99	2/25/99	AZCO MICA, INC.	1 & 12-8N-1E
351393	SPENCER #88	3642/498	1/6/99	2/26/99	2/25/99	AZCO MICA, INC.	1-8N-1E
351394	SPENCER #89	3642/499	1/6/99	2/26/99	2/25/99	AZCO MICA, INC.	1 & 12-8N-1E
351395	SPENCER #90	3642/500	1/6/99	2/26/99	2/25/99	AZCO MICA, INC.	1-8N-1E
351396	SPENCER #91	3642/501	1/6/99	2/26/99	2/25/99	AZCO MICA, INC.	1 & 12-8N-1E
351403	SPENCER #98	3642/508	1/8/99	2/26/99	2/25/99	AZCO MICA, INC.	12-8N-1E
351404	SPENCER #99	3642/509	1/6/99	2/26/99	2/25/99	AZCO MICA, INC.	12-8N-1E
351405	SPENCER #100	3642/510	1/8/99	2/26/99	2/25/99	AZCO MICA, INC.	12-8N-1E
351406	SPENCER #101	3642/511	1/6/99	2/26/99	2/25/99	AZCO MICA, INC.	12-8N-1E
351407	SPENCER #102	3642/512	1/8/99	2/26/99	2/25/99	AZCO MICA, INC.	12-8N-1E
351408	SPENCER #103	3642/513	1/6/99	2/26/99	2/25/99	AZCO MICA, INC.	12-8N-1E
351409	SPENCER #104	3642/514	1/8/99	2/26/99	2/25/99	AZCO MICA, INC.	12-8N-1E
351410	SPENCER #105	3642/515	1/6/99	2/26/99	2/25/99	AZCO MICA, INC.	12-8N-1E
351411	SPENCER #106	3642/516	1/8/99	2/26/99	2/25/99	AZCO MICA, INC.	12-8N-1E
351412	SPENCER #107	3642/517	1/6/99	2/26/99	2/25/99	AZCO MICA, INC.	12-8N-1E
351413	SPENCER #108	3642/518	12/8/98	2/26/99	2/25/99	AZCO MICA, INC.	12-8N-1E
351414	SPENCER #109	3642/519	1/14/99	2/26/99	2/25/99	AZCO MICA, INC.	12-8N-1E
351415	SPENCER #110	3642/520	12/8/98	2/26/99	2/25/99	AZCO MICA, INC.	12-8N-1E
351416	SPENCER #111	3642/521	1/14/99	2/26/99	2/25/99	AZCO MICA, INC.	12-8N-1E
351427	SPENCER #122	3642/532	1/7/99	2/26/99	2/25/99	AZCO MICA, INC.	12-8N-1E
351428	SPENCER #123	3642/533	12/15/98	2/26/99	2/25/99	AZCO MICA, INC.	13-8N-1E
351429	SPENCER #124	3642/534	1/7/99	2/26/99	2/25/99	AZCO MICA, INC.	12-8N-1E
351430	SPENCER #125	3642/535	12/15/98	2/26/99	2/25/99	AZCO MICA, INC.	13-8N-1E
351431	SPENCER #126	3642/536	1/7/99	2/26/99	2/25/99	AZCO MICA, INC.	12-8N-1E
351432	SPENCER #127	3642/537	12/15/98	2/26/99	2/25/99	AZCO MICA, INC.	13-8N-1E
351433	SPENCER #128	3642/538	1/7/99	2/26/99	2/25/99	AZCO MICA, INC.	12-8N-1E
351434	SPENCER #129	3642/539	12/15/98	2/26/99	2/25/99	AZCO MICA, INC.	13-8N-1E
351435	SPENCER #130	3642/540	1/19/99	2/26/99	2/25/99	AZCO MICA, INC.	12-8N-1E
351436	SPENCER #131	3642/541	12/15/98	2/26/99	2/25/99	AZCO MICA, INC.	13-8N-1E
351437	SPENCER #132	3642/542	1/19/99	2/26/99	2/25/99	AZCO MICA, INC.	12-8N-1E
351438	SPENCER #133	3642/543	1/21/99	2/26/99	2/25/99	AZCO MICA, INC.	13-8N-1E
351439	SPENCER #134	3642/544	1/19/99	2/26/99	2/25/99	AZCO MICA, INC.	12-8N-1E
351440	SPENCER #135	3642/545	1/21/99	2/26/99	2/25/99	AZCO MICA, INC.	13-8N-1E
351441	SPENCER #136	3642/546	1/19/99	2/26/99	2/25/99	AZCO MICA, INC.	11 & 12-8N-1E
351442	SPENCER #137	3642/547	1/21/99	2/26/99	2/25/99	AZCO MICA, INC.	13 & 14-8N-1E
351443	SPENCER #138	3642/548	1/19/99	2/26/99	2/25/99	AZCO MICA, INC.	11-8N-1E
351444	SPENCER #139	3642/549	1/21/99	2/26/99	2/25/99	AZCO MICA, INC.	14-8N-1E
351446	SPENCER #141	3642/551	1/25/99	2/26/99	2/25/99	AZCO MICA, INC.	14-8N-1E
351451	SPENCER #146	3642/556	12/15/98	2/26/99	2/25/99	AZCO MICA, INC.	13-8N-1E

2000 AUG 22 P 2:37

RECEIVED  
 B.L.M. STATE OFFICE

SEARCHED  
 SERIALIZED  
 INDEXED  
 FILED  
 AUG 22 2000

ENTERED INTO COMPUTER

AUG 22 2000

56

AZCO MICA, INC.  
 7239 N. El Mirage Road  
 Glendale, Arizona 85037

EXHIBIT "A"  
 PAGE 3 OF 4

AMC NO.	CLAIM NAME	COUNTY BOOK/PAGE	LOCATION DATE	COUNTY REC. DATE	BLM REC. DATE	OWNER	SEC/TOWN/RANGE
351452	SPENCER #147	3642/557	12/18/98	2/26/99	2/25/99	AZCO MICA, INC.	13-8N-1E
351453	SPENCER #148	3642/558	12/15/98	2/26/99	2/25/99	AZCO MICA, INC.	13-8N-1E
351454	SPENCER #149	3642/559	12/18/98	2/26/99	2/25/99	AZCO MICA, INC.	13-8N-1E
351455	SPENCER #150	3642/560	12/15/98	2/26/99	2/25/99	AZCO MICA, INC.	12-8N-1E
351456	SPENCER #151	3642/561	12/18/98	2/26/99	2/25/99	AZCO MICA, INC.	13-8N-1E
351457	SPENCER #152	3642/562	12/15/98	2/26/99	2/25/99	AZCO MICA, INC.	13-8N-1E
351458	SPENCER #153	3642/563	12/18/98	2/26/99	2/25/99	AZCO MICA, INC.	13-8N-1E
351459	SPENCER #154	3642/564	12/15/98	2/26/99	2/25/99	AZCO MICA, INC.	13-8N-1E
351460	SPENCER #155	3642/565	12/18/98	2/26/99	2/25/99	AZCO MICA, INC.	13-8N-1E
351461	SPENCER #156	3642/566	1/20/99	2/26/99	2/25/99	AZCO MICA, INC.	13-8N-1E
351462	SPENCER #157	3642/567	12/18/98	2/26/99	2/25/99	AZCO MICA, INC.	13-8N-1E
351463	SPENCER #158	3642/568	1/20/99	2/26/99	2/25/99	AZCO MICA, INC.	13-8N-1E
351464	SPENCER #159	3642/569	12/18/98	2/26/99	2/25/99	AZCO MICA, INC.	13-8N-1E
351465	SPENCER #160	3642/570	1/20/99	2/26/99	2/25/99	AZCO MICA, INC.	13 & 14-8N-1E
351466	SPENCER #161	3642/571	12/18/98	2/26/99	2/25/99	AZCO MICA, INC.	13 & 14-8N-1E
351467	SPENCER #162	3642/572	1/20/99	2/26/99	2/25/99	AZCO MICA, INC.	14-8N-1E
351468	SPENCER #163	3642/573	12/22/98	2/26/99	2/25/99	AZCO MICA, INC.	14-8N-1E
351469	SPENCER #164	3642/574	1/25/99	2/26/99	2/25/99	AZCO MICA, INC.	14-8N-1E
351470	SPENCER #165	3642/575	12/22/98	2/26/99	2/25/99	AZCO MICA, INC.	14-8N-1E
351472	SPENCER #167	3642/577	12/22/98	2/26/99	2/25/99	AZCO MICA, INC.	14-8N-1E
351474	SPENCER #169	3642/579	12/22/98	2/26/99	2/25/99	AZCO MICA, INC.	14-8N-1E
351485	SPENCER #180	3642/590	12/18/98	2/26/99	2/25/99	AZCO MICA, INC.	13 & 24-8N-1E
351487	SPENCER #182	3642/592	12/18/98	2/26/99	2/25/99	AZCO MICA, INC.	13 & 24-8N-1E
351489	SPENCER #184	3642/594	12/18/98	2/26/99	2/25/99	AZCO MICA, INC.	13 & 24-8N-1E
351490	SPENCER #185	3642/595	12/21/98	2/26/99	2/25/99	AZCO MICA, INC.	24-8N-1E
351491	SPENCER #186	3642/596	12/18/98	2/26/99	2/25/99	AZCO MICA, INC.	13 & 24-8N-1E
351492	SPENCER #187	3642/597	1/6/99	2/26/99	2/25/99	AZCO MICA, INC.	24-8N-1E
351493	SPENCER #188	3642/598	12/18/98	2/26/99	2/25/99	AZCO MICA, INC.	13 & 24-8N-1E
351494	SPENCER #189	3642/599	1/6/99	2/26/99	2/25/99	AZCO MICA, INC.	23 & 24-8N-1E
351495	SPENCER #190	3642/600	12/18/98	2/26/99	2/25/99	AZCO MICA, INC.	13,14,23 & 24-8N-1E
351497	SPENCER #192	3642/602	12/22/98	2/26/99	2/25/99	AZCO MICA, INC.	14 & 23-8N-1E
351499	SPENCER #194	3642/604	12/22/98	2/26/99	2/25/99	AZCO MICA, INC.	14 & 23-8N-1E
351501	SPENCER #196	3642/606	12/22/98	2/26/99	2/25/99	AZCO MICA, INC.	14 & 23-8N-1E
351503	SPENCER #198	3642/608	12/22/98	2/26/99	2/25/99	AZCO MICA, INC.	14 & 23-8N-1E
351505	SPENCER #200	3642/610	12/29/98	2/26/99	2/25/99	AZCO MICA, INC.	14 & 23-8N-1E
351507	SPENCER #202	3642/612	12/29/98	2/26/99	2/25/99	AZCO MICA, INC.	14 & 23-8N-1E
351509	SPENCER #204	3642/614	12/29/98	2/26/99	2/25/99	AZCO MICA, INC.	14 & 23-8N-1E
351519	SPENCER #214	3642/624	1/27/99	2/26/99	2/25/99	AZCO MICA, INC.	31-9N-2E
351520	SPENCER #215	3642/625	1/28/99	2/26/99	2/25/99	AZCO MICA, INC.	31-9N-2E
351521	SPENCER #216	3642/626	1/27/99	2/26/99	2/25/99	AZCO MICA, INC.	31-9N-2E
351522	SPENCER #217	3642/627	1/28/99	2/26/99	2/25/99	AZCO MICA, INC.	31-9N-2E
351523	SPENCER #218	3642/628	1/27/99	2/26/99	2/25/99	AZCO MICA, INC.	31-9N-2E
351524	SPENCER #219	3642/629	1/28/99	2/26/99	2/25/99	AZCO MICA, INC.	31-9N-2E
351525	SPENCER #220	3642/630	1/27/99	2/26/99	2/25/99	AZCO MICA, INC.	31-9N-2E
351526	SPENCER #221	3642/631	1/27/99	2/26/99	2/25/99	AZCO MICA, INC.	31-9N-2E
351527	SPENCER #222	3642/632	1/27/99	2/26/99	2/25/99	AZCO MICA, INC.	31-9N-2E
351528	SPENCER #223	3642/633	1/27/99	2/26/99	2/25/99	AZCO MICA, INC.	31-9N-2E
351529	SPENCER #224	3642/634	1/27/99	2/26/99	2/25/99	AZCO MICA, INC.	31-9N-2E
351530	SPENCER #225	3642/635	1/27/99	2/26/99	2/25/99	AZCO MICA, INC.	31-9N-2E
351531	SPENCER #226	3642/636	1/27/99	2/26/99	2/25/99	AZCO MICA, INC.	31-9N-2E
351532	SPENCER #227	3642/637	1/27/99	2/26/99	2/25/99	AZCO MICA, INC.	31-9N-2E
351533	SPENCER #228	3642/638	2/2/99	2/26/99	2/25/99	AZCO MICA, INC.	30-9N-2E
351534	SPENCER #229	3642/639	2/1/99	2/26/99	2/25/99	AZCO MICA, INC.	30 & 31-9N-2E
351535	SPENCER #230	3642/640	2/2/99	2/26/99	2/25/99	AZCO MICA, INC.	30-9N-2E
351536	SPENCER #231	3642/641	2/1/99	2/26/99	2/25/99	AZCO MICA, INC.	30 & 31-9N-2E
351537	SPENCER #232	3642/642	2/2/99	2/26/99	2/25/99	AZCO MICA, INC.	30-9N-2E

2000 AUG 22 P 2:37

BLM DISTRICT OFFICE

ENTERED INTO COMPUTER

9-22-00

AUG 25 2000

56

AZCO MICA, INC.  
 7239 N. El Mirage Road  
 Glendale, Arizona 85037

EXHIBIT "A"  
 PAGE 4 OF 4

AMC NO.	CLAIM NAME	COUNTY BOOK/PAGE	LOCATION DATE	COUNTY REC. DATE	BLM REC. DATE	OWNER	SEC/TOWN/RANGE
351538	SPENCER #233	3642/634	2/1/99	2/26/99	2/25/99	AZCO MICA, INC.	30 & 31-9N-2E
351539	SPENCER #234	3642/644	2/2/99	2/26/99	2/25/99	AZCO MICA, INC.	30-9N-2E
351540	SPENCER #235	3642/645	2/1/99	2/26/99	2/25/99	AZCO MICA, INC.	30 & 31-9N-2E
351541	SPENCER #236	3642/646	2/2/99	2/26/99	2/25/99	AZCO MICA, INC.	30-9N-2E
351542	SPENCER #237	3642/647	2/2/99	2/26/99	2/25/99	AZCO MICA, INC.	30 & 31-9N-2E
351543	SPENCER #238	3642/648	2/2/99	2/26/99	2/25/99	AZCO MICA, INC.	30-9N-2E
351544	SPENCER #239	3642/649	2/2/99	2/26/99	2/25/99	AZCO MICA, INC.	30 & 31-9N-2E
351545	SPENCER #240	3642/650	2/2/99	2/26/99	2/25/99	AZCO MICA, INC.	30-9N-2E
351546	SPENCER #241	3642/651	2/2/99	2/26/99	2/25/99	AZCO MICA, INC.	30 & 31-9N-2E
351547	SPENCER #242	3642/652	2/3/99	2/26/99	2/25/99	AZCO MICA, INC.	30-9N-2E
351548	SPENCER #243	3642/653	2/2/99	2/26/99	2/25/99	AZCO MICA, INC.	30-9N-2E
351549	SPENCER #244	3642/654	2/3/99	2/26/99	2/25/99	AZCO MICA, INC.	30-9N-2E
351550	SPENCER #245	3642/655	2/2/99	2/26/99	2/25/99	AZCO MICA, INC.	30-9N-2E
351551	SPENCER #246	3642/656	2/3/99	2/26/99	2/25/99	AZCO MICA, INC.	30-9N-2E
351552	SPENCER #247	3642/657	2/2/99	2/26/99	2/25/99	AZCO MICA, INC.	30-9N-2E
351553	SPENCER #248	3642/658	2/3/99	2/26/99	2/25/99	AZCO MICA, INC.	30-9N-2E
351554	SPENCER #249	3642/659	2/2/99	2/26/99	2/25/99	AZCO MICA, INC.	30-9N-2E
351555	SPENCER #250	3642/660	2/3/99	2/26/99	2/25/99	AZCO MICA, INC.	30-9N-2E
351556	SPENCER #251	3642/661	2/2/99	2/26/99	2/25/99	AZCO MICA, INC.	30-9N-2E
351557	SPENCER #252	3642/662	2/3/99	2/26/99	2/25/99	AZCO MICA, INC.	30-9N-2E
351558	SPENCER #253	3642/663	2/2/99	2/26/99	2/25/99	AZCO MICA, INC.	30-9N-2E
351559	SPENCER #254	3642/664	2/3/99	2/26/99	2/25/99	AZCO MICA, INC.	30-9N-2E
351560	SPENCER #255	3642/665	2/2/99	2/26/99	2/25/99	AZCO MICA, INC.	30-9N-2E
351561	SPENCER #256	3642/666	2/2/99	2/26/99	2/25/99	AZCO MICA, INC.	19-9N-2E
351562	SPENCER #257	3642/667	2/3/99	2/26/99	2/25/99	AZCO MICA, INC.	19 & 30-9N-2E
351563	SPENCER #258	3642/668	2/2/99	2/26/99	2/25/99	AZCO MICA, INC.	19-9N-2E
351564	SPENCER #259	3642/669	2/3/99	2/26/99	2/25/99	AZCO MICA, INC.	19 & 30-9N-2E
351565	SPENCER #260	3642/670	2/2/99	2/26/99	2/25/99	AZCO MICA, INC.	19-9N-2E
351566	SPENCER #261	3642/671	2/3/99	2/26/99	2/25/99	AZCO MICA, INC.	19 & 30-9N-2E
351567	SPENCER #262	3642/672	2/2/99	2/26/99	2/25/99	AZCO MICA, INC.	19-9N-2E
351568	SPENCER #263	3642/673	2/3/99	2/26/99	2/25/99	AZCO MICA, INC.	19 & 30-9N-2E
351569	SPENCER #264	3642/674	2/2/99	2/26/99	2/25/99	AZCO MICA, INC.	19-9N-2E
351570	SPENCER #265	3642/675	2/3/99	2/26/99	2/25/99	AZCO MICA, INC.	19 & 30-9N-2E
351571	SPENCER #266	3642/676	2/2/99	2/26/99	2/25/99	AZCO MICA, INC.	19-9N-2E
351572	SPENCER #267	3642/677	2/3/99	2/26/99	2/25/99	AZCO MICA, INC.	19 & 30-9N-2E
351573	SPENCER #268	3642/678	2/2/99	2/26/99	2/25/99	AZCO MICA, INC.	19-9N-2E
351574	SPENCER #269	3642/679	2/3/99	2/26/99	2/25/99	AZCO MICA, INC.	19 & 30-9N-2E

ENTERED INTO COMPUTER

AUG 25 2000

PHOENIX, ARIZONA

2000 AUG 22 P 2:37

RECEIVED BLM. STATE OFFICE

VERIFIED

8-9-22-00

37



AZCO MICA, INC.  
 7239 N. El Mirage Road  
 Glendale, Arizona 85037

EXHIBIT "A"  
 PAGE 1 OF 1

AMC NO.	CLAIM NAME	COUNTY DOCKET	LOCATION DATE	COUNTY REC. DATE	BLM REC. DATE	OWNER	SECTION TOWNSHIP/RANGE
352490	MICA 1 MILLSITE	99-0874379	9/8/99	9/20/99	9/17/99	AZCO MICA, INC.	28-T8N-42E
352491	MICA 2 MILLSITE	99-0874380	9/8/99	9/20/99	9/17/99	AZCO MICA, INC.	28-T8N-42E
352492	MICA 3 MILLSITE	99-0874381	9/8/99	9/20/99	9/17/99	AZCO MICA, INC.	28-T8N-42E
352493	MICA 4 MILLSITE	99-0874382	9/8/99	9/20/99	9/17/99	AZCO MICA, INC.	28-T8N-42E
352494	MICA 5 MILLSITE	99-0874383	9/8/99	9/20/99	9/17/99	AZCO MICA, INC.	28-T8N-42E
352495	MICA 6 MILLSITE	99-0874384	9/8/99	9/20/99	9/17/99	AZCO MICA, INC.	28-T8N-42E
352496	MICA 7 MILLSITE	99-0874385	9/8/99	9/20/99	9/17/99	AZCO MICA, INC.	28-T8N-42E
352497	MICA 8 MILLSITE	99-0874386	9/8/99	9/20/99	9/17/99	AZCO MICA, INC.	28-T8N-42E
352498	MICA 9 MILLSITE	99-0874387	9/8/99	9/20/99	9/17/99	AZCO MICA, INC.	28-T8N-42E
352499	MICA 10 MILLSITE	99-0874388	9/8/99	9/20/99	9/17/99	AZCO MICA, INC.	28-T8N-42E
352500	MICA 11 MILLSITE	99-0874389	9/8/99	9/20/99	9/17/99	AZCO MICA, INC.	28-T8N-42E
352501	MICA 12 MILLSITE	99-0874390	9/8/99	9/20/99	9/17/99	AZCO MICA, INC.	28-T8N-42E
352502	MICA 13 MILLSITE	99-0874391	9/8/99	9/20/99	9/17/99	AZCO MICA, INC.	28-T8N-42E
352503	MICA 14 MILLSITE	99-0874392	9/8/99	9/20/99	9/17/99	AZCO MICA, INC.	28-T8N-42E
352504	MICA 15 MILLSITE	99-0874393	9/8/99	9/20/99	9/17/99	AZCO MICA, INC.	28-T8N-42E
352505	MICA 16 MILLSITE	99-0874394	9/8/99	9/20/99	9/17/99	AZCO MICA, INC.	28-T8N-42E
352506	MICA 17 MILLSITE	99-0874395	9/8/99	9/20/99	9/17/99	AZCO MICA, INC.	28-T8N-42E
352507	MICA 18 MILLSITE	99-0874396	9/8/99	9/20/99	9/17/99	AZCO MICA, INC.	27-T8N-42E
352508	MICA 19 MILLSITE	99-0874397	9/8/99	9/20/99	9/17/99	AZCO MICA, INC.	28-T8N-42E
352509	MICA 20 MILLSITE	99-0874398	9/8/99	9/20/99	9/17/99	AZCO MICA, INC.	27-T8N-42E
352510	MICA 21 MILLSITE	99-0874399	9/8/99	9/20/99	9/17/99	AZCO MICA, INC.	28-T8N-42E
352511	MICA 22 MILLSITE	99-0874400	9/8/99	9/20/99	9/17/99	AZCO MICA, INC.	27-T8N-42E
352512	MICA 23 MILLSITE	99-0874401	9/8/99	9/20/99	9/17/99	AZCO MICA, INC.	28-T8N-42E
352513	MICA 24 MILLSITE	99-0874402	9/8/99	9/20/99	9/17/99	AZCO MICA, INC.	27-T8N-42E

ARIZONA

2000 AUG 22 P 2:36

BLM FIELD OFFICE

24



**United States Department of the Interior**  
**Bureau of Land Management**  
 BUSINESS & SUPPORT SVCS DIV  
 222 N CENTRAL AVE  
 PHOENIX, AZ 85004 -2203  
 Phone: (602) 417-9200

Receipt	
No:	174088

**Transaction #:** 187290  
**Date of Transaction:** 08/22/2000

**CUSTOMER:** DIETZ AND ASSOCIATES  
 4706 N 31ST DRIVE  
 PHOENIX, AZ 85017

LINE #	QTY	COMMODITY / SUBJECT / ACTION / PRODUCT	REMARKS	UNIT PRICE	TOTAL
1	1	LOCATABLE MINERALS / MINING CLAIMS-ACCOUNTS/UNADJUDICATED / MINING CLAIM MONEY RECEIVED (455)	MAIN 2001 (229)	- n/a -	\$22,900.00

**TOTAL: \$22,900.00**

**PAYMENT INFORMATION**

1	<b>AMOUNT:</b>	\$22,900.00	<b>POSTMARKED:</b>	N/A
	<b>TYPE:</b>	CHECK	<b>RECEIVED:</b>	08/22/2000
	<b>CHECK NO:</b>	2745		
	<b>NAME:</b>	AZCO 7239 NORTH EL MIRAGE ROAD GLENDALE AZ 85307		

**REMARKS**

NO PHONE #

**CASE SERIAL NUMBER INFORMATION**

TRNS #	LINE #	CASES
187290	1	AMC351306

This receipt was generated by the automated BLM Collections and Billings System and is a paper representation of a portion of the official electronic record contained therein.



Sanchez Mining, Inc.  
 8820 West Bell Road  
 No. 275  
 Peoria, Arizona 85382

RECEIVED  
 B.L.M. FIELD OFFICE

1999 AUG 19 P 1:20

EXHIBIT "A"

AMC NO.	CLAIM NAME	COUNTY BOOK/PAGE	LOCATION DATE	COUNTY REC. DATE	BLM REC. DATE	ARIZONA OWNER	SECTION TOWNSHIP/RANGE
351306	SPENCER #1	3642/411	2/16/99	2/26/99	2/25/99	Sanchez Mining, Inc.	18-8N-2E
351307	SPENCER #2	3642/412	2/17/99	2/26/99	2/25/99	Sanchez Mining, Inc.	18-8N-2E
351308	SPENCER #3	3642/413	2/16/99	2/26/99	2/25/99	Sanchez Mining, Inc.	13-8N-1E & 18-8N-2E
351309	SPENCER #4	3642/414	2/17/99	2/26/99	2/25/99	Sanchez Mining, Inc.	13-8N-1E & 18-8N-2E
351310	SPENCER #5	3642/415	2/17/99	2/26/99	2/25/99	Sanchez Mining, Inc.	18-8N-2E
351311	SPENCER #6	3642/416	2/16/99	2/26/99	2/25/99	Sanchez Mining, Inc.	7 & 18-8N-2E
351312	SPENCER #7	3642/417	2/16/99	2/26/99	2/25/99	Sanchez Mining, Inc.	12-8N-1E & 7 & 18-8N-2E
351313	SPENCER #8	3642/418	2/16/99	2/26/99	2/25/99	Sanchez Mining, Inc.	13-8N-1E & 18-8N-2E
351314	SPENCER #9	3642/419	2/17/99	2/26/99	2/25/99	Sanchez Mining, Inc.	13-8N-1E
351315	SPENCER #10	3642/420	2/16/99	2/26/99	2/25/99	Sanchez Mining, Inc.	12-8N-1E
351316	SPENCER #11	3642/421	2/18/99	2/26/99	2/25/99	Sanchez Mining, Inc.	12-8N-1E
351317	SPENCER #12	3642/422	2/18/99	2/26/99	2/25/99	Sanchez Mining, Inc.	12-8N-1E & 7-8N-2E
351318	SPENCER #13	3642/423	2/18/99	2/26/99	2/25/99	Sanchez Mining, Inc.	7-8N-2E
351319	SPENCER #14	3642/424	2/18/99	2/26/99	2/25/99	Sanchez Mining, Inc.	7-8N-2E
351320	SPENCER #15	3642/425	2/16/99	2/26/99	2/25/99	Sanchez Mining, Inc.	7 & 18-8N-2E
351321	SPENCER #16	3642/426	2/16/99	2/26/99	2/25/99	Sanchez Mining, Inc.	18-8N-2E
351322	SPENCER #17	3642/427	2/17/99	2/26/99	2/25/99	Sanchez Mining, Inc.	18-8N-2E
351323	SPENCER #18	3642/428	2/19/99	2/26/99	2/25/99	Sanchez Mining, Inc.	7-8N-2E
351324	SPENCER #19	3642/429	2/19/99	2/26/99	2/25/99	Sanchez Mining, Inc.	12-8N-1E & 7-8N-2E
351325	SPENCER #20	3642/430	2/19/99	2/26/99	2/25/99	Sanchez Mining, Inc.	12-8N-1E
351326	SPENCER #21	3642/431	2/19/99	2/26/99	2/25/99	Sanchez Mining, Inc.	7-8N-2E
351327	SPENCER #22	3642/432	2/19/99	2/26/99	2/25/99	Sanchez Mining, Inc.	7-8N-2E
351328	SPENCER #23	3642/433	2/19/99	2/26/99	2/25/99	Sanchez Mining, Inc.	7-8N-2E
351329	SPENCER #24	3642/434	2/18/99	2/26/99	2/25/99	Sanchez Mining, Inc.	7-8N-2E
351330	SPENCER #25	3642/435	2/18/99	2/26/99	2/25/99	Sanchez Mining, Inc.	7-8N-2E
351331	SPENCER #26	3642/436	2/18/99	2/26/99	2/25/99	Sanchez Mining, Inc.	7-8N-2E
351332	SPENCER #27	3642/437	2/18/99	2/26/99	2/25/99	Sanchez Mining, Inc.	7-8N-2E
351333	SPENCER #28	3642/438	2/19/99	2/26/99	2/25/99	Sanchez Mining, Inc.	7-8N-2E
351334	SPENCER #29	3642/439	2/19/99	2/26/99	2/25/99	Sanchez Mining, Inc.	7-8N-2E
351335	SPENCER #30	3642/440	2/16/99	2/26/99	2/25/99	Sanchez Mining, Inc.	7 & 18-8N-2E
351336	SPENCER #31	3642/441	2/16/99	2/26/99	2/25/99	Sanchez Mining, Inc.	7 & 18-8N-2E
351337	SPENCER #32	3642/442	2/16/99	2/26/99	2/25/99	Sanchez Mining, Inc.	18-8N-2E
351338	SPENCER #33	3642/443	2/16/99	2/26/99	2/25/99	Sanchez Mining, Inc.	18-8N-2E
351339	SPENCER #34	3642/444	2/17/99	2/26/99	2/25/99	Sanchez Mining, Inc.	18-8N-2E
351340	SPENCER #35	3642/445	2/17/99	2/26/99	2/25/99	Sanchez Mining, Inc.	13-8N-1E
351341	SPENCER #36	3642/446	2/17/99	2/26/99	2/25/99	Sanchez Mining, Inc.	13-8N-1E & 18-8N-2E
351342	SPENCER #37	3642/447	2/17/99	2/26/99	2/25/99	Sanchez Mining, Inc.	18-8N-2E
351343	SPENCER #38	3642/448	2/17/99	2/26/99	2/25/99	Sanchez Mining, Inc.	18-8N-2E
351344	SPENCER #39	3642/449	2/17/99	2/26/99	2/25/99	Sanchez Mining, Inc.	18-8N-2E
351345	SPENCER #40	3642/450	2/17/99	2/26/99	2/25/99	Sanchez Mining, Inc.	18-8N-2E
351346	SPENCER #41	3642/451	2/19/99	2/26/99	2/25/99	Sanchez Mining, Inc.	6 & 7-8N-R2E
351347	SPENCER #42	3642/452	2/19/99	2/26/99	2/25/99	Sanchez Mining, Inc.	6 & 7-8N-R2E
351348	SPENCER #43	3642/453	2/19/99	2/26/99	2/25/99	Sanchez Mining, Inc.	6 & 7-8N-R2E

ENTERED INTO COMPUTER

9/1/99  
 Jc Jc

43KC

**NOTICE!!**

**These documents have been scanned!**

**Do not place un-scanned documents beneath this notice!**

**Do not remove this notice from this file!**

GPO Jacket No. 560-102  
Print Order 61540  
Rise Business Services, LLC  
Job=AZ15 7/3/2019



Box Number= AZ15141



Claim Begin-End: AMC351306-AMC351348

**5 Miscellaneous**



AZ15141-5

AMC351149-AMC351598



AMC 351306  
351349  
352490

1128 Pennsylvania NE, Suite 200 | Albuquerque, NM 87110 | TEL 505.255.4852 | FAX 505.255.4851 | www.santafegoldcorp.com

October 23, 2008

Pauline Brown, Legal Instrument Examiner  
U.S. Department of the Interior  
Bureau of Land Management  
One North Central Avenue, Suite 800  
Phoenix, AZ 85004-4427

Dear Ms. Brown:

This is to notify the Bureau of the change of address for our subsidiary, Azco Mica, Inc. The new address for Azco Mica, Inc. shall be:

1128 Pennsylvania NE, Suite 200  
Albuquerque, NM 87110

Please send to the new address all correspondence regarding the 76 claims held by Azco Mica in Maricopa and Yavapai Counties, with AMC numbers as listed numerically on the enclosed Exhibits A and B.

Please call should you require additional information or have questions.

Yours sincerely,

Ryan Carson  
Manager Legal Affairs

Enclosure

RECEIVED  
BLM AZ STATE OFFICE  
2008 OCT 27 P 3:06  
PHOENIX, ARIZONA



**SANTA FE**  
GOLD CORP

1128 Pennsylvania NE, Suite 200  
Albuquerque, NM 87110

933

Pauline Brown, Legal Instrument Examiner  
U.S. Department of the Interior  
Bureau of Land Management  
One North Central Avenue, Suite 800  
Phoenix, AZ 85004-4427



RECEIVED  
BLM AZ STATE OFFICE  
2008 OCT 21 P 3:06  
PHOENIX, ARIZONA

85004+4427



**EXHIBIT A**  
**AZCO Mica, Inc.**  
**Black Canyon Mica Project**

RECEIVED  
 BLM STATE OFFICE  
 Page 1 of 2  
 Spencer Claims  
 Yavapai County, Arizona

AMC NO.	NAME	COUNTY BOOK/PAGE	LOCATION DATE	COUNTY RECORDING DATE	BLM REC. DATE	SEC/3:07 TOWNSHIP/RANGE
351306	Spencer #1	3642/411	2/16/99	2/26/99	2/25/99	18/8N/2E
351307	Spencer #2	3642/412	2/17/99	2/26/99	2/25/99	18/8N/2E
351308	Spencer #3	3642/413	2/16/99	2/26/99	2/25/99	13/8N/1E & 18/8N/2E
351309	Spencer #4	3642/414	2/17/99	2/26/99	2/25/99	13/8N/1E & 18/8N/2E
351310	Spencer #5	3642/415	2/17/99	2/26/99	2/25/99	18/8N/2E
351311	Spencer #6	3642/416	2/16/99	2/26/99	2/25/99	7&18/8N/2E
351312	Spencer #7	3642/417	2/16/99	2/26/99	2/25/99	12/8N/1E & 7&18/8N/2E
351313	Spencer #8	3642/418	2/16/99	2/26/99	2/25/99	13/8N/1E & 18/8N/2E
351314	Spencer #9	3642/419	2/17/99	2/26/99	2/25/99	13/8N/1E
351315	Spencer #10	3642/420	2/16/99	2/26/99	2/25/99	12/8N/1E
351316	Spencer #11	3642/421	2/18/99	2/26/99	2/25/99	12/8N/1E
351317	Spencer #12	3642/422	2/18/99	2/26/99	2/25/99	12/8N/1E & 7/8N/2E
351318	Spencer #13	3642/423	2/18/99	2/26/99	2/25/99	7/8N/2E
351319	Spencer #14	3642/424	2/18/99	2/26/99	2/25/99	7/8N/2E
351320	Spencer #15	3642/425	2/16/99	2/26/99	2/25/99	7&18/8N/2E
351321	Spencer #16	3642/426	2/16/99	2/26/99	2/25/99	18/8N/2E
351322	Spencer #17	3642/427	2/17/99	2/26/99	2/25/99	18/8N/2E
351323	Spencer #18	3642/428	2/19/99	2/26/99	2/25/99	7/8N/2E
351324	Spencer #19	3642/429	2/19/99	2/26/99	2/25/99	12/8N/1E & 7/8N/2E
351325	Spencer #20	3642/430	2/19/99	2/26/99	2/25/99	12/8N/1E
351326	Spencer #21	3642/431	2/19/99	2/26/99	2/25/99	7/8N/2E
351327	Spencer #22	3642/432	2/19/99	2/26/99	2/25/99	7/8N/2E
351328	Spencer #23	3642/433	2/19/99	2/26/99	2/25/99	7/8N/2E
351329	Spencer #24	3642/434	2/18/99	2/26/99	2/25/99	7/8N/2E
351330	Spencer #25	3642/435	2/18/99	2/26/99	2/25/99	7/8N/2E
351331	Spencer #26	3642/436	2/18/99	2/26/99	2/25/99	7/8N/2E
351332	Spencer #27	3642/437	2/18/99	2/26/99	2/25/99	7/8N/2E
351333	Spencer #28	3642/438	2/19/99	2/26/99	2/25/99	7/8N/2E
351334	Spencer #29	3642/439	2/19/99	2/26/99	2/25/99	7/8N/2E
351335	Spencer #30	3642/440	2/16/99	2/26/99	2/25/99	7&18/8N/2E
351336	Spencer #31	3642/441	2/16/99	2/26/99	2/25/99	7&18/8N/2E
351337	Spencer #32	3642/442	2/16/99	2/26/99	2/25/99	18/8N/2E
351338	Spencer #33	3642/443	2/16/99	2/26/99	2/25/99	18/8N/2E
351339	Spencer #34	3642/444	2/17/99	2/26/99	2/25/99	18/8N/2E
351340	Spencer #35	3642/445	2/17/99	2/26/99	2/25/99	13/8N/1E
351341	Spencer #36	3642/446	2/17/99	2/26/99	2/25/99	13/8N/1E & 18/8N/2E
351342	Spencer #37	3642/447	2/17/99	2/26/99	2/25/99	18/8N/2E
351343	Spencer #38	3642/448	2/17/99	2/26/99	2/25/99	18/8N/2E
351344	Spencer #39	3642/449	2/17/99	2/26/99	2/25/99	18/8N/2E
351345	Spencer #40	3642/450	2/17/99	2/26/99	2/25/99	18/8N/2E
351346	Spencer #41	3642/451	2/19/99	2/26/99	2/25/99	6&7/8N/2E

	<b>Exhibit A</b>					<b>Page 2 of 2</b>
	AZCO Mica, Inc.					Spencer Claims
	Blk Canyon Proj					Yavapai Co., AZ
351347	Spencer #42	3642/452	2/19/99	2/26/99	2/25/99	6&7/8N/2E
351348	Spencer #43	3642/453	2/19/99	2/26/99	2/25/99	6&7/8N/2E
351382	Spencer #77	3642/487	1/11/99	2/26/99	2/25/99	6&7/8N/2E
351384	Spencer #79	3642/489	1/11/99	2/26/99	2/25/99	6&7/8N/2E
351427	Spencer #122	3642/532	1/7/99	2/26/99	2/25/99	12-8N-1E
351428	Spencer #123	3642/533	12/15/98	2/26/99	2/25/99	13-8N-1E
351429	Spencer #124	3642/534	1/7/99	2/26/99	2/25/99	12-8N-1E
351430	Spencer #125	3642/535	12/15/98	2/26/99	2/25/99	13-8N-1E
351431	Spencer #126	3642/536	1/7/99	2/26/99	2/25/99	12-8N-1E
351432	Spencer #127	3642/537	12/15/98	2/26/99	2/25/99	13-8N-1E
351451	Spencer #146	3642/556	12/15/98	2/26/99	2/25/99	13-8N-1E
351452	Spencer #147	3642/557	12/18/98	2/26/99	2/25/99	13-8N-1E
351453	Spencer #148	3642/558	12/15/98	2/26/99	2/25/99	13-8N-1E
351454	Spencer #149	3642/559	12/18/98	2/26/99	2/25/99	13-8N-1E
351455	Spencer #150	3642/560	12/15/98	2/26/99	2/25/99	12-8N-1E
351456	Spencer #151	3642/561	12/18/98	2/26/99	2/25/99	13-8N-1E
351457	Spencer #152	3642/562	12/15/98	2/26/99	2/25/99	13-8N-1E
351458	Spencer #153	3642/563	12/18/98	2/26/99	2/25/99	13-8N-1E
351460	Spencer #155	3642/565	12/18/98	2/26/99	2/25/99	13-8N-1E
351462	Spencer #157	3642/567	12/18/98	2/26/99	2/25/99	13-8N-1E
351489	Spencer #184	3642/594	12/18/98	2/26/99	2/25/99	13&24-8N-1E
351491	Spencer #186	3642/596	12/18/98	2/26/99	2/25/99	13&24-8N-1E
351492	Spencer #187	3642/597	1/6/99	2/26/99	2/25/99	24-8N-1E
351493	Spencer #188	3642/598	12/18/98	2/26/99	2/25/99	13 & 24-8N-1E
351494	Spencer #189	3642/599	1/6/99	2/26/99	2/25/99	23 & 24-8N-1E
351495	Spencer #190	3642/600	12/18/98	2/26/99	2/25/99	13,14,23 & 24-8N-1E

RECEIVED  
BLM AZ STATE OFFICE  
2000 OCT 27 P 3:07  
PHOENIX, ARIZONA



AZCO Mica, Inc.  
Santa Fe Gold Corporation  
1128 Pennsylvania NE, Ste. 200  
Albuquerque, NM 87110

Mica Millsite Claims  
Maricopa County, Arizona

AMC NO.	NAME	COUNTY BOOK/PAGE	LOCATION DATE	COUNTY RECORDING DATE	BLM REC. DATE	SEC/ TOWNSHIP/ RANGE
352501	Mica 12 Millsite	99-0874390	9/8/99	9/20/99	9/17/99	28-T8N-42E
352503	Mica 14 Millsite	99-0874392	9/8/99	9/20/99	9/17/99	28-T8N-42E
352505	Mica 16 Millsite	99-0874394	9/8/99	9/20/99	9/17/99	28-T8N-42E
352508	Mica 19 Millsite	99-0874397	9/8/99	9/20/99	9/17/99	28-T8N-42E
352509	Mica 20 Millsite	99-0874398	9/8/99	9/20/99	9/17/99	27-T8N-42E
352510	Mica 21 Millsite	99-0874399	9/8/99	9/20/99	9/17/99	28-T8N-42E
352511	Mica 22 Millsite	99-0874400	9/8/99	9/20/99	9/17/99	27-T8N-42E
352512	Mica 23 Millsite	99-0874401	9/8/99	9/20/99	9/17/99	28-T8N-42E
352513	Mica 24 Millsite	99-0874402	9/8/99	9/20/99	9/17/99	27-T8N-42E

RECEIVED  
BLM AZ STATE OFFICE  
2008 OCT 27 P 3:07  
PHOENIX, ARIZONA

# Customer Name Update Screen

ENTERED INTO COMPUTER

OCT 28 2008 PB

ADDRESS  
UPDATED

## System ID:MC

Name: AZCO MICA INC

Lookup

Proprietor #: 2102321

Renumber To:

Category:

Address: 1128 PENNSYLVANIA NE #200

} NEW ADDRESS

City: ALBUQUERQUE

State: NM

Zip: 87110

Save

View

Delete

Renumber

Customer details successfully saved for Customer Id 2102321

# Customer Name Update Screen

System ID: MC

Name: AZCO MICA INC

Lookup

Proprietor #: 2102321

Renumber To:

OCT 28 2008

Category:

Address: 7239 N EL MIRAGE RD

← OLD ADDRESS  
PRIOR TO UPDATE

City: GLENDALE

State: AZ

Zip: 85307

PS

Save

View

Delete

Renumber

**DEPARTMENT OF THE INTERIOR  
BUREAU OF LAND MANAGEMENT**

**MINING CLAIMS**

**(LIVE) Serial Register Page**

Run Date/Time: 10/28/2008 10:09 AM

Page 1 of

**01 05-10-1872;017STAT0091;30USC26,28,34**

**Case Type 384101: LODE CLAIM**

**Claim Name: SPENCER #1**

**Commodity :**

**Case Disposition: ACTIVE**

**Serial Number**

**AMC351306**

**Lead File Number**

**AMC351306**

*AFTER ADDRESS UPDATE*

*OCT 28 2008*

Name & Address			Int Rel	% Interest
AZCO MICA INC	1128 PENNSYLVANIA NE #200	ALBUQUERQUE, NM 87110	CLAIMANT	0.0000000

Mer Twp	Rng	Sec	Quadrant	District/Resource	County
14	0080N	0020E	018 NW	HASSAYAMPA FIELD OFFICE	YAVAPAI

Act Date	Code	Action	Action Remarks	Receipt Number
02/16/1999	403	LOCATION DATE		
02/25/1999	395	RECORDATION NOTICE RECD		
09/01/2008	582	MAINTENANCE FEE/\$125	2009	1779933
08/28/2007	582	MAINTENANCE FEE/\$125	2008	1556321
08/22/2006	582	MAINTENANCE FEE/\$125	2007	1341589
08/25/2005	582	MAINTENANCE FEE/\$125	2006	1140888
08/23/2004	582	MAINTENANCE FEE/\$125	2005	936322
08/22/2003	482	MAINTENANCE FEE/\$100	2004	736488
08/16/2002	482	MAINTENANCE FEE/\$100	2003	543016
08/17/2001	482	MAINTENANCE FEE/\$100	2002	359555
08/22/2000	482	MAINTENANCE FEE/\$100	2001	174088
08/19/1999	482	MAINTENANCE FEE/\$100	2000	
02/25/1999	482	MAINTENANCE FEE/\$100	1999	
10/07/1999	396	TRF OF INTEREST FILED	SANCHEZ MINING INC	
08/19/1999	113	ADDITIONAL INFO RECEIVED	RECEIPT 2296690	
05/14/1999	396	TRF OF INTEREST FILED	ARIZONA MICA PROP	
02/25/1999	501	ACCT ADV IN LEAD FILE	AMC351306-AMC351348	
02/25/1999	669	LAND STATUS CHECKED		

**Line Nr Remarks**

DEPARTMENT OF THE INTERIOR  
BUREAU OF LAND MANAGEMENT

MINING CLAIMS

(LIVE) Serial Register Page

Run Date/Time: 10/28/2008 10:01 AM

Page 1 of

01 05-10-1872;017STAT0091;30USC26,28,34

Case Type 384101: LODE CLAIM

Claim Name: SPENCER #1

Commodity :

Case Disposition: ACTIVE

Serial Number

AMC351306

Lead File Number

AMC351306

*PRIOR TO ADDRESS UPDATE*

Name & Address	Int Rel	% Interest
AZCO MICA INC 7239 N EL MIRAGE RD GLENDALE, AZ 85307	CLAIMANT	0.0000000

Mer Twp	Rng	Sec	Quadrant	District/Resource	County
14	0080N	0020E	018 NW	HASSAYAMPA FIELD OFFICE	YAVAPAI

Act Date	Code	Action	Action Remarks	Receipt Number
02/16/1999	403	LOCATION DATE		
02/25/1999	395	RECORDATION NOTICE RECD		
09/01/2008	582	MAINTENANCE FEE/\$125	2009	1779933
08/28/2007	582	MAINTENANCE FEE/\$125	2008	1556321
08/22/2006	582	MAINTENANCE FEE/\$125	2007	1341589
08/25/2005	582	MAINTENANCE FEE/\$125	2006	1140888
08/23/2004	582	MAINTENANCE FEE/\$125	2005	936322
08/22/2003	482	MAINTENANCE FEE/\$100	2004	736488
08/16/2002	482	MAINTENANCE FEE/\$100	2003	543016
08/17/2001	482	MAINTENANCE FEE/\$100	2002	359555
08/22/2000	482	MAINTENANCE FEE/\$100	2001	174088
08/19/1999	482	MAINTENANCE FEE/\$100	2000	
02/25/1999	482	MAINTENANCE FEE/\$100	1999	
10/07/1999	396	TRF OF INTEREST FILED	SANCHEZ MINING INC	
08/19/1999	113	ADDITIONAL INFO RECEIVED	RECEIPT 2296690	
05/14/1999	396	TRF OF INTEREST FILED	ARIZONA MICA PROP	
02/25/1999	501	ACCT ADV IN LEAD FILE	AMC351306-AMC351348	
02/25/1999	669	LAND STATUS CHECKED		

Line Nr Remarks

AZ-1274-4  
(June 1987)

DEPARTMENT OF THE INTERIOR  
BUREAU OF LAND MANAGEMENT  
ARIZONA STATE OFFICE

EXAMINATION OF CASE FILE

A SEPARATE FORM MUST BE COMPLETED FOR EACH LEAD SERIAL NUMBER:

SERIAL NUMBER	TYPE OF CASE
351306	MINING CLAIM

I M. J. Gervow HAVE READ AND UNDERSTOOD THE WARNINGS RELATIVE TO TITLE 18 U.S.C. 1001 AND 2071 PRINTED ON THIS FORM AND REQUEST TO EXAMINE THE CASE RECORD BEARING THE ABOVE SERIAL NUMBER OR NAME. I AGREE NOT TO REMOVE OR ALTER THE CONTENTS OF THIS FILE IN ANY MANNER WHATSOEVER AND NOT TO REMOVE THE FILE FROM THE ROOM DESIGNATED FOR PUBLIC EXAMINATION OF SUCH RECORDS.

NAME: <u>M.L. Gervow</u>	DATE: <u>05-20-1999</u>
ADDRESS: <u>4211E. Aquarius Dr.</u>	
<u>Tucson, AZ 85718</u>	

(PLEASE PRINT INCLUDING ZIP CODE)

\*\*\*\*\*

- WARNING -

Title 18 U.S. Code 1001. Statements or entries generally

Whoever, in any manner within the jurisdiction of any department or agency of the United States knowingly and willfully falsifies, conceals or covers up by any trick, scheme, or a device a material fact, or makes any false, fictitious or fraudulent statements or representations, or makes or uses any false writing or document knowing the same to contain any false, fictitious or fraudulent statement or entry, shall be fined not more than \$10,000 or imprisoned not more than five years, or both.

- Warning -

Title 18 U.S. Code 2071. Concealment, removal or mutilation generally

Whoever, willfully and unlawfully conceals, removes, mutilates, obliterates, or destroys, or attempts to do so, or, with intent to do so takes and carries away any record, proceeding, map book, paper, document, or other thing, filed or deposited with any clerk or officer of any court of the United States, or in any public office, or with any judicial or public officer of the United States, shall be fined not more than \$2,000 or imprisoned not more than three years.

**NOTICE!!**

**These documents have been scanned!**

**Do not place un-scanned documents beneath this notice!**

**Do not remove this notice from this file!**

GPO Jacket No. 560-102  
Print Order 61540  
Rise Business Services, LLC  
Job=AZ15 7/3/2019



Box Number= AZ15141



Claim Begin-End: AMC351306-AMC351348

**6 Location Notices-Amendments and Supporting Documents**



AZ15141-5 AMC351149-AMC351598

|

United States Department of the Interior  
BUREAU OF LAND MANAGEMENT  
ARIZONA STATE OFFICE  
222 North Central Avenue  
Phoenix, Arizona 85004-2203

July 9, 1999

In Reply Refer To:  
3800 (952.3)

CLAIMANT(S): Arizona Mica Properties Inc.  
1144 East Jefferson Street  
Phoenix, Arizona 85034

The enclosed claim index is provided to identify the owner's name, address, and AMC number assigned to the claim(s). If the name and/or address is incorrect, please advise.

If you have any questions, please call Mining Claims Adjudication at (602) 417-9518.

Enclosure



**MINING CLAIM STATUS REPORT**

Status Checked By:	_____
MTP Checked By:	<u>S+L</u>
GEO Checked By:	<u>S+L</u>
Preadjudication By:	<u>S+L</u>
Final Adjudication By:	<u>Mlydo 2/9/99</u>

LEAD SERIAL NO. AMC 351304 THROUGH AMC 351348

<u>43</u>	LODE	@ \$25 = \$	<u>1075.00</u>	Location Fee
_____	PLACER	@ \$10 = \$	<u>430.00</u>	Service Fee--curable defect
_____	MILL SITE	@ \$100 = \$	<u>4300.00</u>	Claim Maintenance Fee
_____	TUNNEL SITE	\$	_____	<b>TOTAL FEES</b>
_____	ASSOCIATION	\$	_____	Copy Fees ?
_____	PLACER	\$	_____	Overage <input type="checkbox"/> Shortage <input type="checkbox"/>
		\$	_____	<b>TOTAL RECEIVED</b>

OVER-THE-COUNTER:  MAIL:  Timely Filed: YES  NO

**LEGAL DESCRIPTION:**

T <u>8N</u>	R <u>2E</u>	S <u>6, 7, 18</u>	T _____	R _____	S _____
T <u>8N</u>	R <u>1E</u>	S <u>12, 13</u>	T _____	R _____	S _____
T _____	R _____	S _____	T _____	R _____	S _____
T _____	R _____	S _____	T _____	R _____	S _____

GENERAL JURISDICTION: BLM  or NATIONAL FOREST  \_\_\_\_\_  
Name

SPLIT ESTATE LAND: SX  PX  SRHE  OTHER  \_\_\_\_\_  
Specify

WILDERNESS AREA (WA): N/A \_\_\_\_\_  
Specify

CLAIMS SUBJECT TO PL 359: YES  NO

PROPER NOTICE FILED IF LOCATING ON SRHE: YES  NO

COMMENTS: \_\_\_\_\_  
\_\_\_\_\_  
\_\_\_\_\_  
\_\_\_\_\_

STATUS: PARTIALLY VOID  VOID   
PRIVATE MINERALS  WITHDRAWN  OTHER

COMMENTS: \_\_\_\_\_  
\_\_\_\_\_  
\_\_\_\_\_  
\_\_\_\_\_  
\_\_\_\_\_  
\_\_\_\_\_  
\_\_\_\_\_  
\_\_\_\_\_

STATE OF ARIZONA )  
 ) SS.  
COUNTY OF YAVAPAI )

NOTICE OF RELOCATION OF MINING CLAIM  
(LODE)

NOTICE IS HEREBY GIVEN THAT Arizona Mica Properties, Inc., an Arizona corporation, hereby claims the land hereinafter described as a Lode Mining Claim, under and pursuant to the laws of the United States of America and the State of Arizona, having discovered a lode, vein or deposit within the limits of this claim as hereinafter established.

THE NAME OF THE CLAIM is **SPENCER #1**

THIS IS A RELOCATION of the SPENCER #1 lode claim, AMC No. 347997, located on September 22, 1997 and recorded in Docket 3512, Page 932 and amended on September 29, 1998 and recorded in Docket 3605, Page 704, in the office of the County Recorder, Yavapai County, Arizona.

THAT THE EXTENT of this claim is 1500 feet in length and 600 feet along the surface in width, claiming 300 feet on either side of the center line. The "location monument" at which a copy of this notice is posted, is on the center line 10 feet from the North end center; thence in length 1490 feet in a South direction and 10 feet in a North direction. The general course of the claim is North to South.

THE UNDERSIGNED has distinctly marked the said location on the ground, so that it's surface boundaries may be readily traced, by six substantial posts at least 2" x 2" x 4'6", at each corner and end center, each so marked or inscribed as to indicate the intended location.

SAID CLAIM is situated in an Unknown Mining District, Yavapai County, State of Arizona, and is more particularly described as follows:

BEGINNING at the N.E. corner monument, which is located  
East 1050 ft. and North 0 ft. from the East  
Sec. Cor. of Secs. 12 & 13, T.8N., R.1E., G. & S.R.M; thence

1500 feet South to the S.E. corner; thence  
300 feet to the north end center; thence  
300 feet West to the S.W. corner; thence  
1500 feet North to the N.W. corner: thence  
300 feet East to the North end center; thence  
300 feet East to the point and place of beginning.

Said claim is located in the:

NW ¼ & Lots 1 & 2, Sec.18, T.8N., R.2E., G. & S.R.M.

DATED and POSTED on the ground this 16 day of February 1999.

BY: \_\_\_\_\_

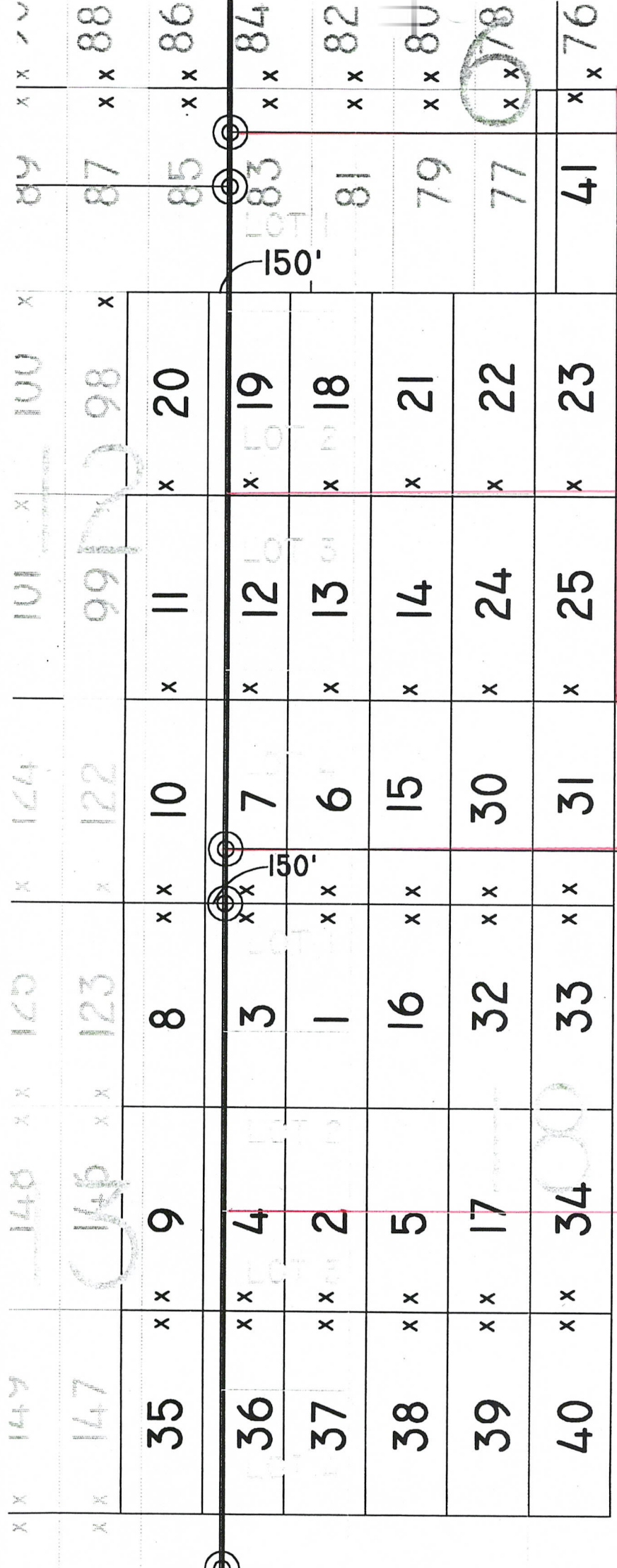
Dietz and Associates, Agent

LOCATOR: Arizona Mica Properties, Inc.  
1144 East Jefferson St  
Phoenix, Arizona 85034

PHOENIX, ARIZONA

1999 FEB 25 A 11:50

RECEIVED  
B.L.M. AZ STATE OFFICE



THE LODGE CLAIMS OF  
**ARIZONA MICA  
 PROPERTIES, INC**  
 1144 EAST JEFFERSON  
 PHOENIX, ARIZONA 85034

KNOWN AS

**SPENCER #1 - #43**

SITUATE IN  
 SECS. 7, 12, 13 & 18 Tps.8N.,  
 Rs.1 & 2E., G.& S.R.M.

COMPASS AND CHAIN SURVEY BY  
**DIETZ AND ASSOCIATES**  
 PHOENIX ARIZONA

SCALE 1" = 1000'

0' 500' 1000' 1500' 2000'

REV 021899A KDM

R.1E.

R.2E.

X DENOTES LOCATION MONUMENT

ALL CORNERS AND END CENTERS ARE 2" X 2" X 4'6" WOOD POSTS OR BETTER

ALL CLAIMS ARE 600' X 1500' UNLESS OTHERWISE NOTED

ALL LOCATION MONUMENTS ARE 10' FROM THEIR RESPECTIVE END CENTERS UNLESS OTHERWISE NOTED

RECEIVED B.L.M. AZ STATE OFFICE  
 1999 FEB 25 A 11:50  
 PHOENIX, ARIZONA



A MC 351306

STATE OF ARIZONA )  
 ) SS.  
COUNTY OF YAVAPAI )

NOTICE OF RELOCATION OF MINING CLAIM  
(LODE)

NOTICE IS HEREBY GIVEN THAT Arizona Mica Properties, Inc., an Arizona corporation, hereby claims the land hereinafter described as a Lode Mining Claim, under and pursuant to the laws of the United States of America and the State of Arizona, having discovered a lode, vein or deposit within the limits of this claim as hereinafter established.

THE NAME OF THE CLAIM is SPENCER #2

THIS IS A RELOCATION of the SPENCER #2 lode claim, AMC No. 347998, located on September 22, 1997 and recorded in Docket 3512, Page 934 and amended on September 29, 1998 and recorded in Docket 3605, Page 705, in the office of the County Recorder, Yavapai County, Arizona.

THAT THE EXTENT of this claim is 1500 feet in length and 600 feet along the surface in width, claiming 300 feet on either side of the center line. The "location monument" at which a copy of this notice is posted, is on the center line 10 feet from the South end center; thence in length 1490 feet in a North direction and 10 feet in a South direction. The general course of the claim is North to South.

THE UNDERSIGNED has distinctly marked the said location on the ground, so that its surface boundaries may be readily traced, by six substantial posts at least 2" x 2" x 4'6", at each corner and end center, each so marked or inscribed as to indicate the intended location.

SAID CLAIM is situated in an Unknown Mining District, Yavapai County, State of Arizona, and is more particularly described as follows:

BEGINNING at the N.E. corner monument, which is located  
East 1050 ft and South 1500 ft. from the East  
Sec. Cor. of Secs. 12 & 13, T.8N., R.1E., G. & S.R.M; thence  
  
1500 feet South to the SE corner; thence  
300 feet West to the South end center; thence  
300 feet West to the SW corner; thence  
1500 feet North to the NW corner; thence  
300 feet East to the North end center; thence  
300 feet East to the point and place of beginning.

Said claim is located in the:

NW, SW<sup>1</sup>/<sub>4</sub> Sec.18, & Lots 2 & 3, T.8N., R.2E., G. & S.R.M.

DATED and POSTED on the ground this 17 day of February 1999.

LOCATOR: Arizona Mica Properties, Inc.  
1144 East Jefferson St. *SA*  
Phoenix, Arizona 85034

BY:   
Dietz and Associates, Agent.

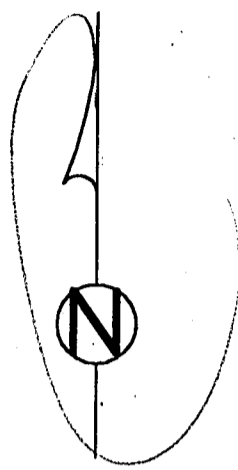
PHOENIX, ARIZONA

1999 FEB 25 A 11:50

RECEIVED  
B.L.M. AZ STATE OFFICE

A MC 351907

176	147	148	149	144	101	100	87	88
176	147	123	122	99	98	87	88	
35	9	8	10	11	20	85	86	
36	4	3	7	12	19	85	84	
37	2	1	6	13	18	81	82	
38	5	16	15	14	21	79	80	
39	17	32	30	24	22	77	78	
40	34	33	31	25	23	41	76	
				26	28	42	75	
				27	29	43	71	



A MC 351307

THE LODE CLAIMS OF  
**ARIZONA MICA PROPERTIES, INC**  
 1144 EAST JEFFERSON  
 PHOENIX, ARIZONA 85034

KNOWN AS  
**SPENCER #1 - #43**

SITUATE IN  
 SECS. 7, 12, 13 & 18 Tps.8N.,  
 Rs.1 & 2E., G.& S.R.M.

COMPASS AND CHAIN SURVEY BY  
**DIETZ AND ASSOCIATES**  
 PHOENIX ARIZONA

SCALE 1" = 1000'

REV 021899A

X DENOTES LOCATION MONUMENT  
 ALL CORNERS AND END CENTERS ARE 2" X 2" X 4'6" WOOD POSTS OR BETTER  
 ALL CLAIMS ARE 600' X 1500' UNLESS OTHERWISE NOTED  
 ALL LOCATION MONUMENTS ARE 10' FROM THEIR RESPECTIVE END CENTERS UNLESS OTHERWISE NOTED

PHOENIX, ARIZONA  
 1999 FEB 25 A 11:50  
 RECEIVED

R.1E.  
 R.2E.

STATE OF ARIZONA )  
 ) SS.  
COUNTY OF YAVAPAI )

NOTICE OF RELOCATION OF MINING CLAIM  
(LODE)

NOTICE IS HEREBY GIVEN THAT Arizona Mica Properties, Inc., an Arizona corporation, hereby claims the land hereinafter described as a Lode Mining Claim, under and pursuant to the laws of the United States of America and the State of Arizona, having discovered a lode, vein or deposit within the limits of this claim as hereinafter established.

THE NAME OF THE CLAIM is SPENCER #3

THIS IS A RELOCATION of the SPENCER #3 lode claim, AMC No. 347999, located on September 22, 1997 and recorded in Docket 3512, Page 936 and amended on September 29, 1998 and recorded in Docket 3605, Page 706, in the office of the County Recorder, Yavapai County, Arizona.

THAT THE EXTENT of this claim is 1500 feet in length and 600 feet along the surface in width, claiming 300 feet on either side of the center line. The "location monument" at which a copy of this notice is posted, is on the center line 10 feet from the North end center; thence in length 1490 feet in a South direction and 10 feet in a North direction. The general course of the claim is North to South.

THE UNDERSIGNED has distinctly marked the said location on the ground, so that its surface boundaries may be readily traced, by six substantial posts at least 2" x 2" x 4'6", at each corner and end center, each so marked or inscribed as to indicate the intended location.


SAID CLAIM is situated in an Unknown Mining District, Yavapai County, State of Arizona, and is more particularly described as follows:

BEGINNING at the N.E. corner monument, which is located  
East 450 ft and North 0 ft from the East  
Sec. Cor. of Secs. 12 & 13, T.8N., R.1E., G. & S.R.M; thence  
  
1500 feet South to the SE corner; thence  
300 feet West to the South end center; thence  
300 feet West to the SW corner; thence  
1500 feet North to the NW corner: thence  
300 feet East to the North end center; thence  
300 feet East to the point and place of beginning.

Said claim is located in the:

NW ¼. & Lots 1 & 2, Sec. 18, T.8N., R.2E. & NE¼ Sec. 13 T.8N., R.1E.,  
G. & S.R.M.

DATED and POSTED on the ground this 16 day of February 1999.

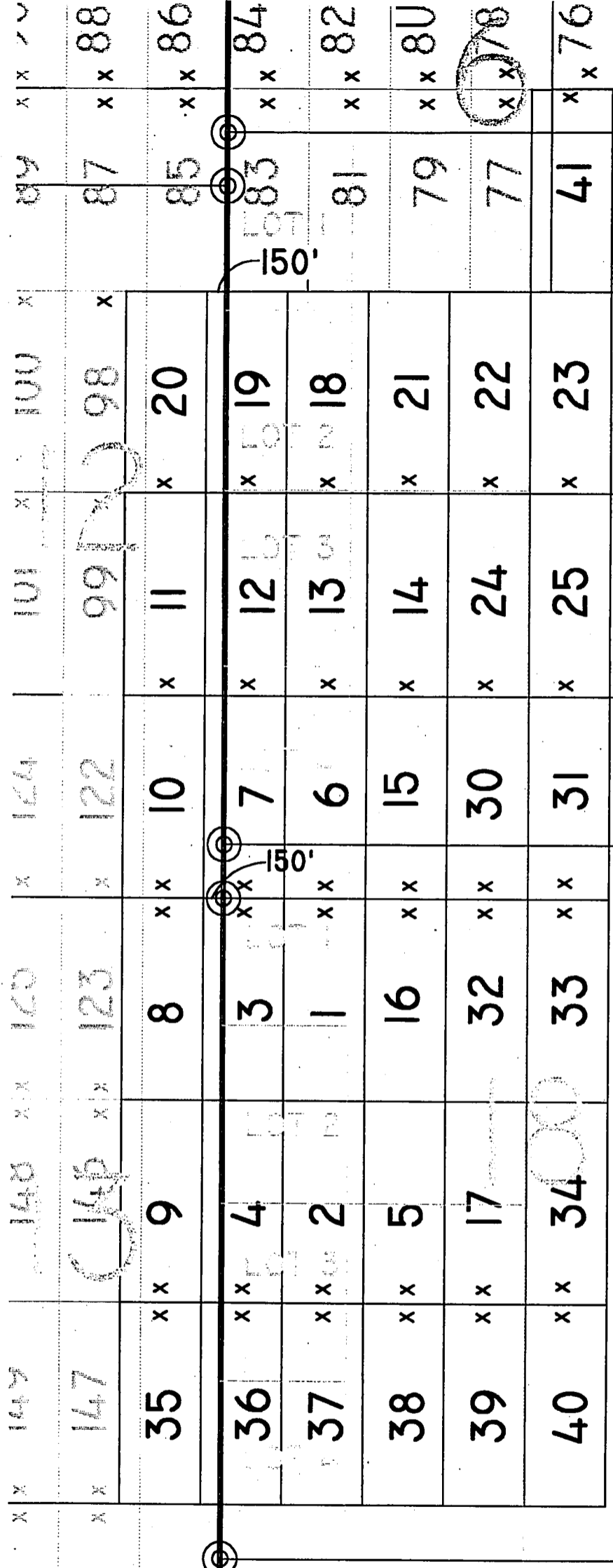
BY:   
Dietz and Associates, Agent

LOCATOR: Arizona Mica Properties, Inc.  
1144 East Jefferson St.  
Phoenix, Arizona 85034

1999 FEB 25 A 11:50

RECEIVED  
B.L.M. AZ STATE OFFICE

A MC 351308



THE LODE CLAIMS OF  
**ARIZONA MICA**  
**PROPERTIES, INC**  
 1144 EAST JEFFERSON  
 PHOENIX, ARIZONA 85034

KNOWN AS  
**SPENCER #1 - #43**

SITUATE IN  
 SECS. 7, 12, 13 & 18 Tps.8N.,  
 Rs.1 & 2E., G.& S.R.M.

COMPASS AND CHAIN SURVEY BY  
**DIETZ AND ASSOCIATES**  
 PHOENIX ARIZONA

SCALE 1" = 1000'

REV021899A KOM



A MC 351908

X DENOTES LOCATION MONUMENT  
 ALL CORNERS AND END CENTERS ARE 2" X 2" X 1/6" WOOD POSTS OR BETTER  
 ALL CLAIMS ARE 600' X 1500' UNLESS OTHERWISE NOTED  
 ALL LOCATION MONUMENTS ARE 10' FROM THEIR RESPECTIVE END CENTERS  
 UNLESS OTHERWISE NOTED

R.I.E.  
R.2.E.

PHOENIX, ARIZONA

FILE Spencer\_cdd\_02

STATE OF ARIZONA )  
 ) SS.  
COUNTY OF YAVAPAI )

NOTICE OF RELOCATION OF MINING CLAIM  
(LODE)

NOTICE IS HEREBY GIVEN THAT Arizona Mica Properties, Inc., an Arizona corporation, hereby claims the land hereinafter described as a Lode Mining Claim, under and pursuant to the laws of the United States Of America and the State of Arizona, having discovered a lode, vein or deposit within the limits of this claim as hereinafter established.

THE NAME OF THE CLAIM is SPENCER # 4

THIS IS A RELOCATION of the SPENCER # 4 lode claim, AMC No. 348000, located on Sept 22, 1997 and recorded in Docket 3512, Page 938 and amended on September 29, 1998 and recorded in Docket 3605, Page 707, in the office of the County Recorder, Yavapai County, Arizona.

THAT THE EXTENT of this claim is 1500 feet in length and 600 feet along the surface in width, claiming 300 feet on either side of the center line. The "location monument" at which a copy of this notice is posted, is on the center line 10 feet from the South end center; thence in length 1490 feet in a North direction and 10 feet in a South direction. The general course of the claim is North to South.

THE UNDERSIGNED has distinctly marked the said location on the ground, so that it's surface boundaries may be readily traced, by six substantial posts at least 2" x 2" x 4'6", at each corner and end center, each so marked or inscribed as to indicate the intended location.

SAID CLAIM is situated in an Unknown Mining District, Yavapai County, State of Arizona, and is more particularly described as follows:


BEGINNING at the N.E. corner monument, which is located East ~~150~~ 450 ft. and South ~~1500~~ 1500 ft. from the East Sec. Cor. of Secs. 12 & 13, T.8N., R.1E., G. & S.R.M; thence

1500 feet South to the SE corner; thence  
300 feet West to the South end center; thence  
300 feet West to the SW corner; thence  
1500 feet North to the NW corner: thence  
300 feet East to the North end center; thence  
300 feet East to the point and place of beginning.

Said claim is located in the: NE ~~1/4~~ 1/4 Sec. 13

NW ~~1/4~~ 1/4 (lots 2 & 3) Sec. 18, T.8N., R. ~~1E.~~ 2E., G. & S.R.M.

DATED and POSTED on the ground this 17 day of February 1999.

BY:   
Dietz and Associates, Agent

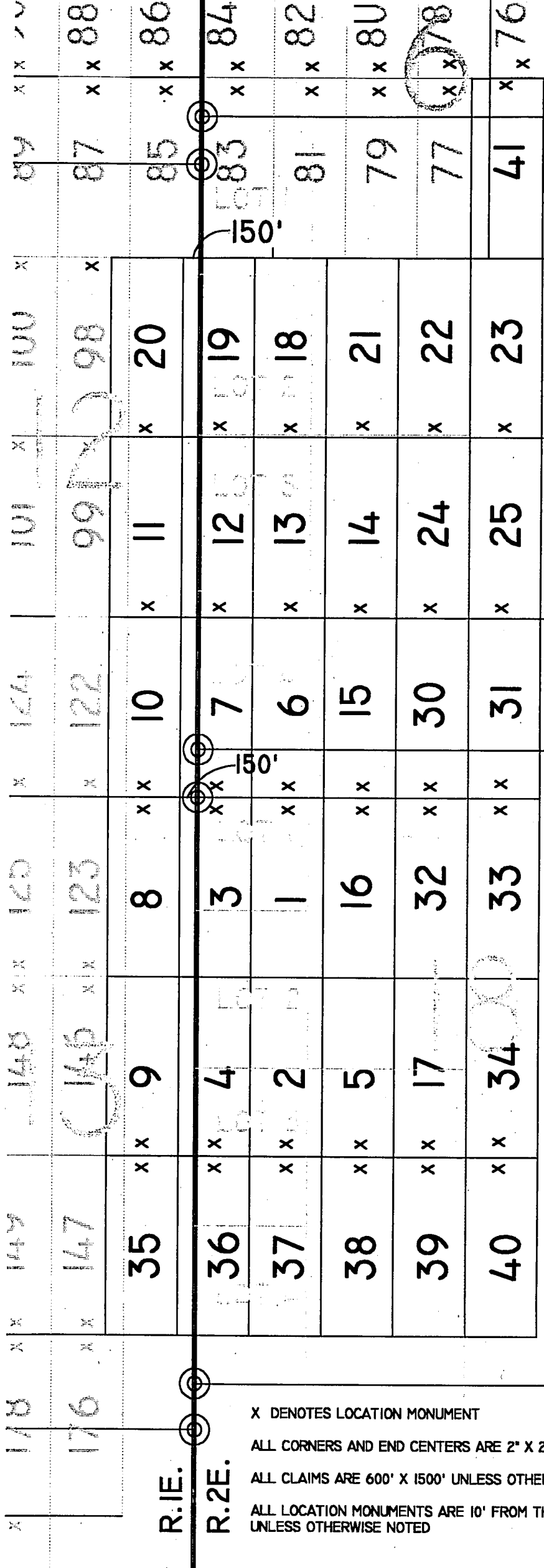
LOCATOR: Arizona Mica Properties, Inc.  
1144 East Jefferson ~~St~~ St  
Phoenix, Arizona ~~85034~~ 85034

1999 FEB 25 A 11:50

RECEIVED  
B.L.M. AZ STATE OFFICE

REC 351300





THE LODE CLAIMS OF  
**ARIZONA MICA  
 PROPERTIES, INC**  
 1144 EAST JEFFERSON  
 PHOENIX, ARIZONA 85034

KNOWN AS  
**SPENCER #1 - #43**

SITUATE IN  
 SECS. 7, 12, 13 & 18 Tps.8N.,  
 Rs.1 & 2E., G.& S.R.M.

COMPASS AND CHAIN SURVEY BY  
**DIETZ AND ASSOCIATES**  
 PHOENIX ARIZONA

SCALE 1" = 1000'

REV021899A KDM

R.1E. R.2E.

X DENOTES LOCATION MONUMENT

ALL CORNERS AND END CENTERS ARE 2" X 2" X 4" WOOD POSTS OR BETTER

ALL CLAIMS ARE 600' X 1500' UNLESS OTHERWISE NOTED

ALL LOCATION MONUMENTS ARE 10' FROM THEIR RESPECTIVE END CENTERS UNLESS OTHERWISE NOTED



A MC 351309

PHOENIX, ARIZONA

FILE Spencer\_01d\_DE

STATE OF ARIZONA )  
 ) SS.  
COUNTY OF YAVAPAI )

NOTICE OF RELOCATION OF MINING CLAIM  
(LODE)

NOTICE IS HEREBY GIVEN THAT Arizona Mica Properties, Inc., an Arizona corporation, hereby claims the land hereinafter described as a Lode Mining Claim, under and pursuant to the laws of the United States of America and the State of Arizona, having discovered a lode, vein or deposit within the limits of this claim as hereinafter established.

THE NAME OF THE CLAIM is SPENCER # 5

THIS IS A RELOCATION of the SPENCER # 5 lode claim, AMC No. 348001, located on Sept. 22, 1997 and recorded in Docket 3512, Page 940 and amended on September 29, 1998 and recorded in Docket 3605, Page 708, in the office of the County Recorder, Yavapai County, Arizona.

THAT THE EXTENT of this claim is 1500 feet in length and 600 feet along the surface in width, claiming 300 feet on either side of the center line. The "location monument" at which a copy of this notice is posted, is on the center line 10 feet from the South end center; thence in length 1490 feet in a North direction and 10 feet in a South direction. The general course of the claim is North to South.

THE UNDERSIGNED has distinctly marked the said location on the ground, so that its surface boundaries may be readily traced, by six substantial posts at least 2" x 2" x 4'6", at each corner and end center, each so marked or inscribed as to indicate the intended location.

SAID CLAIM is situated in an Unknown Mining District, Yavapai County, State of Arizona, and is more particularly described as follows:


BEGINNING at the N.E. corner monument, which is located East ~~West~~ 1650 ft. and South ~~North~~ 1500 ft. from the East Sec. Cor. of Secs. 12 & 13, T.8N., R.1E., G. & S.R.M; thence

1500 feet South to the SE corner; thence  
300 feet West to the South end center; thence  
300 feet West to the SW corner; thence  
1500 feet North to the NW corner; thence  
300 feet East to the North end center; thence  
300 feet East to the point and place of beginning

Said claim is located in the:

NW & SW 1/4 Sec 18, T.8N., R. 2 E., G. & S.R.M.

DATED and POSTED on the ground this 17 day of February 1999.

BY:   
Dietz and Associates, Agent

LOCATOR: Arizona Mica Properties, Inc.  
1144 East Jefferson ~~St.~~  
Phoenix, Arizona 85034

PHOENIX, ARIZONA

1999 FEB 25 A 11:50

RECEIVED  
B.L.M. AZ STATE OFFICE

REC  
5  
1  
3  
1  
0



STATE OF ARIZONA )  
 ) SS.  
COUNTY OF YAVAPAI )

NOTICE OF RELOCATION OF MINING CLAIM  
(LODE)

NOTICE IS HEREBY GIVEN THAT Arizona Mica Properties, Inc., an Arizona corporation, hereby claims the land hereinafter described as a Lode Mining Claim, under and pursuant to the laws of the United States of America and the State of Arizona, having discovered a lode, vein or deposit within the limits of this claim as hereinafter established.

THE NAME OF THE CLAIM is **SPENCER #6**

THIS IS A RELOCATION of the SPENCER #6 lode claim, AMC No. 348002, located on September 22, 1997 and recorded in Docket 3512, Page 942 and amended on September 29, 1998 and recorded in Docket 3605, Page 709, in the office of the County Recorder, Yavapai County, Arizona.

THAT THE EXTENT of this claim is 1500 feet in length and 600 feet along the surface in width, claiming 300 feet on either side of the center line. The "location monument" at which a copy of this notice is posted, is on the center line 10 feet from the South end center; thence in length 1490 feet in a North direction and 10 feet in a South direction. The general course of the claim is North to South.

THE UNDERSIGNED has distinctly marked the said location on the ground, so that its surface boundaries may be readily traced, by six substantial posts at least 2" x 2" x 4'6", at each corner and end center, each so marked or inscribed as to indicate the intended location.

SAID CLAIM is situated in an Unknown Mining District, Yavapai County, State of Arizona, and is more particularly described as follows:

BEGINNING at the N.E. corner monument, which is located  
East 1050 ft. and North 1500 ft. from the East  
Sec. Cor. of Secs. 12 & 13, T.8N., R.1E., G. & S.R.M; thence  
  
1500 feet South to the SE corner; thence  
300 feet West to the South end center; thence  
300 feet West to the SW corner; thence  
1500 feet North to the NW corner: thence  
300 feet East to the North end center; thence  
300 feet East to the point and place of beginning

Said claim is located in the:

NW¼ Sec. 18 & Lot 1, SW¼ Sec. 7 & Lot 4, T.8N., R.2E., G. & S.R.M.

DATED and POSTED on the ground this 16 day of February 1999.

BY:   
Dietz and Associates, Agent

LOCATOR: Arizona Mica Properties, Inc.  
1144 East Jefferson ~~St.~~  
Phoenix, Arizona 85034  
PHOENIX, ARIZONA

1999 FEB 25 A 11:50

RECEIVED  
B.L.M. AZ STATE OFFICE

REC 351211

176	147	148	123	124	101	100	88
176	147	148	123	124	101	100	88
35	9	8	10	11	20	85	86
36	4	3	7	12	19	83	84
37	2	1	6	13	18	81	82
38	5	16	15	14	21	79	80
39	17	32	30	24	22	77	78
40	34	33	31	25	23	41	76
				26	28	42	75
				27	29	43	74

THE LODE CLAIMS OF  
**ARIZONA MICA**  
**PROPERTIES, INC**  
 1144 EAST JEFFERSON  
 PHOENIX, ARIZONA 85034

KNOWN AS  
**SPENCER #1 - #43**

SITUATE IN  
 SECS. 7, 12, 13 & 18 Tps. 8N.,  
 Rs. 1 & 2E., G. & S.R.M.

COMPASS AND CHAIN SURVEY BY  
**DIETZ AND ASSOCIATES**  
 PHOENIX ARIZONA

SCALE 1" = 1000'

REV021899A KDM



118155 011 2

**R.1E.**  
**R.2E.**

X DENOTES LOCATION MONUMENT  
 ALL CORNERS AND END CENTERS ARE 2" X 2" X 4'6" WOOD POSTS OR BETTER  
 ALL CLAIMS ARE 600' X 1500' UNLESS OTHERWISE NOTED  
 ALL LOCATION MONUMENTS ARE 10' FROM THEIR RESPECTIVE END CENTERS UNLESS OTHERWISE NOTED

RECEIVED

1999 FEB 25 A 11:50

STATE OF ARIZONA )  
 ) SS.  
COUNTY OF YAVAPAI )

NOTICE OF RELOCATION OF MINING CLAIM  
(LODE)

NOTICE IS HEREBY GIVEN THAT Arizona Mica Properties, Inc., an Arizona corporation, hereby claims the land hereinafter described as a Lode Mining Claim, under and pursuant to the laws of the United States of America and the State of Arizona, having discovered a lode, vein or deposit within the limits of this claim as hereinafter established.

THE NAME OF THE CLAIM is SPENCER #7

THIS IS A RELOCATION of the SPENCER #7 lode claim, AMC No. 348003, located on September 22, 1997 and recorded in Docket 3512, Page 944 and amended on September 29, 1998 and recorded in Docket 3605, Page 710, in the office of the County Recorder, Yavapai County, Arizona.

THAT THE EXTENT of this claim is 1500 feet in length and 600 feet along the surface in width, claiming 300 feet on either side of the center line. The "location monument" at which a copy of this notice is posted, is on the center line 10 feet from the South end center; thence in length 1490 feet in a North direction and 10 feet in a South direction. The general course of the claim is North to South.

THE UNDERSIGNED has distinctly marked the said location on the ground, so that its surface boundaries may be readily traced, by six substantial posts at least 2" x 2" x 4'6", at each corner and end center, each so marked or inscribed as to indicate the intended location.

SAID CLAIM is situated in an Unknown Mining District, Yavapai County, State of Arizona, and is more particularly described as follows:

BEGINNING at the N.E. corner monument, which is located  
East 450 ft. and North 1500 ft. from the East  
Sec. Cor. of Secs. 12 & 13, T.8N., R.1E., G. & S.R.M; thence  
  
1500 feet South to the SE corner; thence  
300 feet West to the South end center; thence  
300 feet West to the SW corner; thence  
1500 feet North to the NW corner: thence  
300 feet East to the North end center; thence  
300 feet East to the point and place of beginning.

Said claim is located in the:

SE $\frac{1}{4}$  Sec. 12, T.8N., R.1E., NW $\frac{1}{4}$  Sec. 18 & Lot 1, SW $\frac{1}{4}$  Sec. 7 & Lot 4,  
T.8N., R.2E., G. & S.R.M.

DATED and POSTED on the ground this 16 day of February 1999.

LOCATOR: Arizona Mica Properties, Inc.  
1144 East Jefferson ~~St~~ *Sf*  
Phoenix, Arizona 85034

BY:   
Dietz and Associates, Agent

1999 FEB 25 4 11:51

RECEIVED  
B.L.M. AZ STATE OFFICE

176	147	148	149	150	151	152	153	154	155	156	157	158	159	160
x	x	x	x	x	x	x	x	x	x	x	x	x	x	x
35	36	37	38	39	40	41	42	43	44	45	46	47	48	49
x	x	x	x	x	x	x	x	x	x	x	x	x	x	x
8	9	10	11	12	13	14	15	16	17	18	19	20	21	22
x	x	x	x	x	x	x	x	x	x	x	x	x	x	x
123	122	121	120	119	118	117	116	115	114	113	112	111	110	109
x	x	x	x	x	x	x	x	x	x	x	x	x	x	x
88	87	86	85	84	83	82	81	80	79	78	77	76	75	74
x	x	x	x	x	x	x	x	x	x	x	x	x	x	x

R.1E.  
R.2E.



X DENOTES LOCATION MONUMENT  
 ALL CORNERS AND END CENTERS ARE 2" X 2" X 4'-6" WOOD POSTS OR BETTER  
 ALL CLAIMS ARE 600' X 1500' UNLESS OTHERWISE NOTED  
 ALL LOCATION MONUMENTS ARE 10' FROM THEIR RESPECTIVE END CENTERS UNLESS OTHERWISE NOTED

THE LODE CLAIMS OF  
**ARIZONA MICA PROPERTIES, INC**  
 1144 EAST JEFFERSON  
 PHOENIX, ARIZONA 85034

KNOWN AS  
**SPENCER #1 - #43**

SITUATE IN  
 SECS. 7, 12, 13 & 18 Tps.8N.,  
 Rs.1 & 2E., G.& S.R.M.

COMPASS AND CHAIN SURVEY BY  
**DIETZ AND ASSOCIATES**  
 PHOENIX ARIZONA

SCALE 1" = 1000'

REV 021899A

A MC 351312

STATE OF ARIZONA )  
 ) SS.  
COUNTY OF YAVAPAI )

NOTICE OF RELOCATION OF MINING CLAIM  
(LODE)

NOTICE IS HEREBY GIVEN THAT Arizona Mica Properties, Inc., an Arizona corporation, hereby claims the land hereinafter described as a Lode Mining Claim, under and pursuant to the laws of the United States of America and the State of Arizona, having discovered a lode, vein or deposit within the limits of this claim as hereinafter established.

THE NAME OF THE CLAIM is **SPENCER #8**

THIS IS A RELOCATION of the SPENCER #8 lode claim, AMC No. 348420, located on September 25, 1997 and recorded in Docket 3512, Page 945 and amended on September 29, 1998 and recorded in Docket 3605, Page 711, in the office of the County Recorder, Yavapai County, Arizona.

THAT THE EXTENT of this claim is 1500 feet in length and 600 feet along the surface in width, claiming 300 feet on either side of the center line. The "location monument" at which a copy of this notice is posted, is on the center line 10 feet from the North end center; thence in length 1490 feet in a South direction and 10 feet in a North direction. The general course of the claim is North to South.

THE UNDERSIGNED has distinctly marked the said location on the ground, so that it's surface boundaries may be readily traced, by six substantial posts at least 2" x 2" x 4'6", at each corner and end center, each so marked or inscribed as to indicate the intended location.

SAID CLAIM is situated in an Unknown Mining District, Yavapai County, State of Arizona, and is more particularly described as follows:

BEGINNING at the N.E. corner monument, which is located  
West 150 ft. and North 0 ft. from the East  
Sec. Cor. of Secs. 12 & 13, T.8N., R.1E., G. & S.R.M; thence  
  
1500 feet South to the SE corner; thence  
300 feet West to the South end center; thence  
300 feet West to the SW corner; thence  
1500 feet North to the NW corner: thence  
300 feet East to the North end center; thence  
300 feet East to the point and place of beginning.

Said claim is located in the:

NE $\frac{1}{4}$  Sec. 13 T.8N., R.1E., G. & S.R.M.

DATED and POSTED on the ground this 16 day of February 1999.

BY:   
Dietz and Associates, Agent

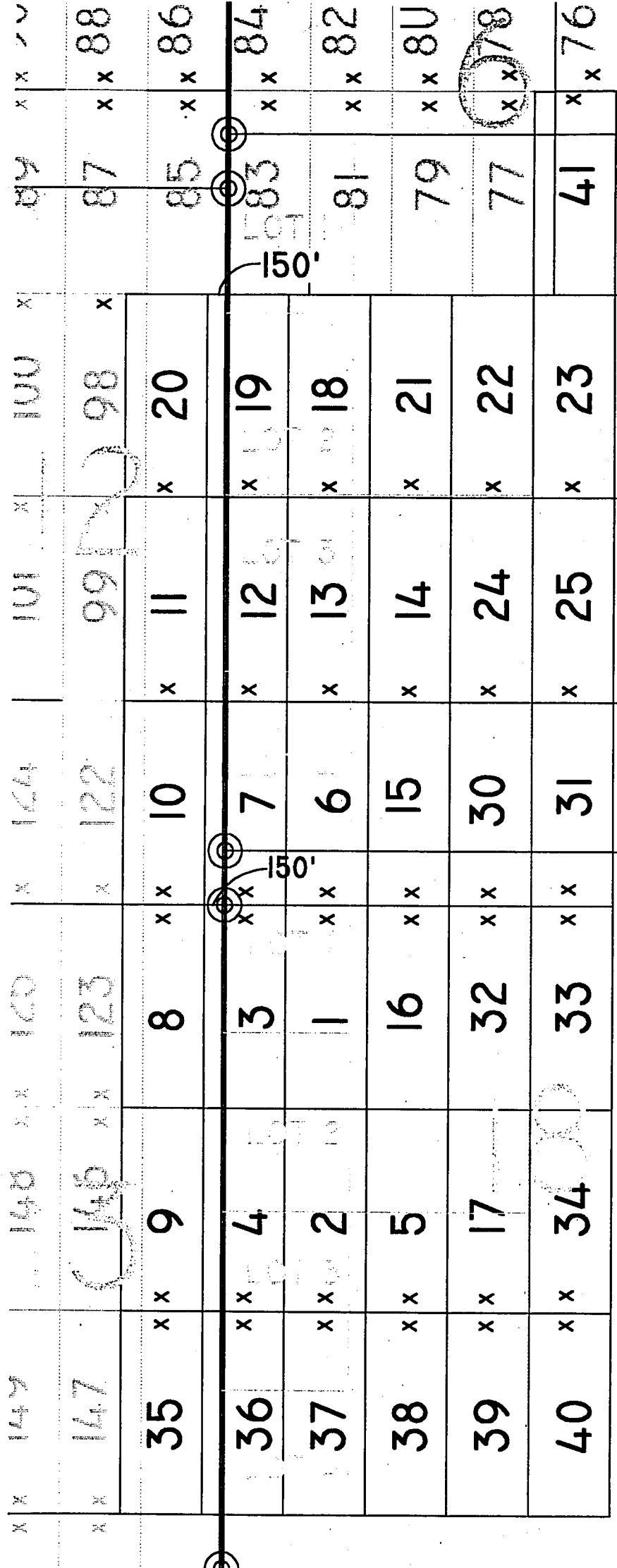
LOCATOR: Arizona Mica Properties, Inc.  
1144 East Jefferson ~~St.~~  
Phoenix, Arizona 85034  
PHOENIX, ARIZONA

1999 FEB 25 A 11:51

RECEIVED  
B.L.M. AZ STATE OFFICE

A  
H  
C  
3  
5  
1  
3  
1  
3





THE LODE CLAIMS OF  
**ARIZONA MICA**  
**PROPERTIES, INC**  
 1144 EAST JEFFERSON  
 PHOENIX, ARIZONA 85034

KNOWN AS  
**SPENCER #1 - #43**

SITUATE IN  
 SECS. 7, 12, 13 & 18 Tps.8N.,  
 Rs.1 & 2E., G.& S.R.M.

COMPASS AND CHAIN SURVEY BY  
**DIETZ AND ASSOCIATES**  
 PHOENIX ARIZONA

SCALE 1" = 1000'

REV021899A KDM

X DENOTES LOCATION MONUMENT  
 ALL CORNERS AND END CENTERS ARE 2" X 2" X 4' WOOD POSTS OR BETTER  
 ALL CLAIMS ARE 600' X 1500' UNLESS OTHERWISE NOTED  
 ALL LOCATION MONUMENTS ARE 10' FROM THEIR RESPECTIVE END CENTERS UNLESS OTHERWISE NOTED

PHOENIX, ARIZONA  
 RECEIVED  
 STATE OFFICE  
 1999 FEB 25 A 11:51

R.I.E.  
 R.2.E.

A MC 351313

STATE OF ARIZONA )  
 ) SS.  
COUNTY OF YAVAPAI )

NOTICE OF RELOCATION OF MINING CLAIM  
(LODE)

NOTICE IS HEREBY GIVEN THAT Arizona Mica Properties, Inc., an Arizona corporation, hereby claims the land hereinafter described as a Lode Mining Claim, under and pursuant to the laws of the United States of America and the State of Arizona, having discovered a lode, vein or deposit within the limits of this claim as hereinafter established.

THE NAME OF THE CLAIM is SPENCER # 9

THIS IS A RELOCATION of the SPENCER # 9 lode claim, AMC No. 348421, located on Sept. 25, 1997 and recorded in Docket 3512, Page 948 and amended on September 29, 1998 and recorded in Docket 3605, Page 712, in the office of the County Recorder, Yavapai County, Arizona.

THAT THE EXTENT of this claim is 1500 feet in length and 600 feet along the surface in width, claiming 300 feet on either side of the center line. The "location monument" at which a copy of this notice is posted, is on the center line 10 feet from the South end center; thence in length 1490 feet in a North direction and 10 feet in a South direction. The general course of the claim is North to South.

THE UNDERSIGNED has distinctly marked the said location on the ground, so that it's surface boundaries may be readily traced, by six substantial posts at least 2" x 2" x 4'6", at each corner and end center, each so marked or inscribed as to indicate the intended location.

SAID CLAIM is situated in an Unknown Mining District, Yavapai County, State of Arizona, and is more particularly described as follows:

BEGINNING at the N.E. corner monument, which is located East West 150 ft. and South ~~North~~ 1500 ft. from the East Sec. Cor. of Secs. 12 & 13, T.8N., R.1E., G. & S.R.M; thence

1500 feet South to the SE corner; thence  
300 feet West to the South end center; thence  
300 feet West to the SW corner; thence  
1500 feet North to the NW corner: thence  
300 feet East to the North end center; thence  
300 feet East to the point and place of beginning.

Said claim is located in the:

NE & SE 1/4 Sec. 13, T.8N., R. 1 E., G. & S.R.M.

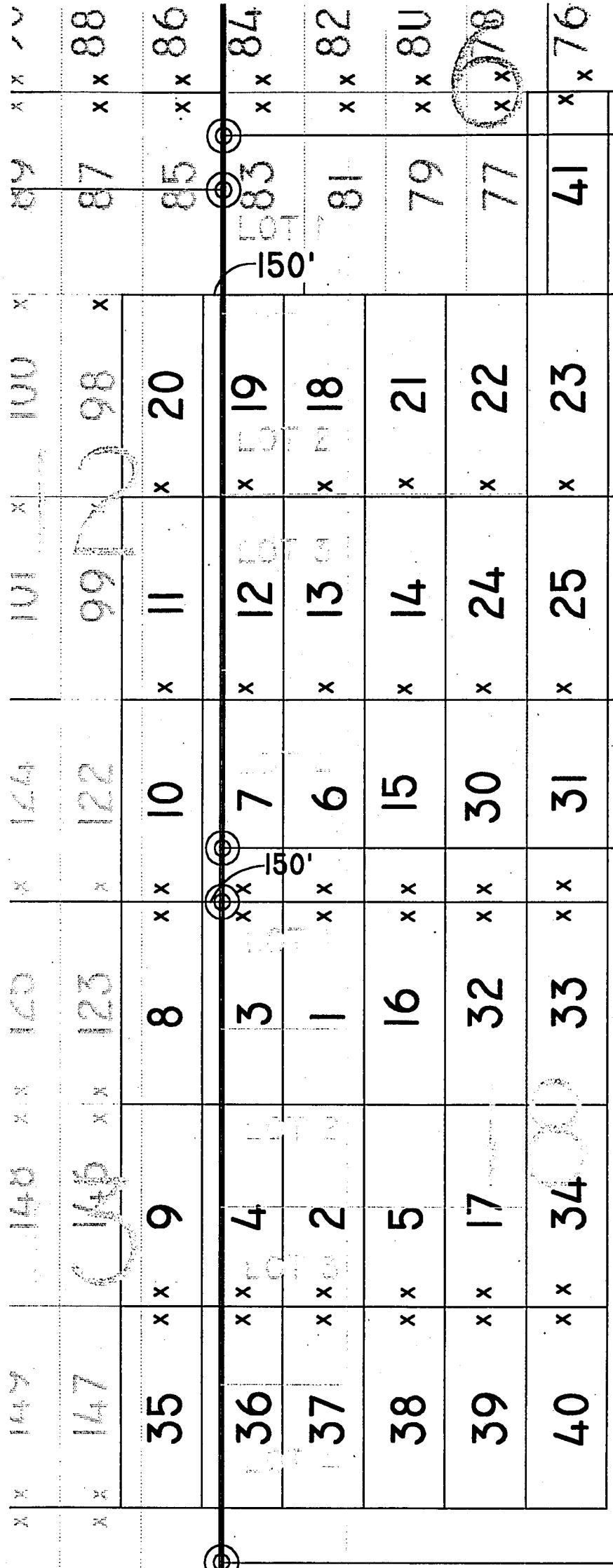
DATED and POSTED on the ground this 17 day of February 1999.

LOCATOR: Arizona Mica Properties, Inc.  
1144 East Jefferson ~~St~~  
Phoenix, Arizona 85034

BY:   
Dietz and Associates, Agent

PHOENIX, ARIZONA  
1999 FEB 25 A 11: 51  
RECEIVED  
B.L.M. AZ STATE OFFICE

A  
H  
C  
3  
5  
1  
3  
1  
1



THE LODE CLAIMS OF  
**ARIZONA MICA**  
**PROPERTIES, INC**  
 1144 EAST JEFFERSON  
 PHOENIX, ARIZONA 85034

KNOWN AS  
**SPENCER #1 - #43**

SITUATE IN  
 SECS. 7, 12, 13 & 18 Tps.8N.,  
 Rs.1 & 2E., G.& S.R.M.

COMPASS AND CHAIN SURVEY BY  
**DIETZ AND ASSOCIATES**  
 PHOENIX ARIZONA

SCALE 1" = 1000'

REV021899A KDM

X DENOTES LOCATION MONUMENT  
 ALL CORNERS AND END CENTERS ARE 2" X 2" X 4' 6" WOOD POSTS OR BETTER  
 ALL CLAIMS ARE 600' X 1500' UNLESS OTHERWISE NOTED  
 ALL LOCATION MONUMENTS ARE 10' FROM THEIR RESPECTIVE END CENTERS  
 UNLESS OTHERWISE NOTED

PHOENIX, ARIZONA  
 FILE Spencer\_cld\_02

A MC 351914

STATE OF ARIZONA            )  
  ) SS.  
COUNTY OF YAVAPAI        )

NOTICE OF RELOCATION OF MINING CLAIM  
(LODE)

NOTICE IS HEREBY GIVEN THAT Arizona Mica Properties, Inc., an Arizona corporation, hereby claims the land hereinafter described as a Lode Mining Claim, under and pursuant to the laws of the United States of America and the State of Arizona, having discovered a lode, vein or deposit within the limits of this claim as hereinafter established.

THE NAME OF THE CLAIM is        **SPENCER #10**

THIS IS A RELOCATION of the SPENCER #10 lode claim, AMC No. 348422, located on September 25, 1997 and recorded in Docket 3512, Page 950 and amended on September 29, 1998 and recorded in Docket 3605, Page 713, in the office of the County Recorder, Yavapai County, Arizona.

THAT THE EXTENT of this claim is 1500 feet in length and 600 feet along the surface in width, claiming 300 feet on either side of the center line. The "location monument" at which a copy of this notice is posted, is on the center line 10 feet from the South end center; thence in length 1490 feet in a North direction and 10 feet in a South direction. The general course of the claim is North to South.

THE UNDERSIGNED has distinctly marked the said location on the ground, so that it's surface boundaries may be readily traced, by six substantial posts at least 2" x 2" x 4'6", at each corner and end center, each so marked or inscribed as to indicate the intended location.

SAID CLAIM is situated in an Unknown Mining District, Yavapai County, State of Arizona, and is more particularly described as follows:

BEGINNING at the N.E. corner monument, which is located  
West 150 ft. and North 1500 ft. from the East  
Sec. Cor. of Secs. 12 & 13, T.8N., R.1E., G. & S.R.M; thence

1500 feet South to the SE corner; thence  
300 feet West to the South end center; thence  
300 feet West to the SW corner; thence  
1500 feet North to the NW corner: thence  
300 feet East to the North end center; thence  
300 feet East to the point and place of beginning.

Said claim is located in the:

SE¼ Sec. 12, T.8N., R.1E., G. & S.R.M.

DATED and POSTED on the ground this 16 day of February 1999.

LOCATOR: Arizona Mica Properties, Inc.  
1144 East Jefferson Blvd  
Phoenix, Arizona 85034

BY: \_\_\_\_\_

Dietz and Associates, Agent

1999 FEB 25 A 11 51

RECEIVED  
B.L.M. AZ STATE OFFICE

REC  
3512  
950



STATE OF ARIZONA            )  
  ) SS.  
COUNTY OF YAVAPAI        )

NOTICE OF RELOCATION OF MINING CLAIM  
(LODE)

NOTICE IS HEREBY GIVEN THAT Arizona Mica Properties, Inc., an Arizona corporation, hereby claims the land hereinafter described as a Lode Mining Claim, under and pursuant to the laws of the United States of America and the State of Arizona, having discovered a lode, vein or deposit within the limits of this claim as hereinafter established.

THE NAME OF THE CLAIM is            **SPENCER #11**

THIS IS A RELOCATION of the SPENCER #11 lode claim, AMC No. 348423, located on September 25, 1997 and recorded in Docket 3512, Page 952 and amended on September 29, 1998 and recorded in Docket 3605, Page 714, in the office of the County Recorder, Yavapai County, Arizona.

THAT THE EXTENT of this claim is 1500 feet in length and 600 feet along the surface in width, claiming 300 feet on either side of the center line. The "location monument" at which a copy of this notice is posted, is on the center line 10 feet from the South end center; thence in length 1490 feet in a North direction and 10 feet in a South direction. The general course of the claim is North to South.

THE UNDERSIGNED has distinctly marked the said location on the ground, so that it's surface boundaries may be readily traced, by six substantial posts at least 2" x 2" x 4'6", at each corner and end center, each so marked or inscribed as to indicate the intended location.

SAID CLAIM is situated in an Unknown Mining District, Yavapai County, State of Arizona, and is more particularly described as follows:

BEGINNING at the N.E. corner monument, which is located  
West 150 ft. and North 3000 ft. from the East  
Sec. Cor. of Secs. 12 & 13, T.8N., R.1E., G. & S.R.M; thence

1500 feet South to the SE corner; thence  
300 feet West to the South end center; thence  
300 feet West to the SW corner; thence  
1500 feet North to the NW corner: thence  
300 feet East to the North end center; thence  
300 feet East to the point and place of beginning.

Said claim is located in the:

NE, SE $\frac{1}{4}$  Sec. 12, T.8N., R.1E., G. & S.R.M.

DATED and POSTED on the ground this 18 day of February 1999.

BY:   
Dietz and Associates, Agent

LOCATOR: Arizona Mica Properties, Inc.  
1144 East Jefferson ~~St~~  
Phoenix, Arizona 85034

PHOENIX, ARIZONA

1999 FEB 25 A 11:51

RECEIVED  
B.L.M. AZ STATE OFFICE

M  
H  
C  
3  
5  
1  
3  
1  
8



STATE OF ARIZONA            )  
  ) SS.  
COUNTY OF YAVAPAI        )

NOTICE OF RELOCATION OF MINING CLAIM  
(LODE)

NOTICE IS HEREBY GIVEN THAT Arizona Mica Properties, Inc., an Arizona corporation, hereby claims the land hereinafter described as a Lode Mining Claim, under and pursuant to the laws of the United States of America and the State of Arizona, having discovered a lode, vein or deposit within the limits of this claim as hereinafter established.

THE NAME OF THE CLAIM is            SPENCER #12

THIS IS A RELOCATION of the SPENCER #12 lode claim, AMC No. 348424, located on September 25, 1997 and recorded in Docket 3512, Page 954 and amended on September 29, 1998 and recorded in Docket 3605, Page 715, in the office of the County Recorder, Yavapai County, Arizona.

THAT THE EXTENT of this claim is 1500 feet in length and 600 feet along the surface in width, claiming 300 feet on either side of the center line. The "location monument" at which a copy of this notice is posted, is on the center line 10 feet from the South end center; thence in length 1490 feet in a North direction and 10 feet in a South direction. The general course of the claim is North to South.

THE UNDERSIGNED has distinctly marked the said location on the ground, so that its surface boundaries may be readily traced, by six substantial posts at least 2" x 2" x 4'6", at each corner and end center, each so marked or inscribed as to indicate the intended location.

SAID CLAIM is situated in an Unknown Mining District, Yavapai County, State of Arizona, and is more particularly described as follows:

BEGINNING at the N.E. corner monument, which is located  
East 450 ft. and North 3000 ft. from the East  
Sec. Cor. of Secs. 12 & 13, T.8N., R.1E., G. & S.R.M; thence  
  
1500 feet South to the SE corner; thence  
300 feet West to the South end center; thence  
300 feet West to the SW corner; thence  
1500 feet North to the NW corner: thence  
300 feet East to the North end center; thence  
300 feet East to the point and place of beginning.

Said claim is located in the:

NE, SE $\frac{1}{4}$  Sec. 12, T.8N., R.1E, SW $\frac{1}{4}$  & Lots 3 & 4 Sec. 7, T.8N., R.2E.,  
G. & S.R.M.

DATED and POSTED on the ground this 18 day of February 1999.

LOCATOR: Arizona Mica Properties, Inc.  
1144 East Jefferson ~~St.~~  
Phoenix, Arizona 85034

BY: \_\_\_\_\_

Dietz and Associates, Agent

RECEIVED  
B.L.M. AZ STATE OFFICE  
1999 FEB 25 A 11:51

REC  
351317



176	147	140	123	122	99	98	87	88
x x	x x	x x	x x	x	x	x	x	x
35	9	8	10	11	20	20	85	86
x x	x x	x x	x x	x	x	x	x	x
36	4	3	7	12	19	19	83	84
x x	x x	x x	x x	x	x	x	x	x
37	2	1	6	13	18	18	81	82
x x	x x	x x	x x	x	x	x	x	x
38	5	16	15	14	21	21	79	80
x x	x x	x x	x x	x	x	x	x	x
39	17	32	30	24	22	22	77	78
x x	x x	x x	x x	x	x	x	x	x
40	34	33	31	25	23	23	41	76
x x	x x	x x	x x	x	x	x	x	x
				26	28	28	42	75
				27	29	29	43	74
				x	x	x	x	x

R.I.E.  
R.2.E.

X DENOTES LOCATION MONUMENT  
 ALL CORNERS AND END CENTERS ARE 2" X 2" X 1/4" WOOD POSTS OR BETTER  
 ALL CLAIMS ARE 600' X 1500' UNLESS OTHERWISE NOTED  
 ALL LOCATION MONUMENTS ARE 10' FROM THEIR RESPECTIVE END CENTERS UNLESS OTHERWISE NOTED

THE LODE CLAIMS OF  
**ARIZONA MICA PROPERTIES, INC**  
 1144 EAST JEFFERSON  
 PHOENIX, ARIZONA 85034

KNOWN AS  
**SPENCER #1 - #43**

SITUATE IN  
 SECS. 7, 12, 13 & 18 Tps.8N.,  
 Rs.1 & 2E., G.& S.R.M.

COMPASS AND CHAIN SURVEY BY  
**DIETZ AND ASSOCIATES**  
 PHOENIX ARIZONA

SCALE 1" = 1000'

REV 021899A KDM



MC 351317

PHOENIX, ARIZONA  
 RECEIVED  
 B.L.M. AZ STATE OFFICE  
 1999 FEB 25 AM 11:51  
 FILE Spencer\_01d\_02

STATE OF ARIZONA )  
 ) SS.  
COUNTY OF YAVAPAI )

NOTICE OF RELOCATION OF MINING CLAIM  
(LODE)

NOTICE IS HEREBY GIVEN THAT Arizona Mica Properties, Inc., an Arizona corporation, hereby claims the land hereinafter described as a Lode Mining Claim, under and pursuant to the laws of the United States of America and the State of Arizona, having discovered a lode, vein or deposit within the limits of this claim as hereinafter established.

THE NAME OF THE CLAIM is SPENCER #13

THIS IS A RELOCATION of the SPENCER #13 lode claim, AMC No. 348425, located on September 25, 1997 and recorded in Docket 3512, Page 956 and amended on September 29, 1998 and recorded in Docket 3605, Page 716, in the office of the County Recorder, Yavapai County, Arizona.

THAT THE EXTENT of this claim is 1500 feet in length and 600 feet along the surface in width, claiming 300 feet on either side of the center line. The "location monument" at which a copy of this notice is posted, is on the center line 10 feet from the South end center; thence in length 1490 feet in a North direction and 10 feet in a South direction. The general course of the claim is North to South.

THE UNDERSIGNED has distinctly marked the said location on the ground, so that its surface boundaries may be readily traced, by six substantial posts at least 2" x 2" x 4'6", at each corner and end center, each so marked or inscribed as to indicate the intended location.

SAID CLAIM is situated in an Unknown Mining District, Yavapai County, State of Arizona, and is more particularly described as follows:


BEGINNING at the N.E. corner monument, which is located  
East 1050 ft. and North 3000 ft. from the East  
Sec. Cor. of Secs. 12 & 13, T.8N., R.1E., G. & S.R.M; thence  
1500 feet South to the SE corner; thence  
300 feet West to the South end center; thence  
300 feet West to the SW corner; thence  
1500 feet North to the NW corner: thence  
300 feet East to the North end center; thence  
300 feet East to the point and place of beginning.

Said claim is located in the:

SW¼ & Lots 3 & 4 Sec. 7, T.8N., R.2E., G. & S.R.M.

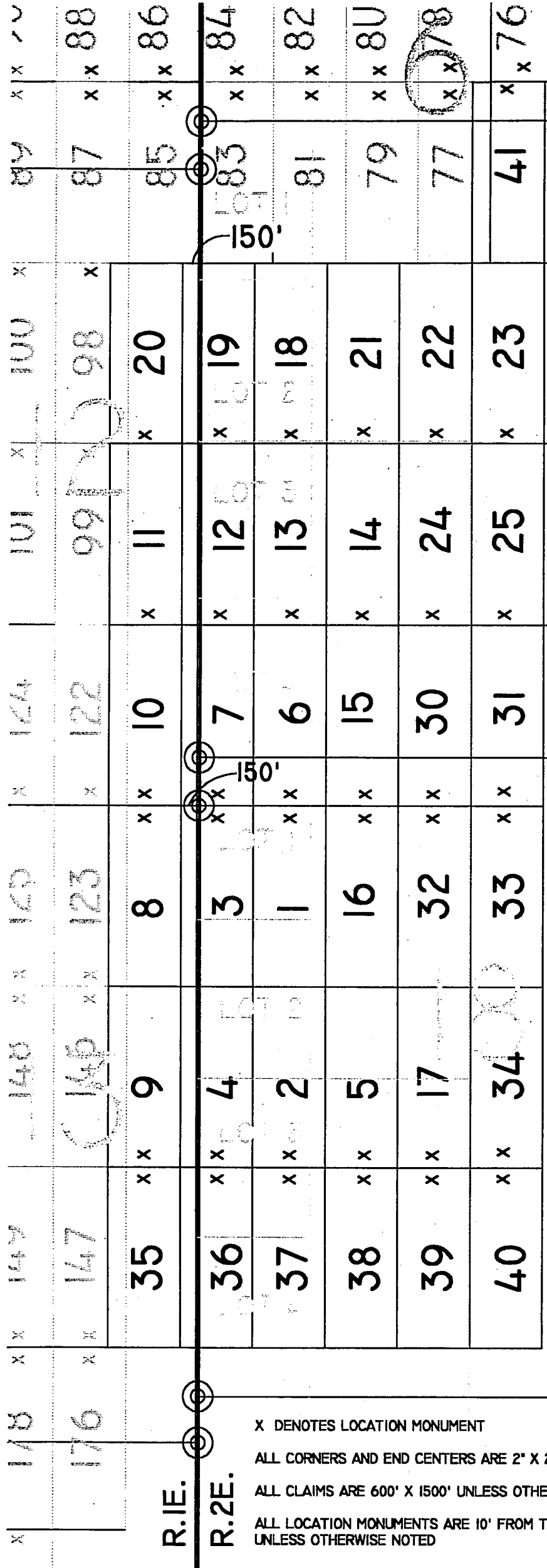
DATED and POSTED on the ground this 18 day of February 1999.

LOCATOR: Arizona Mica Properties, Inc.  
1144 East Jefferson ~~St~~  
Phoenix, Arizona 85034

BY:   
Dietz and Associates, Agent

PHOENIX, ARIZONA  
1999 FEB 25 A 11:51  
RECEIVED  
B.L.M. AZ STATE OFFICE

351310



THE LODE CLAIMS OF  
**ARIZONA MICA  
 PROPERTIES, INC**  
 1144 EAST JEFFERSON  
 PHOENIX, ARIZONA 85034

KNOWN AS  
**SPENCER #1 - #43**

SITUATE IN  
 SECS. 7, 12, 13 & 18 Tps.8N.,  
 Rs.1 & 2E., G.& S.R.M.

COMPASS AND CHAIN SURVEY BY  
**DIETZ AND ASSOCIATES**  
 PHOENIX ARIZONA

SCALE 1" = 1000'

REV 021899A KDM

X DENOTES LOCATION MONUMENT

ALL CORNERS AND END CENTERS ARE 2" X 2" X 4'6" WOOD POSTS OR BETTER

ALL CLAIMS ARE 600' X 1500' UNLESS OTHERWISE NOTED

ALL LOCATION MONUMENTS ARE 10' FROM THEIR RESPECTIVE END CENTERS UNLESS OTHERWISE NOTED

A MC 351918

176

147

148

123

122

101

100

88

R.I.E.

R.2.E.

PHOENIX, ARIZONA

1999 FEB 25 A 11:51

RECEIVED

FILE Spencer\_01d\_02

STATE OF ARIZONA            )  
  ) SS.  
COUNTY OF YAVAPAI        )

NOTICE OF RELOCATION OF MINING CLAIM  
(LODE)

NOTICE IS HEREBY GIVEN THAT Arizona Mica Properties, Inc., an Arizona corporation, hereby claims the land hereinafter described as a Lode Mining Claim, under and pursuant to the laws of the United States of America and the State of Arizona, having discovered a lode, vein or deposit within the limits of this claim as hereinafter established.

THE NAME OF THE CLAIM is            **SPENCER #14**

THIS IS A RELOCATION of the SPENCER #14 lode claim, AMC No. 348426, located on September 25, 1997 and recorded in Docket 3512, Page 958 and amended on September 29, 1998 and recorded in Docket 3605, Page 717, in the office of the County Recorder, Yavapai County, Arizona.

THAT THE EXTENT of this claim is 1500 feet in length and 600 feet along the surface in width, claiming 300 feet on either side of the center line. The "location monument" at which a copy of this notice is posted, is on the center line 10 feet from the South end center; thence in length 1490 feet in a North direction and 10 feet in a South direction. The general course of the claim is North to South.

THE UNDERSIGNED has distinctly marked the said location on the ground, so that it's surface boundaries may be readily traced, by six substantial posts at least 2" x 2" x 4'6", at each corner and end center, each so marked or inscribed as to indicate the intended location.

SAID CLAIM is situated in an Unknown Mining District, Yavapai County, State of Arizona, and is more particularly described as follows:

BEGINNING at the N.E. corner monument, which is located  
East 1650 ft. and North 3000 ft. from the East  
Sec. Cor. of Secs. 12 & 13, T.8N., R.1E., G. & S.R.M; thence

1500 feet South to the SE corner; thence  
300 feet West to the South end center; thence  
300 feet West to the SW corner; thence  
1500 feet North to the NW corner: thence  
300 feet East to the North end center; thence  
300 feet East to the point and place of beginning.

Said claim is located in the:

SW¼ Sec. 7, T.8N., R.2E., G. & S.R.M.

DATED and POSTED on the ground this 18 day of February 1999.

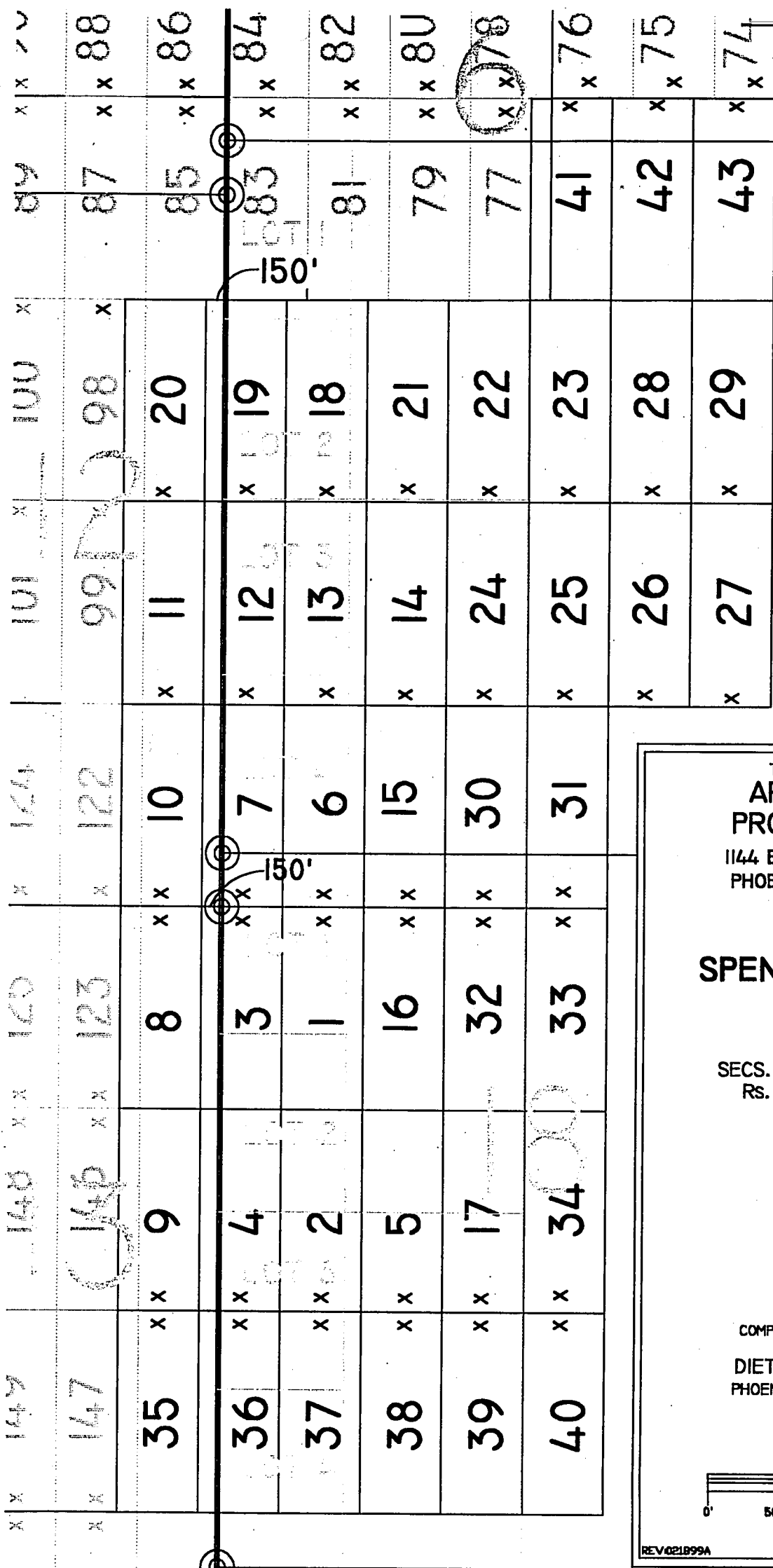
BY:   
Dietz and Associates, Agent

LOCATOR: Arizona Mica Properties, Inc.  
1144 East Jefferson ~~St.~~  
Phoenix, Arizona 85034  
PHOENIX, ARIZONA

1999 FEB 25 A 11:51

RECEIVED  
B.L.M. AZ STATE OFFICE

FILED  
HC  
351319



A MC 351919

**THE LODE CLAIMS OF**  
**ARIZONA MICA**  
**PROPERTIES, INC**  
 1144 EAST JEFFERSON  
 PHOENIX, ARIZONA 85034

KNOWN AS  
**SPENCER #1 - #43**

SITUATE IN  
 SECS. 7, 12, 13 & 18 Tps. 8N.,  
 Rs. 1 & 2E., G. & S.R.M.

COMPASS AND CHAIN SURVEY BY  
**DIETZ AND ASSOCIATES**  
 PHOENIX ARIZONA

SCALE 1" = 1000'

REV021899A KDM

R.1E.  
R.2E.

X DENOTES LOCATION MONUMENT  
 ALL CORNERS AND END CENTERS ARE 2" X 2" X 4'6" WOOD POSTS OR BETTER  
 ALL CLAIMS ARE 600' X 1500' UNLESS OTHERWISE NOTED  
 ALL LOCATION MONUMENTS ARE 10' FROM THEIR RESPECTIVE END CENTERS UNLESS OTHERWISE NOTED

RECEIVED  
 B.L.M. AZ STATE DESIGN  
 1999 FEB 25 11:31 AM  
 PHOENIX, ARIZONA

FILE Spencer\_01d\_DE

STATE OF ARIZONA            )  
  ) SS.  
COUNTY OF YAVAPAI        )

NOTICE OF RELOCATION OF MINING CLAIM  
(LODE)

NOTICE IS HEREBY GIVEN THAT Arizona Mica Properties, Inc., an Arizona corporation, hereby claims the land hereinafter described as a Lode Mining Claim, under and pursuant to the laws of the United States of America and the State of Arizona, having discovered a lode, vein or deposit within the limits of this claim as hereinafter established.

THE NAME OF THE CLAIM is        **SPENCER #15**

THIS IS A RELOCATION of the SPENCER #15 lode claim, AMC No. 348427, located on September 25, 1997 and recorded in Docket 3512, Page 960 and amended on September 29, 1998 and recorded in Docket 3605, Page 718, in the office of the County Recorder, Yavapai County, Arizona.

THAT THE EXTENT of this claim is 1500 feet in length and 600 feet along the surface in width, claiming 300 feet on either side of the center line. The "location monument" at which a copy of this notice is posted, is on the center line 10 feet from the South end center; thence in length 1490 feet in a North direction and 10 feet in a South direction. The general course of the claim is North to South.

THE UNDERSIGNED has distinctly marked the said location on the ground, so that it's surface boundaries may be readily traced, by six substantial posts at least 2" x 2" x 4'6", at each corner and end center, each so marked or inscribed as to indicate the intended location.

SAID CLAIM is situated in an Unknown Mining District, Yavapai County, State of Arizona, and is more particularly described as follows:

BEGINNING at the N.E. corner monument, which is located  
East 1650 ft. and North 1500 ft. from the East  
Sec. Cor. of Secs. 12 & 13, T.8N., R.1E., G. & S.R.M; thence

1500 feet South to the SE corner; thence  
300 feet West to the South end center; thence  
300 feet West to the SW corner; thence  
1500 feet North to the NW corner: thence  
300 feet East to the North end center; thence  
300 feet East to the point and place of beginning.

Said claim is located in the:

NW¼ Sec. 18, SW¼ Sec.7, T.8N.,R.2E., G. & S.R.M.

DATED and POSTED on the ground this 16 day of February 1999.

BY:

  
Dietz and Associates, Agent

LOCATOR: Arizona Mica Properties, Inc.  
1144 East Jefferson ~~St.~~  
Phoenix, Arizona 85034

PHOENIX, ARIZONA

1999 FEB 25 A 11:51

RECEIVED  
B.L.M. AZ STATE OFFICE

HC 351320

176	147	148	149	150	151	152	153	154	155	156	157	158	159	160
91	92	93	94	95	96	97	98	99	100	101	102	103	104	105
35	36	37	38	39	40	41	42	43	44	45	46	47	48	49
8	9	10	11	12	13	14	15	16	17	18	19	20	21	22
3	4	5	6	7	8	9	10	11	12	13	14	15	16	17
1	2	3	4	5	6	7	8	9	10	11	12	13	14	15
24	25	26	27	28	29	30	31	32	33	34	35	36	37	38
77	78	79	80	81	82	83	84	85	86	87	88	89	90	91

R.1E.  
R.2E.

X DENOTES LOCATION MONUMENT  
 ALL CORNERS AND END CENTERS ARE 4" X 4" X 9" WOOD POSTS OR BETTER  
 ALL CLAIMS ARE 600' X 1500' UNLESS OTHERWISE NOTED  
 ALL LOCATION MONUMENTS ARE 10' FROM THEIR RESPECTIVE END CENTERS UNLESS OTHERWISE NOTED

THE LODE CLAIMS OF  
**ARIZONA MICA PROPERTIES, INC**  
 1144 EAST JEFFERSON  
 PHOENIX, ARIZONA 85034

KNOWN AS  
**SPENCER #1 - #43**

SITUATE IN  
 SECS. 7, 12, 13 & 18 Tps.8N.,  
 Rs.1 & 2E., G.& S.R.M.

COMPASS AND CHAIN SURVEY BY  
**DIETZ AND ASSOCIATES**  
 PHOENIX ARIZONA

SCALE 1" = 1000'

REV 021899A KDM



A MC 351320

STATE OF ARIZONA )  
 ) SS.  
COUNTY OF YAVAPAI )

NOTICE OF RELOCATION OF MINING CLAIM  
(LODE)

NOTICE IS HEREBY GIVEN THAT Arizona Mica Properties, Inc., an Arizona corporation, hereby claims the land hereinafter described as a Lode Mining Claim, under and pursuant to the laws of the United States of America and the State of Arizona, having discovered a lode, vein or deposit within the limits of this claim as hereinafter established.

THE NAME OF THE CLAIM is **SPENCER #16**

THIS IS A RELOCATION of the SPENCER #16 lode claim, AMC No. 348428, located on September 25, 1997 and recorded in Docket 3512, Page 962 and amended on September 29, 1998 and recorded in Docket 3605, Page 719, in the office of the County Recorder, Yavapai County, Arizona.

THAT THE EXTENT of this claim is 1500 feet in length and 600 feet along the surface in width, claiming 300 feet on either side of the center line. The "location monument" at which a copy of this notice is posted, is on the center line 10 feet from the North end center; thence in length 1490 feet in a South direction and 10 feet in a North direction. The general course of the claim is North to South.

THE UNDERSIGNED has distinctly marked the said location on the ground, so that its surface boundaries may be readily traced, by six substantial posts at least 2" x 2" x 4'6", at each corner and end center, each so marked or inscribed as to indicate the intended location.

SAID CLAIM is situated in an Unknown Mining District, Yavapai County, State of Arizona, and is more particularly described as follows:

BEGINNING at the N.E. corner monument, which is located  
East 1650 ft and North 0 ft from the East  
Sec. Cor. of Secs. 12 & 13, T.8N., R.1E., G. & S.R.M; thence

1500 feet South to the SE corner; thence  
300 feet West to the South end center; thence  
300 feet West to the SW corner; thence  
1500 feet North to the NW corner; thence  
300 feet East to the North end center; thence  
300 feet East to the point and place of beginning.

Said claim is located in the:

Nw<sup>1</sup>/<sub>4</sub> Sec. 18 T.8N., R.2E., G. & S.R.M.

DATED and POSTED on the ground this 16 day of February 1999.

LOCATOR: Arizona Mica Properties, Inc.  
1144 East Jefferson ~~St.~~  
Phoenix, Arizona 85034  
PHOENIX, ARIZONA

BY: \_\_\_\_\_

Diez and Associates, Agent

1999 FEB 25 A 11: 51

RECEIVED  
B.L.M. AZ STATE OFFICE

REC 351921



176	147	148	123	122	101	100	87	88
178	144	149	120	121	102	103	85	86
	35	9	8	10	11	20	83	84
	36	4	3	7	12	19	81	82
	37	2	1	6	13	18	79	80
	38	5	16	15	14	21	77	78
	39	17	32	30	24	22	41	42
	40	34	33	31	25	23	43	44

R.1E.  
R.2E.

X DENOTES LOCATION MONUMENT  
 ALL CORNERS AND END CENTERS ARE 2" X 2" X 4'6" WOOD POSTS OR BETTER  
 ALL CLAIMS ARE 600' X 1500' UNLESS OTHERWISE NOTED  
 ALL LOCATION MONUMENTS ARE 10' FROM THEIR RESPECTIVE END CENTERS UNLESS OTHERWISE NOTED

THE LODE CLAIMS OF  
**ARIZONA MICA PROPERTIES, INC**  
 1144 EAST JEFFERSON  
 PHOENIX, ARIZONA 85034

KNOWN AS  
**SPENCER #1 - #43**

SITUATE IN  
 SECS. 7, 12, 13 & 18 Tps.8N.,  
 Rs.1 & 2E., G.& S.R.M.

COMPASS AND CHAIN SURVEY BY  
**DIETZ AND ASSOCIATES**  
 PHOENIX ARIZONA

SCALE 1" = 1000'



A HC 351321

RECEIVED  
 B.L.M. AZ STATE OFFICE  
 1999 FEB 25 A 11:51

STATE OF ARIZONA            )  
  ) SS.  
COUNTY OF YAVAPAI        )

NOTICE OF RELOCATION OF MINING CLAIM  
(LODE)

NOTICE IS HEREBY GIVEN THAT Arizona Mica Properties, Inc., an Arizona corporation, hereby claims the land hereinafter described as a Lode Mining Claim, under and pursuant to the laws of the United States of America and the State of Arizona, having discovered a lode, vein or deposit within the limits of this claim as hereinafter established.

THE NAME OF THE CLAIM is            SPENCER # 17

THIS IS A RELOCATION of the SPENCER # 17 lode claim, AMC No. 348429, located on Sept. 25, 1997 and recorded in Docket 3512, Page 964 and amended on September 29, 1998 and recorded in Docket 3605, Page 720, in the office of the County Recorder, Yavapai County, Arizona.

THAT THE EXTENT of this claim is 1500 feet in length and 600 feet along the surface in width, claiming 300 feet on either side of the center line. The "location monument" at which a copy of this notice is posted, is on the center line 10 feet from the South end center; thence in length 1490 feet in a North direction and 10 feet in a South direction. The general course of the claim is North to South.

THE UNDERSIGNED has distinctly marked the said location on the ground, so that it's surface boundaries may be readily traced, by six substantial posts at least 2" x 2" x 4'6", at each corner and end center, each so marked or inscribed as to indicate the intended location.

SAID CLAIM is situated in an Unknown Mining District, Yavapai County, State of Arizona, and is more particularly described as follows:

BEGINNING at the N.E. corner monument, which is located East ~~West~~ 2250 ft and South ~~North~~ 1500 ft from the East Sec. Cor. of Secs. 12 & 13, T.8N., R.1E., G. & S.R.M.; thence

1500 feet South to the SE corner; thence  
300 feet West to the South end center; thence  
300 feet West to the SW corner; thence  
1500 feet North to the NW corner; thence  
300 feet East to the North end center; thence  
300 feet East to the point and place of beginning

Said claim is located in the:

NE, SE, NW & SW 1/4 Sec 18, T.8N., R. 2 E., G. & S.R.M.

DATED and POSTED on the ground this 17 day of February 1999.

BY:   
Dietz and Associates, Agent

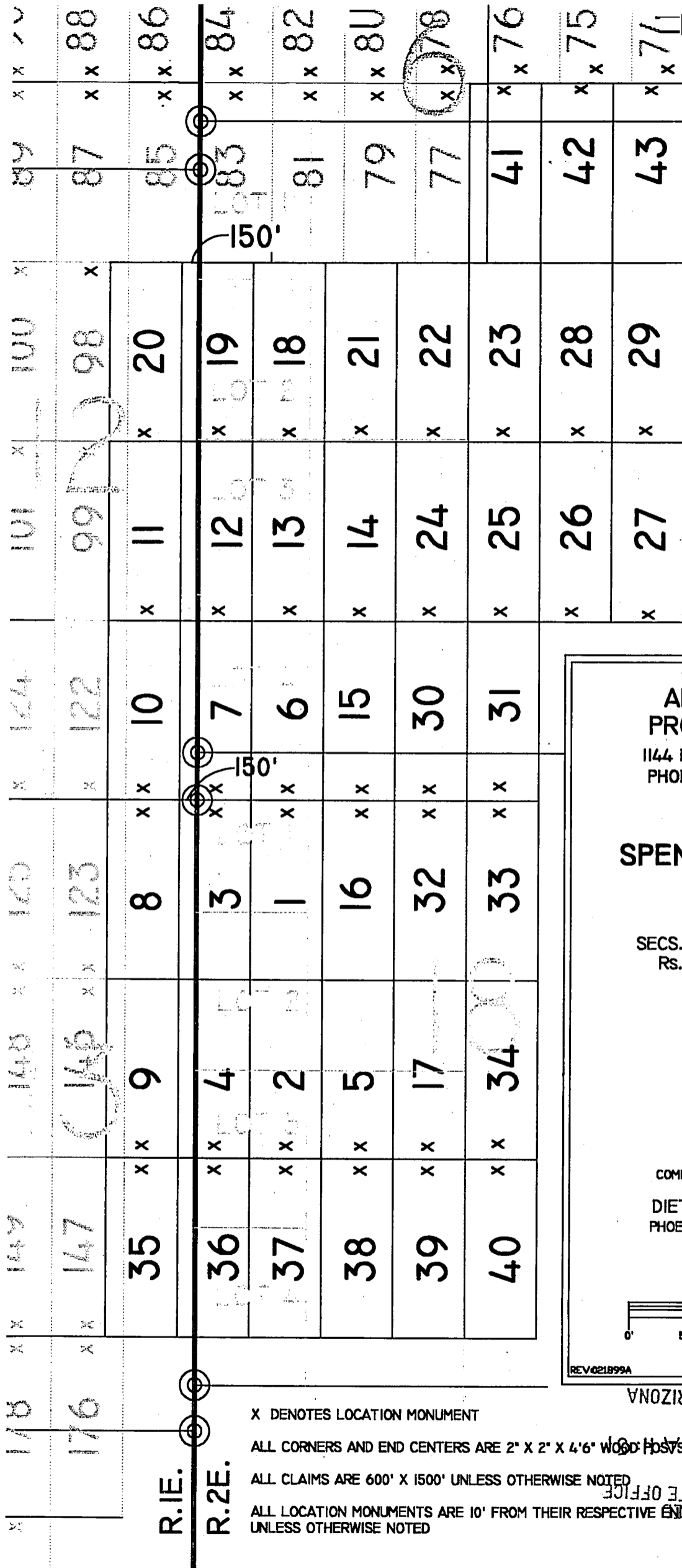
LOCATOR: Arizona Mica Properties, Inc.  
1144 East Jefferson ~~St.~~  
Phoenix, Arizona 85034

PHOENIX, ARIZONA

1999 FEB 25 A 11: 51

RECEIVED  
B.L.M. AZ STATE OFFICE

7  
HC  
351322

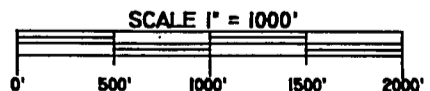


THE LODE CLAIMS OF  
**ARIZONA MICA  
 PROPERTIES, INC**  
 1144 EAST JEFFERSON  
 PHOENIX, ARIZONA 85034

KNOWN AS  
**SPENCER #1 - #43**

SITUATE IN  
 SECS. 7, 12, 13 & 18 Tps.8N.,  
 Rs.1 & 2E., G.& S.R.M.

COMPASS AND CHAIN SURVEY BY  
**DIETZ AND ASSOCIATES**  
 PHOENIX ARIZONA



REV 02/18/99A

KIM

PHOENIX, ARIZONA

FILE Spencer\_old\_DE

X DENOTES LOCATION MONUMENT

ALL CORNERS AND END CENTERS ARE 2" X 2" X 4'6" WOOD POSTS OF 20 FT. HGT.

ALL CLAIMS ARE 600' X 1500' UNLESS OTHERWISE NOTED

ALL LOCATION MONUMENTS ARE 10' FROM THEIR RESPECTIVE END CENTERS UNLESS OTHERWISE NOTED

R.I.E.  
 R.2.E.

A MC 351372

STATE OF ARIZONA )  
 ) SS.  
COUNTY OF YAVAPAI )

NOTICE OF RELOCATION OF MINING CLAIM  
(LODE)

NOTICE IS HEREBY GIVEN THAT Arizona Mica Properties, Inc., an Arizona corporation, hereby claims the land hereinafter described as a Lode Mining Claim, under and pursuant to the laws of the United States of America and the State of Arizona, having discovered a lode, vein or deposit within the limits of this claim as hereinafter established.

THE NAME OF THE CLAIM is SPENCER #18

THIS IS A RELOCATION of the SPENCER #18 lode claim, AMC No. 348430, located on September 25, 1997 and recorded in Docket 3512, Page 966 and amended on September 29, 1998 and recorded in Docket 3605, Page 721, in the office of the County Recorder, Yavapai County, Arizona.

THAT THE EXTENT of this claim is 1500 feet in length and 600 feet along the surface in width, claiming 300 feet on either side of the center line. The "location monument" at which a copy of this notice is posted, is on the center line 10 feet from the South end center; thence in length 1490 feet in a North direction and 10 feet in a South direction. The general course of the claim is North to South.

THE UNDERSIGNED has distinctly marked the said location on the ground, so that it's surface boundaries may be readily traced, by six substantial posts at least 2" x 2" x 4'6", at each corner and end center, each so marked or inscribed as to indicate the intended location.

SAID CLAIM is situated in an Unknown Mining District, Yavapai County, State of Arizona, and is more particularly described as follows:


BEGINNING at the N.E. corner monument, which is located  
East 1050 ft and North 4500 ft from the East  
Sec. Cor. of Secs. 12 & 13, T.8N., R.1E., G. & S.R.M; thence  
  
1500 feet South to the SE corner; thence  
300 feet West to the South end center; thence  
300 feet West to the SW corner; thence  
1500 feet North to the NW corner: thence  
300 feet East to the North end center; thence  
300 feet East to the point and place of beginning.

Said claim is located in the:

NW, SW¼ Sec. 7 & Lots 1, 2 & 3, T.8N., R.2E., G. & S.R.M.

DATED and POSTED on the ground this 19 day of February 1999.

LOCATOR: Arizona Mica Properties, Inc.  
1144 East Jefferson ~~St~~  
Phoenix, Arizona 85034

BY:   
Dietz and Associates, Agent

PHOENIX, ARIZONA  
1999 FEB 25 A 11:52  
RECEIVED  
B.L.M. AZ STATE OFFICE

REC 351923

178	147	148	120	124	101	100	89	x	x
176	147	148	123	122	99	98	87	x	88
	35	9	8	10	11	20	85	x	86
	36	4	3	7	12	19	85	x	84
	37	2	1	6	13	18	81	x	82
	38	5	16	15	14	21	79	x	80
	39	17	32	30	24	22	77	x	78
	40	34	33	31	25	23	41	x	76
					26	28	42	x	75
					27	29	43	x	74

178  
176

R.I.E.

R.2.E.

X DENOTES LOCATION MONUMENT  
 ALL CORNERS AND END CENTERS ARE 2" X 2" X 4'6" WOOD POSTS OR BETTER  
 ALL CLAIMS ARE 600' X 1500' UNLESS OTHERWISE NOTED  
 ALL LOCATION MONUMENTS ARE 10' FROM THEIR RESPECTIVE END CENTERS UNLESS OTHERWISE NOTED

THE LODE CLAIMS OF  
**ARIZONA MICA PROPERTIES, INC**  
 1144 EAST JEFFERSON  
 PHOENIX, ARIZONA 85034

KNOWN AS  
**SPENCER #1 - #43**

SITUATE IN  
 SECS. 7, 12, 13 & 18 Tps.8N.,  
 Rs.1 & 2E., G.& S.R.M.

COMPASS AND CHAIN SURVEY BY  
**DIETZ AND ASSOCIATES**  
 PHOENIX ARIZONA

SCALE 1" = 1000'

REV 021899A



A MC 351323

RECEIVED  
 B.L.M. AZ STATE OFFICE  
 1999 FEB 25 A 11:52  
 PHOENIX, ARIZONA

STATE OF ARIZONA )  
 ) SS.  
COUNTY OF YAVAPAI )

NOTICE OF RELOCATION OF MINING CLAIM  
(LODE)

NOTICE IS HEREBY GIVEN THAT Arizona Mica Properties, Inc., an Arizona corporation, hereby claims the land hereinafter described as a Lode Mining Claim, under and pursuant to the laws of the United States Of America and the State of Arizona, having discovered a lode, vein or deposit within the limits of this claim as hereinafter established.

THE NAME OF THE CLAIM is SPENCER # 19

THIS IS A RELOCATION of the SPENCER # 19 lode claim, AMC No. 348431, located on Sept. 25, 1997 and recorded in Docket 3512, Page 968 and amended on September 29, 1998 and recorded in Docket 3605, Page 722, in the office of the County Recorder, Yavapai County, Arizona.

THAT THE EXTENT of this claim is 1500 feet in length and 600 feet along the surface in width, claiming 300 feet on either side of the center line. The "location monument" at which a copy of this notice is posted, is on the center line 10 feet from the South end center; thence in length 1490 feet in a North direction and 10 feet in a South direction. The general course of the claim is North to South.

THE UNDERSIGNED has distinctly marked the said location on the ground, so that it's surface boundaries may be readily traced, by six substantial posts at least 2" x 2" x 4'6", at each corner and end center, each so marked or inscribed as to indicate the intended location.

SAID CLAIM is situated in an Unknown Mining District, Yavapai County, State of Arizona, and is more particularly described as follows:

BEGINNING at the N.E. corner monument, which is located East ~~West~~ 450 ft. and ~~South~~ North 4500 ft. from the East Sec. Cor. of Secs. 12 & 13, T.8N., R.1E., G. & S.R.M; thence  
1500 feet South to the SE corner; thence  
300 feet West to the South end center; thence  
300 feet West to the SW corner; thence  
1500 feet North to the NW corner: thence  
300 feet East to the North end center; thence  
300 feet East to the point and place of beginning.

Said claim is located in the:

NW ~~1/4~~ <sup>SW 1/4</sup> (lots 2 & 3) Sec. 7 & NE 1/4 Sec 12, T.8N., R. 1E2E., G. & S.R.M.

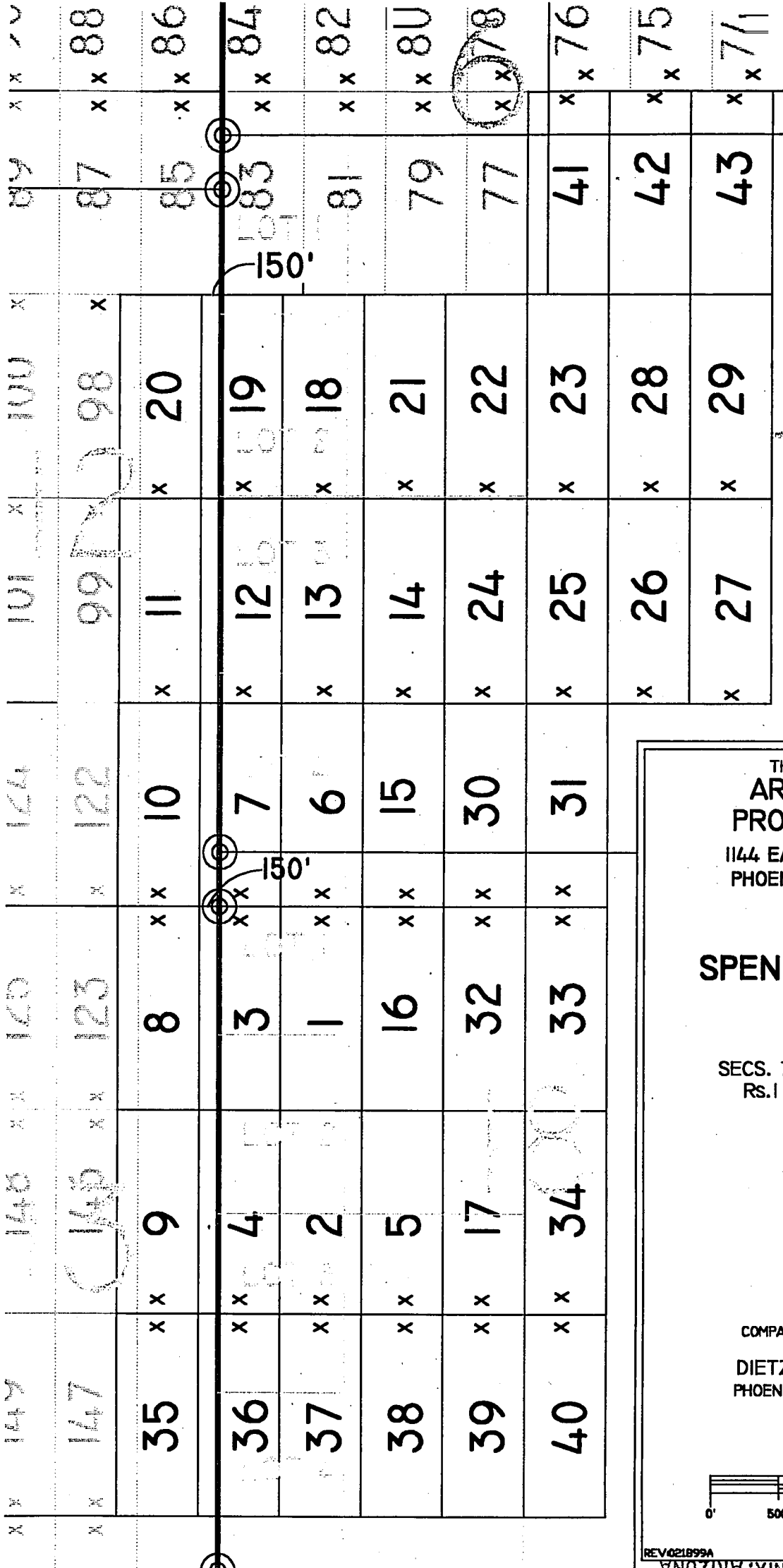
DATED and POSTED on the ground this 19 day of February 1999.

LOCATOR: Arizona Mica Properties, Inc.  
1144 East Jefferson ~~St.~~ St.  
Phoenix, Arizona 85034  
PHOENIX, ARIZONA

BY:   
Dietz and Associates, Agent

RECEIVED  
B.L.M. AZ STATE OFFICE  
1999 FEB 25 A 11:52

PHOENIX, ARIZONA  
051924



A MC 351324

**THE LODE CLAIMS OF**  
**ARIZONA MICA**  
**PROPERTIES, INC**  
 1144 EAST JEFFERSON  
 PHOENIX, ARIZONA 85034

KNOWN AS  
**SPENCER #1 - #43**

SITUATE IN  
 SECS. 7, 12, 13 & 18 Tps.8N.,  
 Rs.1 & 2E., G.& S.R.M.

COMPASS AND CHAIN SURVEY BY  
**DIETZ AND ASSOCIATES**  
 PHOENIX ARIZONA

SCALE 1" = 1000'

KDM

X DENOTES LOCATION MONUMENT  
 ALL CORNERS AND END CENTERS ARE 2" X 2" X 4'6" WOOD POSTS OR BETTER  
 ALL CLAIMS ARE 600' X 1500' UNLESS OTHERWISE NOTED  
 ALL LOCATION MONUMENTS ARE 10' FROM THEIR RESPECTIVE END CENTERS UNLESS OTHERWISE NOTED

RECEIVED  
 B.L.M. AZ STATED  
 1999 FEB 25 A 11:52

R.I.E.  
R.2.E.

178  
176  
177  
147  
148  
149  
171  
144  
145  
123  
122  
101  
99  
98  
88  
87  
85  
84  
82  
80  
79  
77  
76  
75  
71

FILE:spencer\_01d\_02

STATE OF ARIZONA )  
 ) SS.  
COUNTY OF YAVAPAI )

NOTICE OF RELOCATION OF MINING CLAIM  
(LODE)

NOTICE IS HEREBY GIVEN THAT Arizona Mica Properties, Inc., an Arizona corporation, hereby claims the land hereinafter described as a Lode Mining Claim, under and pursuant to the laws of the United States of America and the State of Arizona, having discovered a lode, vein or deposit within the limits of this claim as hereinafter established.

THE NAME OF THE CLAIM is SPENCER # 20

THIS IS A RELOCATION of the SPENCER # 20 lode claim, AMC No. 348432, located on Sept 25, 1997 and recorded in Docket 3512, Page 970 and amended on September 29, 1998 and recorded in Docket 3605, Page 723, in the office of the County Recorder, Yavapai County, Arizona.

THAT THE EXTENT of this claim is 1500 feet in length and 600 feet along the surface in width, claiming 300 feet on either side of the center line. The "location monument" at which a copy of this notice is posted, is on the center line 10 feet from the South end center; thence in length 1490 feet in a North direction and 10 feet in a South direction. The general course of the claim is North to South.

THE UNDERSIGNED has distinctly marked the said location on the ground, so that its surface boundaries may be readily traced, by six substantial posts at least 2" x 2" x 4'6", at each corner and end center, each so marked or inscribed as to indicate the intended location.

SAID CLAIM is situated in an Unknown Mining District, Yavapai County, State of Arizona, and is more particularly described as follows:


BEGINNING at the N.E. corner monument, which is located ~~East~~ West 150 ft. and ~~South~~ North 4,500 ft. from the East Sec. Cor. of Secs. 12 & 13, T.8N., R.1E., G. & S.R.M; thence

1500 feet South to the SE corner; thence  
300 feet West to the South end center; thence  
300 feet West to the SW corner; thence  
1500 feet North to the NW corner: thence  
300 feet East to the North end center; thence  
300 feet East to the point and place of beginning

Said claim is located in the:

NE 1/4 Sec 12, T.8N., R. 1 E., G. & S.R.M.

DATED and POSTED on the ground this 19 day of February 1999.

BY:   
Dietz and Associates, Agent

LOCATOR: Arizona Mica Properties, Inc.  
1144 East Jefferson ~~St.~~  
Phoenix, Arizona 85034  
PHOENIX, ARIZONA

1999 FEB 25 A 11:52

RECEIVED  
B.L.M. AZ STATE OFFICE

A  
HC  
351325



176	147	145	143	144	101	100	87	88
x	x	x	x	x	x	x	x	x
35	9	8	10	11	20	85	86	
x	x	x	x	x	x	x	x	
36	4	3	7	12	19	83	84	
x	x	x	x	x	x	x	x	
37	2	1	6	13	18	81	82	
x	x	x	x	x	x	x	x	
38	5	16	15	14	21	79	80	
x	x	x	x	x	x	x	x	
39	17	32	30	24	22	77	78	
x	x	x	x	x	x	x	x	
40	34	33	31	25	23	41	76	
x	x	x	x	x	x	x	x	

THE LODE CLAIMS OF  
**ARIZONA MICA  
 PROPERTIES, INC**  
 1144 EAST JEFFERSON  
 PHOENIX, ARIZONA 85034

KNOWN AS  
**SPENCER #1 - #43**


SITUATE IN  
 SECS. 7, 12, 13 & 18 Tps. 8N.,  
 Rs. 1 & 2E., G. & S.R.M.

COMPASS AND CHAIN SURVEY BY  
**DIETZ AND ASSOCIATES**  
 PHOENIX ARIZONA

SCALE 1" = 1000'

REV 021899A KDM

X DENOTES LOCATION MONUMENT  
 ALL CORNERS AND END CENTERS ARE 2" X 2" X 4' 6" WOOD POSTS OR BETTER  
 ALL CLAIMS ARE 600' X 1500' UNLESS OTHERWISE NOTED  
 ALL LOCATION MONUMENTS ARE 10' FROM THEIR RESPECTIVE END CENTERS  
 UNLESS OTHERWISE NOTED



A HC 351375

RECEIVED  
 B.L.M. AZ STAFF  
 LIMITED 25 A 11:52

**R.1E.**  
**R.2E.**

STATE OF ARIZONA )  
 ) SS.  
COUNTY OF YAVAPAI )

NOTICE OF RELOCATION OF MINING CLAIM  
(LODE)

NOTICE IS HEREBY GIVEN THAT Arizona Mica Properties, Inc., an Arizona corporation, hereby claims the land hereinafter described as a Lode Mining Claim, under and pursuant to the laws of the United States of America and the State of Arizona, having discovered a lode, vein or deposit within the limits of this claim as hereinafter established.

THE NAME OF THE CLAIM is SPENCER #21

THIS IS A RELOCATION of the SPENCER #21 lode claim, AMC No. 348433, located on September 25, 1997 and recorded in Docket 3512, Page 972 and amended on September 29, 1998 and recorded in Docket 3605, Page 724, in the office of the County Recorder, Yavapai County, Arizona.

THAT THE EXTENT of this claim is 1500 feet in length and 600 feet along the surface in width, claiming 300 feet on either side of the center line. The "location monument" at which a copy of this notice is posted, is on the center line 10 feet from the South end center; thence in length 1490 feet in a North direction and 10 feet in a South direction. The general course of the claim is North to South.

THE UNDERSIGNED has distinctly marked the said location on the ground, so that it's surface boundaries may be readily traced, by six substantial posts at least 2" x 2" x 4'6", at each corner and end center, each so marked or inscribed as to indicate the intended location.

SAID CLAIM is situated in an Unknown Mining District, Yavapai County, State of Arizona, and is more particularly described as follows:


BEGINNING at the N.E. corner monument, which is located  
East 1650 ft and North 4500 ft from the East  
Sec. Cor. of Secs. 12 & 13, T.8N., R.1E., G. & S.R.M; thence  
  
1500 feet South to the SE corner; thence  
300 feet West to the South end center; thence  
300 feet West to the SW corner; thence  
1500 feet North to the NW corner: thence  
300 feet East to the North end center; thence  
300 feet East to the point and place of beginning.

Said claim is located in the:

NW, SW¼ Sec. 7 & Lots 1 & 2, T.8N., R.2E., G. & S.R.M.

DATED and POSTED on the ground this 19 day of February 1999.

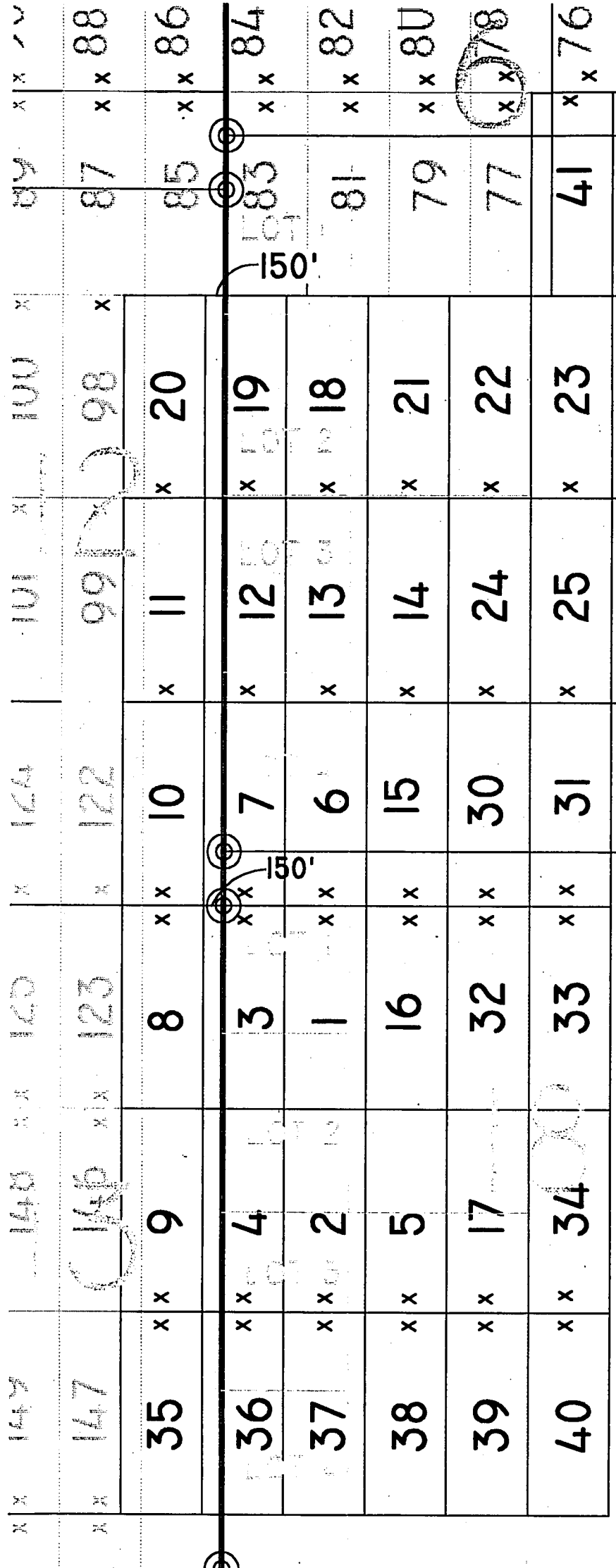
LOCATOR: Arizona Mica Properties, Inc.  
1144 East Jefferson ~~St.~~  
Phoenix, Arizona 85034  
PHOENIX, ARIZONA

BY:   
Dietz and Associates, Agent

1999 FEB 25 A 11:52

RECEIVED  
B.L.M. AZ STATE OFFICE

A  
HC  
351326



THE LODGE CLAIMS OF  
**ARIZONA MICA PROPERTIES, INC**  
 1144 EAST JEFFERSON  
 PHOENIX, ARIZONA 85034

KNOWN AS  
**SPENCER #1 - #43**

SITUATE IN  
 SECS. 7, 12, 13 & 18 Tps.8N.,  
 Rs.1 & 2E., G.& S.R.M.

COMPASS AND CHAIN SURVEY BY  
**DIETZ AND ASSOCIATES**  
 PHOENIX ARIZONA

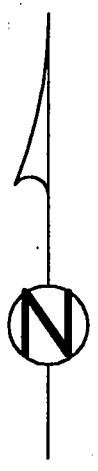
SCALE 1" = 1000'

REV 021899A

R.1E.  
 R.2E.

X DENOTES LOCATION MONUMENT  
 ALL CORNERS AND END CENTERS ARE 2" X 2" X 4'-6" WOOD POSTS OR BETTER  
 ALL CLAIMS ARE 600' X 1500' UNLESS OTHERWISE NOTED  
 ALL LOCATION MONUMENTS ARE 10' FROM THEIR RESPECTIVE END CENTERS UNLESS OTHERWISE NOTED

RECEIVED  
 B.L.M. STATE OFFICE  
 1999 FEB 25 A.M. 10:32



A MC 351326

STATE OF ARIZONA )  
 ) SS.  
COUNTY OF YAVAPAI )

NOTICE OF RELOCATION OF MINING CLAIM  
(LODE)

NOTICE IS HEREBY GIVEN THAT Arizona Mica Properties, Inc., an Arizona corporation, hereby claims the land hereinafter described as a Lode Mining Claim, under and pursuant to the laws of the United States of America and the State of Arizona, having discovered a lode, vein or deposit within the limits of this claim as hereinafter established.

THE NAME OF THE CLAIM is SPENCER #22

THIS IS A RELOCATION of the SPENCER #22 lode claim, AMC No. 349832, located on March 21, 1998 and recorded in Docket 3568, Page 513 and amended on September 29, 1998 and recorded in Docket 3605, Page 725, in the office of the County Recorder, Yavapai County, Arizona.

THAT THE EXTENT of this claim is 1500 feet in length and 600 feet along the surface in width, claiming 300 feet on either side of the center line. The "location monument" at which a copy of this notice is posted, is on the center line 10 feet from the South end center; thence in length 1490 feet in a North direction and 10 feet in a South direction. The general course of the claim is North to South.

THE UNDERSIGNED has distinctly marked the said location on the ground, so that its surface boundaries may be readily traced, by six substantial posts at least 2" x 2" x 4'6", at each corner and end center, each so marked or inscribed as to indicate the intended location.


SAID CLAIM is situated in an Unknown Mining District, Yavapai County, State of Arizona, and is more particularly described as follows:

BEGINNING at the N.E. corner monument, which is located  
East 2250 ft and North 4500 ft from the East  
Sec. Cor. of Secs. 12 & 13, T.8N., R.1E., G. & S.R.M; thence  
  
1500 feet South to the SE corner; thence  
300 feet West to the South end center; thence  
300 feet West to the SW corner; thence  
1500 feet North to the NW corner: thence  
300 feet East to the North end center; thence  
300 feet East to the point and place of beginning.

Said claim is located in the:

NW, SW, NE, SE¼ Sec.7, T.8N., R.2E., G. & S.R.M.

DATED and POSTED on the ground this 19 day of February 1999.

BY:   
Dietz and Associates, Agent

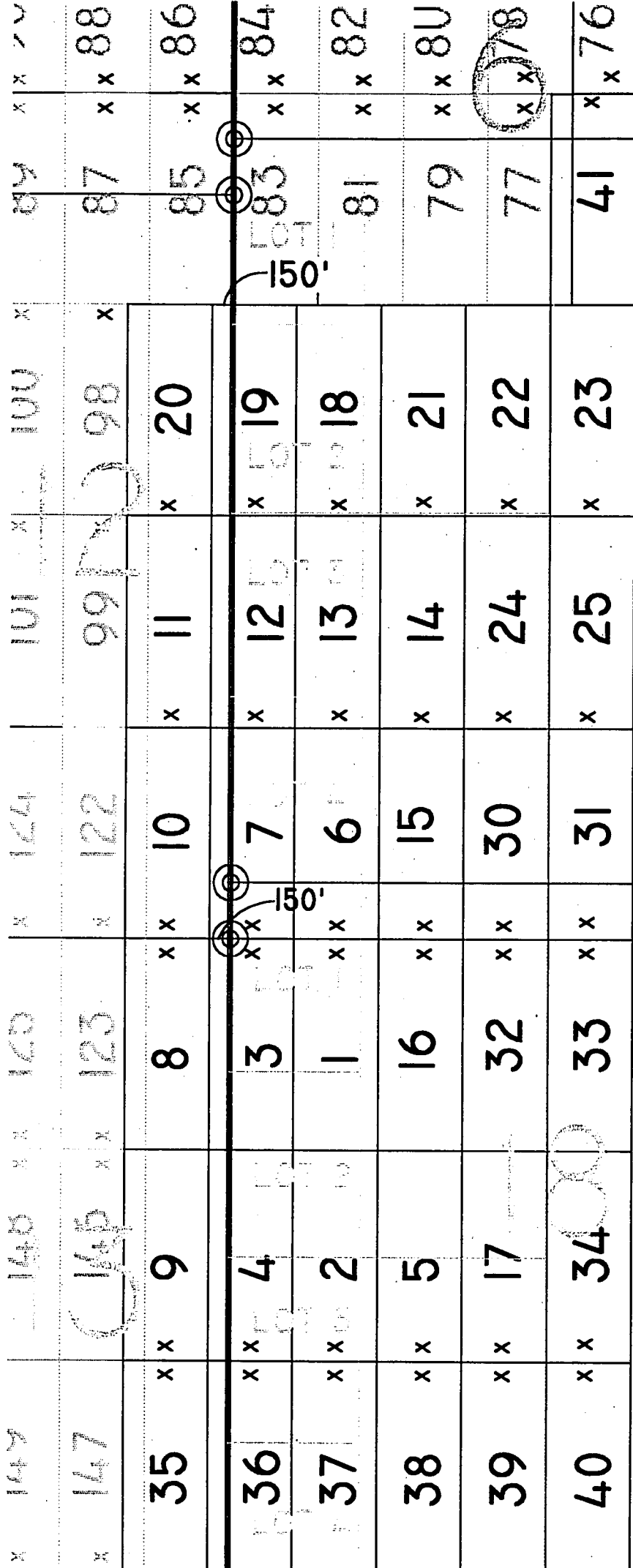
LOCATOR: Arizona Mica Properties, Inc.  
1144 East Jefferson ~~Dr. St~~  
Phoenix, Arizona 85034

PHOENIX, ARIZONA

1999 FEB 25 A 11:52

RECEIVED  
B.L.M. AZ STATE OFFICE

A  
HC  
351927



THE LODE CLAIMS OF  
**ARIZONA MICA PROPERTIES, INC**  
 1144 EAST JEFFERSON  
 PHOENIX, ARIZONA 85034

KNOWN AS  
**SPENCER #1 - #43**

SITUATE IN  
 SECS. 7, 12, 13 & 18 Tps.8N.,  
 Rs.1 & 2E., G.& S.R.M.

COMPASS AND CHAIN SURVEY BY  
**DIETZ AND ASSOCIATES**  
 PHOENIX ARIZONA

SCALE 1" = 1000'

REV021899A KDM

R.I.E.  
 R.2.E.

X DENOTES LOCATION MONUMENT  
 ALL CORNERS AND END CENTERS ARE 2" X 4" WOOD POSTS OR BETTER  
 ALL CLAIMS ARE 600' X 1500' UNLESS OTHERWISE NOTED  
 ALL LOCATION MONUMENTS ARE 10' FROM THEIR RESPECTIVE END CENTERS UNLESS OTHERWISE NOTED

RECEIVED  
 B.L.M. AZ STATE OFFICE  
 1999 FEB 25 A-914 52

A. HC 351927



STATE OF ARIZONA            )  
  ) SS.  
COUNTY OF YAVAPAI        )

NOTICE OF RELOCATION OF MINING CLAIM  
(LODE)

NOTICE IS HEREBY GIVEN THAT Arizona Mica Properties, Inc., an Arizona corporation, hereby claims the land hereinafter described as a Lode Mining Claim, under and pursuant to the laws of the United States of America and the State of Arizona, having discovered a lode, vein or deposit within the limits of this claim as hereinafter established.

THE NAME OF THE CLAIM is            **SPENCER #23**

THIS IS A RELOCATION of the SPENCER #23 lode claim, AMC No. 349833, located on March 21, 1998 and recorded in Docket 3568, Page 510 and amended on September 29, 1998 and recorded in Docket 3605, Page 726, in the office of the County Recorder, Yavapai County, Arizona.

THAT THE EXTENT of this claim is 1500 feet in length and 600 feet along the surface in width, claiming 300 feet on either side of the center line. The "location monument" at which a copy of this notice is posted, is on the center line 10 feet from the South end center; thence in length 1490 feet in a North direction and 10 feet in a South direction. The general course of the claim is North to South.

THE UNDERSIGNED has distinctly marked the said location on the ground, so that it's surface boundaries may be readily traced, by six substantial posts at least 2" x 2" x 4'6", at each corner and end center, each so marked or inscribed as to indicate the intended location.

SAID CLAIM is situated in an Unknown Mining District, Yavapai County, State of Arizona, and is more particularly described as follows:

BEGINNING at the N.E. corner monument, which is located  
East 2850 ft and North 4500 ft from the East  
Sec. Cor. of Secs. 12 & 13, T.8N., R.1E., G. & S.R.M; thence  
  
1500 feet South to the SE corner; thence  
300 feet West to the South end center; thence  
300 feet West to the SW corner; thence  
1500 feet North to the NW corner: thence  
300 feet East to the North end center; thence  
300 feet East to the point and place of beginning.

Said claim is located in the:

NE, SE<sup>1</sup>/<sub>4</sub> Sec.7, T.8N., R.2E., G. & S.R.M.

DATED and POSTED on the ground this 19 day of February 1999.

LOCATOR: Arizona Mica Properties, Inc.  
1144 East Jefferson ~~St.~~  
Phoenix, Arizona 85034

PHOENIX, ARIZONA

BY:   
Dietz and Associates, Agent

1999 FEB 25 A 11: 52

RECEIVED  
B.L.M. AZ STATE OFFICE

11  
HC  
351320

176	147	148	123	124	100	88
178	144	140	120	121	99	87
35	9	8	10	11	20	85
36	4	3	7	12	19	83
37	2	1	6	13	18	81
38	5	16	15	14	21	79
39	17	32	30	24	22	77
40	34	33	31	25	23	76
				26	28	75
				27	29	74



THE LODE CLAIMS OF  
**ARIZONA MICA PROPERTIES, INC**  
 1144 EAST JEFFERSON  
 PHOENIX, ARIZONA 85034  
  
 KNOWN AS  
**SPENCER #1 - #43**  
  
 SITUATE IN  
 SECS. 7, 12, 13 & 18 Tps.8N.,  
 Rs.1 & 2E., G.& S.R.M.  
  
 COMPASS AND CHAIN SURVEY BY  
**DIETZ AND ASSOCIATES**  
 PHOENIX ARIZONA  
  
 SCALE 1" = 1000'

**R.1E.**  
**R.2E.**

X DENOTES LOCATION MONUMENT  
 ALL CORNERS AND END CENTERS ARE 2" X 2" X 4'6" WOOD POSTS OR BETTER  
 ALL CLAIMS ARE 600' X 1500' UNLESS OTHERWISE NOTED  
 ALL LOCATION MONUMENTS ARE 10' FROM THEIR RESPECTIVE END CENTERS UNLESS OTHERWISE NOTED

RECEIVED  
 B.L.M. AZ STATION  
 199 FEB 25 A 11:52

A AC 351828

REV 021899A

KDM

FILE:spencer\_01d\_DE

STATE OF ARIZONA )  
 ) SS.  
COUNTY OF YAVAPAI )

NOTICE OF RELOCATION OF MINING CLAIM  
(LODE)

NOTICE IS HEREBY GIVEN THAT Arizona Mica Properties, Inc., an Arizona corporation, hereby claims the land hereinafter described as a Lode Mining Claim, under and pursuant to the laws of the United States of America and the State of Arizona, having discovered a lode, vein or deposit within the limits of this claim as hereinafter established.

THE NAME OF THE CLAIM is SPENCER #24

THIS IS A RELOCATION of the SPENCER #24 lode claim, AMC No. 349834, located on March 21, 1998 and recorded in Docket 3568, Page 511 and amended on September 29, 1998 and recorded in Docket 3605, Page 727, in the office of the County Recorder, Yavapai County, Arizona.

THAT THE EXTENT of this claim is 1500 feet in length and 600 feet along the surface in width, claiming 300 feet on either side of the center line. The "location monument" at which a copy of this notice is posted, is on the center line 10 feet from the South end center; thence in length 1490 feet in a North direction and 10 feet in a South direction. The general course of the claim is North to South.

THE UNDERSIGNED has distinctly marked the said location on the ground, so that its surface boundaries may be readily traced, by six substantial posts at least 2" x 2" x 4'6", at each corner and end center, each so marked or inscribed as to indicate the intended location.

SAID CLAIM is situated in an Unknown Mining District, Yavapai County, State of Arizona, and is more particularly described as follows:

BEGINNING at the N.E. corner monument, which is located  
East 2250 ft and North 3000 ft from the East  
Sec. Cor. of Secs. 12 & 13, T.8N., R.1E., G. & S.R.M; thence

1500 feet South to the SE corner; thence  
300 feet West to the South end center; thence  
300 feet West to the SW corner; thence  
1500 feet North to the NW corner: thence  
300 feet East to the North end center; thence  
300 feet East to the point and place of beginning.

Said claim is located in the:

SE & SW $\frac{1}{4}$  Sec. 7, T.8N., R.2E., G. & S.R.M.

DATED and POSTED on the ground this 18 day of February 1999.

BY: \_\_\_\_\_

Dietz and Associates, Agent

LOCATOR: Arizona Mica Properties, Inc.  
1144 East Jefferson ~~St~~  
Phoenix, Arizona 85034

PHOENIX, ARIZONA

1999 FEB 25 A 11:52

RECEIVED  
B.L.M. AZ STATE OFFICE



176	147	148	149	150	151	152	153	154	155	156	157	158	159	160
x	x	x	x	x	x	x	x	x	x	x	x	x	x	x
35	36	37	38	39	40	41	42	43	44	45	46	47	48	49
x	x	x	x	x	x	x	x	x	x	x	x	x	x	x
8	9	10	11	12	13	14	15	16	17	18	19	20	21	22
x	x	x	x	x	x	x	x	x	x	x	x	x	x	x
3	4	5	6	7	8	9	10	11	12	13	14	15	16	17
x	x	x	x	x	x	x	x	x	x	x	x	x	x	x
1	2	3	4	5	6	7	8	9	10	11	12	13	14	15
x	x	x	x	x	x	x	x	x	x	x	x	x	x	x
24	25	26	27	28	29	30	31	32	33	34	35	36	37	38
x	x	x	x	x	x	x	x	x	x	x	x	x	x	x
77	78	79	80	81	82	83	84	85	86	87	88	89	90	91
x	x	x	x	x	x	x	x	x	x	x	x	x	x	x

R.I.E.  
R.2.E.

X DENOTES LOCATION MONUMENT  
 ALL CORNERS AND END CENTERS ARE 2" X 2" WOOD POSTS OR LETTER  
 ALL CLAIMS ARE 600' X 1500' UNLESS OTHERWISE NOTED  
 ALL LOCATION MONUMENTS ARE 10' FROM THEIR RESPECTIVE END CENTERS  
 UNLESS OTHERWISE NOTED

THE LODE CLAIMS OF  
**ARIZONA MICA  
 PROPERTIES, INC**  
 1144 EAST JEFFERSON  
 PHOENIX, ARIZONA 85034

KNOWN AS  
**SPENCER #1 - #43**

SITUATE IN  
 SECS. 7, 12, 13 & 18 Tps.8N.,  
 Rs.1 & 2E., G.& S.R.M.

COMPASS AND CHAIN SURVEY BY  
**DIETZ AND ASSOCIATES**  
 PHOENIX ARIZONA

SCALE 1" = 1000'

REV 02/18/99A KDM



MC 351929

STATE OF ARIZONA )  
 ) SS.  
COUNTY OF YAVAPAI )

NOTICE OF RELOCATION OF MINING CLAIM  
(LODE)

NOTICE IS HEREBY GIVEN THAT Arizona Mica Properties, Inc., an Arizona corporation, hereby claims the land hereinafter described as a Lode Mining Claim, under and pursuant to the laws of the United States of America and the State of Arizona, having discovered a lode, vein or deposit within the limits of this claim as hereinafter established.

THE NAME OF THE CLAIM is SPENCER #25

THIS IS A RELOCATION of the SPENCER #25 lode claim, AMC No. 349835, located on March 21, 1998 and recorded in Docket 3568, Page 512 and amended on September 29, 1998 and recorded in Docket 3605, Page 728, in the office of the County Recorder, Yavapai County, Arizona.

THAT THE EXTENT of this claim is 1500 feet in length and 600 feet along the surface in width, claiming 300 feet on either side of the center line. The "location monument" at which a copy of this notice is posted, is on the center line 10 feet from the South end center; thence in length 1490 feet in a North direction and 10 feet in a South direction. The general course of the claim is North to South.

THE UNDERSIGNED has distinctly marked the said location on the ground, so that its surface boundaries may be readily traced, by six substantial posts at least 2" x 2" x 4'6", at each corner and end center, each so marked or inscribed as to indicate the intended location.


SAID CLAIM is situated in an Unknown Mining District, Yavapai County, State of Arizona, and is more particularly described as follows:

BEGINNING at the N.E. corner monument, which is located  
East 2850 ft. and North 3000 ft. from the East  
Sec. Cor. of Secs. 12 & 13, T.8N., R.1E., G. & S.R.M; thence  
  
1500 feet South to the SE corner; thence  
300 feet West to the South end center; thence  
300 feet West to the SW corner; thence  
1500 feet North to the NW corner: thence  
300 feet East to the North end center; thence  
300 feet East to the point and place of beginning.

Said claim is located in the:

SE¼ Sec. 7, T.8N., R.2E., G. & S.R.M.

DATED and POSTED on the ground this 18 day of February 1999.

BY:   
Dietz and Associates, Agent

LOCATOR: Arizona Mica Properties, Inc.  
1144 East Jefferson ~~St.~~ St.  
Phoenix, Arizona 85034

PHOENIX, ARIZONA

1999 FEB 25 A 11: 52

RECEIVED  
B.L.M. AZ STATE OFFICE

1999  
FEB  
25  
11:52

176	147	148	149	150	151	152	153	154	155	156	157	158	159	160
35	36	37	38	39	40	41	42	43	44	45	46	47	48	49
9	4	2	5	17	34	31	30	33	32	24	22	23	28	29
8	3	1	16	17	34	31	30	33	32	24	22	23	28	29
10	7	6	15	17	34	31	30	33	32	24	22	23	28	29
11	12	13	14	17	34	31	30	33	32	24	22	23	28	29
20	19	18	21	22	23	24	25	26	27	28	29	30	31	32
85	83	81	79	77	76	75	74	73	72	71	70	69	68	67
86	84	82	80	78	76	75	74	73	72	71	70	69	68	67

THE LODE CLAIMS OF  
**ARIZONA MICA**  
**PROPERTIES, INC**  
 1144 EAST JEFFERSON  
 PHOENIX, ARIZONA 85034

KNOWN AS  
**SPENCER #1 - #43**

SITUATE IN  
 SECS. 7, 12, 13 & 18 Tps. 8N.,  
 Rs. 1 & 2E., G. & S.R.M.

COMPASS AND CHAIN SURVEY BY  
**DIETZ AND ASSOCIATES**  
 PHOENIX ARIZONA

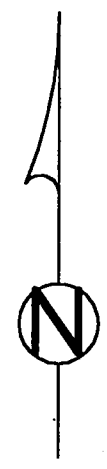
SCALE 1" = 1000'

KDM  
 REV 021899A

X DENOTES LOCATION MONUMENT  
 ALL CORNERS AND END CENTERS ARE 2" X 2" X 4'-6" WOOD POSTS OR BETTER  
 ALL CLAIMS ARE 600' X 1500' UNLESS OTHERWISE NOTED  
 ALL LOCATION MONUMENTS ARE 10' FROM THEIR RESPECTIVE END CENTERS UNLESS OTHERWISE NOTED

RECEIVED  
 B.L.M. AZ STATE OFFICE  
 1999 FEB 25 10 59 AM '99

R.I.E.  
 R.2.E.



A MC 361930

STATE OF ARIZONA )  
 ) SS.  
COUNTY OF YAVAPAI )

NOTICE OF RELOCATION OF MINING CLAIM  
(LODE)

NOTICE IS HEREBY GIVEN THAT Arizona Mica Properties, Inc., an Arizona corporation, hereby claims the land hereinafter described as a Lode Mining Claim, under and pursuant to the laws of the United States of America and the State of Arizona, having discovered a lode, vein or deposit within the limits of this claim as hereinafter established.

THE NAME OF THE CLAIM is SPENCER # 26

THIS IS A RELOCATION of the SPENCER # 26 lode claim, AMC No. 350618, located on Sept. 22, 1998 and recorded in Docket 3605, Page 729, in the office of the County Recorder, Yavapai County, Arizona.

THAT THE EXTENT of this claim is 1500 feet in length and 600 feet along the surface in width, claiming 300 feet on either side of the center line. The "location monument" at which a copy of this notice is posted, is on the center line 10 feet from the South end center; thence in length 1490 feet in a North direction and 10 feet in a South direction. The general course of the claim is North to South.

THE UNDERSIGNED has distinctly marked the said location on the ground, so that its surface boundaries may be readily traced, by six substantial posts at least 2" x 2" x 4'6", at each corner and end center, each so marked or inscribed as to indicate the intended location.

SAID CLAIM is situated in an Unknown Mining District, Yavapai County, State of Arizona, and is more particularly described as follows:

BEGINNING at the N.E. corner monument, which is located East ~~3450~~ 3450 ft. and ~~South~~ North 3000 ft. from the East Sec. Cor. of Secs. 12 & 13, T.8N., R.1E., G. & S.R.M; thence

1500 feet South to the SE corner; thence  
300 feet West to the South end center; thence  
300 feet West to the SW corner; thence  
1500 feet North to the NW corner; thence  
300 feet East to the North end center; thence  
300 feet East to the point and place of beginning.

Said claim is located in the:

SE 1/4 Sec 7, T.8N., R. 2 E., G. & S.R.M.

DATED and POSTED on the ground this 18 day of February 1999.

LOCATOR: Arizona Mica Properties, Inc.  
1144 East Jefferson ~~Dr. St.~~  
Phoenix, Arizona 85034

BY:   
Dietzland Associates, Agent

PHOENIX, ARIZONA

1999 FEB 25 A 11:52

RECEIVED  
B.L.M. AZ STATE OFFICE

176	147	148	149	144	101	100	89	88
x	x	x	x	x	x	x	x	x
35	36	37	38	39	40	41	42	43
x	x	x	x	x	x	x	x	x
9	4	2	5	17	34	23	28	29
x	x	x	x	x	x	x	x	x
8	3	1	16	32	33	25	26	27
x	x	x	x	x	x	x	x	x
10	7	6	15	30	31	24	22	21
x	x	x	x	x	x	x	x	x
11	12	13	14	24	25	22	23	21
x	x	x	x	x	x	x	x	x
20	19	18	21	22	23	28	29	29
x	x	x	x	x	x	x	x	x
85	83	81	79	77	76	75	74	73
x	x	x	x	x	x	x	x	x



THE LODE CLAIMS OF  
**ARIZONA MICA**  
**PROPERTIES, INC**  
 1144 EAST JEFFERSON  
 PHOENIX, ARIZONA 85034

KNOWN AS  
**SPENCER #1 - #43**

SITUATE IN  
 SECS. 7, 12, 13 & 18 Tps. 8N.,  
 Rs. 1 & 2E., G. & S.R.M.

COMPASS AND CHAIN SURVEY BY  
**DIETZ AND ASSOCIATES**  
 PHOENIX ARIZONA

SCALE 1" = 1000'

REV021899A KDM

R.I.E.  
 R.2.E.

X DENOTES LOCATION MONUMENT  
 ALL CORNERS AND END CENTERS ARE 7/8" OR BETTER  
 ALL CLAIMS ARE 600' X 1500' UNLESS OTHERWISE NOTED  
 B.L.M. AZ STATE OFFICE  
 ALL LOCATION MONUMENTS ARE 10' FROM THEIR RESPECTIVE END CENTERS  
 UNLESS OTHERWISE NOTED

M. MC 351331

STATE OF ARIZONA )  
 ) SS.  
COUNTY OF YAVAPAI )

NOTICE OF RELOCATION OF MINING CLAIM  
(LODE)

NOTICE IS HEREBY GIVEN THAT Arizona Mica Properties, Inc., an Arizona corporation, hereby claims the land hereinafter described as a Lode Mining Claim, under and pursuant to the laws of the United States of America and the State of Arizona, having discovered a lode, vein or deposit within the limits of this claim as hereinafter established.

THE NAME OF THE CLAIM is SPENCER # 27

THIS IS A RELOCATION of the SPENCER # 27 lode claim, AMC No. 350619, located on Sept. 22, 1998 and recorded in Docket 3605, Page 730, in the office of the County Recorder, Yavapai County, Arizona.

THAT THE EXTENT of this claim is 1500 feet in length and 600 feet along the surface in width, claiming 300 feet on either side of the center line. The "location monument" at which a copy of this notice is posted, is on the center line 10 feet from the South end center; thence in length 1490 feet in a North direction and 10 feet in a South direction. The general course of the claim is North to South.

THE UNDERSIGNED has distinctly marked the said location on the ground, so that its surface boundaries may be readily traced, by six substantial posts at least 2" x 2" x 4'6", at each corner and end center, each so marked or inscribed as to indicate the intended location.

SAID CLAIM is situated in an Unknown Mining District, Yavapai County, State of Arizona, and is more particularly described as follows:

BEGINNING at the N.E. corner monument, which is located East ~~West~~ 4050 ft and ~~South~~ North 3000 ft from the East Sec. Cor. of Secs. 12 & 13, T.8N., R.1E., G. & S.R.M; thence


1500 feet South to the SE corner; thence  
300 feet West to the South end center; thence  
300 feet West to the SW corner; thence  
1500 feet North to the NW corner; thence  
300 feet East to the North end center; thence  
300 feet East to the point and place of beginning.

Said claim is located in the:

SE 1/4 Sec. 7, T.8N., R. 2 E., G. & S.R.M.

DATED and POSTED on the ground this 18 day of February 1999.

BY:

  
Dietz and Associates, Agent

LOCATOR: Arizona Mica Properties, Inc.  
1144 East Jefferson ~~St.~~  
Phoenix, Arizona 85034

PHOENIX, ARIZONA  
1999 FEB 25 A 11: 53  
RECEIVED  
B.L.M. AZ STATE OFFICE

7  
HC  
351332

178	147	140	120	124	101	100	87	88
176	147	140	123	122	99	98	87	88
35	9	8	10	11	20	20	85	86
36	4	3	7	12	19	19	83	84
37	2	1	6	13	18	18	81	82
38	5	16	15	14	21	21	79	80
39	17	32	30	24	22	22	77	78
40	34	33	31	25	23	23	41	76
				26	28	28	42	75
				27	29	29	43	74



THE LODE CLAIMS OF  
**ARIZONA MICA**  
**PROPERTIES, INC**  
 1144 EAST JEFFERSON  
 PHOENIX, ARIZONA 85034

KNOWN AS  
**SPENCER #1 - #43**

SITUATE IN  
 SECS. 7, 12, 13 & 18 Tps.8N.,  
 Rs.1 & 2E., G.& S.R.M.

COMPASS AND CHAIN SURVEY BY  
**DIETZ AND ASSOCIATES**  
 PHOENIX ARIZONA

SCALE 1" = 1000'

REV 021899A KDM

PHOENIX, ARIZONA

X DENOTES LOCATION MONUMENT  
 ALL CORNERS AND END CENTERS ARE 2" X 2" X 4" WOOD POSTS OR BETTER  
 ALL CLAIMS ARE 600' X 1500' UNLESS OTHERWISE NOTED  
 ALL LOCATION MONUMENTS ARE 10' FROM THEIR RESPECTIVE END CENTERS UNLESS OTHERWISE NOTED

B.L.M. AZ STATE OFFICE  
 RECEIVED  
 APR 23 1993

R.1E.  
R.2E.

A MC 351337

STATE OF ARIZONA )  
 ) SS.  
COUNTY OF YAVAPAI )

NOTICE OF RELOCATION OF MINING CLAIM  
(LODE)

NOTICE IS HEREBY GIVEN THAT Arizona Mica Properties, Inc., an Arizona corporation, hereby claims the land hereinafter described as a Lode Mining Claim, under and pursuant to the laws of the United States of America and the State of Arizona, having discovered a lode, vein or deposit within the limits of this claim as hereinafter established.

THE NAME OF THE CLAIM is SPENCER # 28

THIS IS A RELOCATION of the SPENCER # 28 lode claim, AMC No. 350620, located on Sept 22, 1998 and recorded in Docket 3605, Page 731, in the office of the County Recorder, Yavapai County, Arizona.

THAT THE EXTENT of this claim is 1500 feet in length and 600 feet along the surface in width, claiming 300 feet on either side of the center line. The "location monument" at which a copy of this notice is posted, is on the center line 10 feet from the South end center; thence in length 1490 feet in a North direction and 10 feet in a South direction. The general course of the claim is North to South.

THE UNDERSIGNED has distinctly marked the said location on the ground, so that its surface boundaries may be readily traced, by six substantial posts at least 2" x 2" x 4'6", at each corner and end center, each so marked or inscribed as to indicate the intended location.

SAID CLAIM is situated in an Unknown Mining District, Yavapai County, State of Arizona, and is more particularly described as follows:

BEGINNING at the N.E. corner monument, which is located East ~~1000~~ 3450 ft and ~~900~~ North 4500 ft from the East Sec. Cor. of Secs. 12 & 13, T.8N., R.1E., G. & S.R.M; thence

1500 feet South to the SE corner; thence  
300 feet West to the South end center; thence  
300 feet West to the SW corner; thence  
1500 feet North to the NW corner: thence  
300 feet East to the North end center; thence  
300 feet East to the point and place of beginning.

Said claim is located in the:

NE & SE 1/4 Sec. 7, T.8N., R. 2 E., G. & S.R.M.

DATED and POSTED on the ground this 19 day of February 1999.

BY:   
Dietz and Associates, Agent

LOCATOR: Arizona Mica Properties, Inc.  
1144 East Jefferson St.  
Phoenix, Arizona 85034

PHOENIX, ARIZONA

1999 FEB 25 A 11:53

RECEIVED  
B.L.M. AZ STATE OFFICE

REC  
351998



176	147	148	149	144	101	100	89	x
x	x	x	x	x	x	x	x	x
176	147	148	149	123	99	98	87	x
x	x	x	x	x	x	x	x	x
35	9	8	10	11	20	20	85	x
x	x	x	x	x	x	x	x	x
36	4	3	7	12	19	19	83	x
x	x	x	x	x	x	x	x	x
37	2	1	6	13	18	18	81	x
x	x	x	x	x	x	x	x	x
38	5	16	15	14	21	21	79	x
x	x	x	x	x	x	x	x	x
39	17	32	30	24	22	22	77	x
x	x	x	x	x	x	x	x	x
40	34	33	31	25	23	23	41	x
x	x	x	x	x	x	x	x	x
				26	28	28	42	x
				27	29	29	43	x
								x

THE LODE CLAIMS OF  
**ARIZONA MICA PROPERTIES, INC**  
 1144 EAST JEFFERSON  
 PHOENIX, ARIZONA 85034

KNOWN AS  
**SPENCER #1 - #43**

SITUATE IN  
 SECS. 7, 12, 13 & 18 Tps.8N.,  
 Rs.1 & 2E., G.& S.R.M.

COMPASS AND CHAIN SURVEY BY  
**DIETZ AND ASSOCIATES**  
 PHOENIX ARIZONA

SCALE 1" = 1000'

REV 02/18/99A KDM



R.I.E.

R.2.E.

X DENOTES LOCATION MONUMENT  
 ALL CORNERS AND END CENTERS ARE 10' FROM THEIR RESPECTIVE END CENTERS UNLESS OTHERWISE NOTED  
 ALL CLAIMS ARE 600' X 1500' UNLESS OTHERWISE NOTED  
 ALL CORNERS AND END CENTERS ARE 2x4x8 WOOD POSTS OR BETTER  
 B.L.M. AZ STATE OFFICE  
 1000 FEB 25 1999

PHOENIX, ARIZONA

FILE Spencer\_01.dwg

20081203 0115

STATE OF ARIZONA )  
 ) SS.  
COUNTY OF YAVAPAI )

NOTICE OF RELOCATION OF MINING CLAIM  
(LODE)

NOTICE IS HEREBY GIVEN THAT Arizona Mica Properties, Inc., an Arizona corporation, hereby claims the land hereinafter described as a Lode Mining Claim, under and pursuant to the laws of the United States of America and the State of Arizona, having discovered a lode, vein or deposit within the limits of this claim as hereinafter established.

THE NAME OF THE CLAIM is SPENCER # 29

THIS IS A RELOCATION of the SPENCER # 29 lode claim, AMC No. 350621, located on Sept 22, 1998 and recorded in Docket 3650, Page 732, in the office of the County Recorder, Yavapai County, Arizona.

THAT THE EXTENT of this claim is 1500 feet in length and 600 feet along the surface in width, claiming 300 feet on either side of the center line. The "location monument" at which a copy of this notice is posted, is on the center line 10 feet from the South end center; thence in length 1490 feet in a North direction and 10 feet in a South direction. The general course of the claim is North to South.

THE UNDERSIGNED has distinctly marked the said location on the ground, so that its surface boundaries may be readily traced, by six substantial posts at least 2" x 2" x 4'6", at each corner and end center, each so marked or inscribed as to indicate the intended location.

SAID CLAIM is situated in an Unknown Mining District, Yavapai County, State of Arizona, and is more particularly described as follows:

BEGINNING at the N.E. corner monument, which is located East ~~West~~ 4050 ft. and ~~South~~ North 4500 ft. from the East Sec. Cor. of Secs. 12 & 13, T.8N., R.1E., G. & S.R.M; thence

1500 feet South to the SE corner; thence  
300 feet West to the South end center; thence  
300 feet West to the SW corner; thence  
1500 feet North to the NW corner; thence  
300 feet East to the North end center; thence  
300 feet East to the point and place of beginning.

Said claim is located in the:

NE ~~SE~~ 1/4 Sec 7, T.8N., R. 2 E., G. & S.R.M.

DATED and POSTED on the ground this 19 day of February 1999.

LOCATOR: Arizona Mica Properties, Inc.  
1144 East Jefferson ~~St.~~  
Phoenix, Arizona 85034

BY: \_\_\_\_\_

Dietz and Associates, Agent

PHOENIX, ARIZONA

1999 FEB 25 A 11:53

RECEIVED  
B.L.M. AZ STATE OFFICE

176	147	148	149	144	101	100	87	88
x	x	x	x	x	x	x	x	x
35	9	8	10	11	20	20	85	86
x	x	x	x	x	x	x	x	x
36	4	3	7	12	19	19	83	84
x	x	x	x	x	x	x	x	x
37	2	1	6	13	18	18	81	82
x	x	x	x	x	x	x	x	x
38	5	16	15	14	21	21	79	80
x	x	x	x	x	x	x	x	x
39	17	32	30	24	22	22	77	78
x	x	x	x	x	x	x	x	x
40	34	33	31	25	23	23	41	76
x	x	x	x	x	x	x	x	x
				26	28	28	42	75
				27	29	29	43	74
				x	x	x	x	x

R.I.E.  
R.2.E.

X DENOTES LOCATION MONUMENT  
 ALL CORNERS AND END CENTERS ARE 2" X 2" X 4/8" WOOD POSTS OR BETTER  
 ALL CLAIMS ARE 600' X 1500' UNLESS OTHERWISE NOTED  
 ALL LOCATION MONUMENTS ARE 10' FROM THEIR RESPECTIVE END CENTERS UNLESS OTHERWISE NOTED

THE LODE CLAIMS OF  
**ARIZONA MICA PROPERTIES, INC**  
 1144 EAST JEFFERSON  
 PHOENIX, ARIZONA 85034

KNOWN AS  
**SPENCER #1 - #43**

SITUATE IN  
 SECS. 7, 12, 13 & 18 Tps.8N.,  
 Rs.1 & 2E., G.& S.R.M.

COMPASS AND CHAIN SURVEY BY  
**DIETZ AND ASSOCIATES**  
 PHOENIX ARIZONA

SCALE 1" = 1000'

REV 021899A KDM



A MC 351334

PHOENIX, ARIZONA

RECEIVED  
 B.L.M. AZ STATE OFFICE  
 1999 FEB 25 A 11:53

STATE OF ARIZONA )  
 ) SS.  
COUNTY OF YAVAPAI )

NOTICE OF RELOCATION OF MINING CLAIM  
(LODE)

NOTICE IS HEREBY GIVEN THAT Arizona Mica Properties, Inc., an Arizona corporation, hereby claims the land hereinafter described as a Lode Mining Claim, under and pursuant to the laws of the United States of America and the State of Arizona, having discovered a lode, vein or deposit within the limits of this claim as hereinafter established.

THE NAME OF THE CLAIM is SPENCER # 30

THIS IS A RELOCATION of the SPENCER # 30 lode claim, AMC No. 350622, located on Sept. 22, 1998 and recorded in Docket 3605, Page 733, in the office of the County Recorder, Yavapai County, Arizona.

THAT THE EXTENT of this claim is 1500 feet in length and 600 feet along the surface in width, claiming 300 feet on either side of the center line. The "location monument" at which a copy of this notice is posted, is on the center line 10 feet from the South end center; thence in length 1490 feet in a North direction and 10 feet in a South direction. The general course of the claim is North to South.

THE UNDERSIGNED has distinctly marked the said location on the ground, so that its surface boundaries may be readily traced, by six substantial posts at least 2" x 2" x 4'6", at each corner and end center, each so marked or inscribed as to indicate the intended location.

SAID CLAIM is situated in an Unknown Mining District, Yavapai County, State of Arizona, and is more particularly described as follows:

BEGINNING at the N.E. corner monument, which is located East ~~West~~ 2250 ft and ~~South~~ North 1500 ft from the East Sec. Cor. of Secs. 12 & 13, T.8N., R.1E., G. & S.R.M; thence

1500 feet South to the SE corner; thence  
300 feet West to the South end center; thence  
300 feet West to the SW corner; thence  
1500 feet North to the NW corner; thence  
300 feet East to the North end center; thence  
300 feet East to the point and place of beginning.

Said claim is located in the:

NE & NW 1/4 Sec. 18, SE & SW 1/4 Sec 7, T.8N., R. 2 E., G. & S.R.M.

DATED and POSTED on the ground this 16 day of February 1999.

LOCATOR: Arizona Mica Properties, Inc.  
1144 East Jefferson ~~St.~~  
Phoenix, Arizona 85034  
PHOENIX, ARIZONA

BY:   
Dietz and Associates, Agent

1999 FEB 25 A 11:53

RECEIVED  
B.L.M. AZ STATE OFFICE

REC-571895

178	148	147	144	141	140	137	136	135	134	133	132	131	130	129	128	127	126	125	124	123	122	121	120	119	118	117	116	115	114	113	112	111	110	109	108	107	106	105	104	103	102	101	100	99	98	97	96	95	94	93	92	91	90	89	88	87	86	85	84	83	82	81	80	79	78	77	76	75	74	73	72	71	70	69	68	67	66	65	64	63	62	61	60	59	58	57	56	55	54	53	52	51	50	49	48	47	46	45	44	43	42	41	40	39	38	37	36	35	34	33	32	31	30	29	28	27	26	25	24	23	22	21	20	19	18	17	16	15	14	13	12	11	10	9	8	7	6	5	4	3	2	1	0
-----	-----	-----	-----	-----	-----	-----	-----	-----	-----	-----	-----	-----	-----	-----	-----	-----	-----	-----	-----	-----	-----	-----	-----	-----	-----	-----	-----	-----	-----	-----	-----	-----	-----	-----	-----	-----	-----	-----	-----	-----	-----	-----	-----	----	----	----	----	----	----	----	----	----	----	----	----	----	----	----	----	----	----	----	----	----	----	----	----	----	----	----	----	----	----	----	----	----	----	----	----	----	----	----	----	----	----	----	----	----	----	----	----	----	----	----	----	----	----	----	----	----	----	----	----	----	----	----	----	----	----	----	----	----	----	----	----	----	----	----	----	----	----	----	----	----	----	----	----	----	----	----	----	----	----	---	---	---	---	---	---	---	---	---	---

THE LODE CLAIMS OF  
**ARIZONA MICA PROPERTIES, INC**  
 1144 EAST JEFFERSON  
 PHOENIX, ARIZONA 85034

KNOWN AS  
**SPENCER #1 - #43**

SITUATE IN  
 SECS. 7, 12, 13 & 18 Tps.8N.,  
 Rs.1 & 2E., G.& S.R.M.

COMPASS AND CHAIN SURVEY BY  
**DIETZ AND ASSOCIATES**  
 PHOENIX ARIZONA

SCALE 1" = 1000'

REV021899A  
KDM

R.1E.  
 R.2E.

X DENOTES LOCATION MONUMENT  
 ALL CORNERS AND END CENTERS ARE 2" X 2" X 4'6" WOOD POSTS OR BETTER  
 ALL CLAIMS ARE 600' X 1500' UNLESS OTHERWISE NOTED  
 ALL LOCATION MONUMENTS ARE 10' FROM THEIR RESPECTIVE END CENTERS UNLESS OTHERWISE NOTED

RECEIVED  
 BLM AZ STATE OFFICE  
 1999 FEB 25 AM 9:35  
 PHOENIX, ARIZONA



A MC 351935

STATE OF ARIZONA )  
 ) SS.  
COUNTY OF YAVAPAI )

NOTICE OF RELOCATION OF MINING CLAIM  
(LODE)

NOTICE IS HEREBY GIVEN THAT Arizona Mica Properties, Inc., an Arizona corporation, hereby claims the land hereinafter described as a Lode Mining Claim, under and pursuant to the laws of the United States of America and the State of Arizona, having discovered a lode, vein or deposit within the limits of this claim as hereinafter established.

THE NAME OF THE CLAIM is SPENCER # 31

THIS IS A RELOCATION of the SPENCER # 31 lode claim, AMC No. 350623, located on Sept 22, 1998 and recorded in Docket 3605, Page 734, in the office of the County Recorder, Yavapai County, Arizona.

THAT THE EXTENT of this claim is 1500 feet in length and 600 feet along the surface in width, claiming 300 feet on either side of the center line. The "location monument" at which a copy of this notice is posted, is on the center line 10 feet from the South end center; thence in length 1490 feet in a North direction and 10 feet in a South direction. The general course of the claim is North to South.

THE UNDERSIGNED has distinctly marked the said location on the ground, so that its surface boundaries may be readily traced, by six substantial posts at least 2" x 2" x 4'6", at each corner and end center, each so marked or inscribed as to indicate the intended location.

SAID CLAIM is situated in an Unknown Mining District, Yavapai County, State of Arizona, and is more particularly described as follows:

BEGINNING at the N.E. corner monument, which is located East ~~2850~~ 2850 ft. and ~~1500~~ North 1500 ft. from the East Sec. Cor. of Secs. 12 & 13, T.8N., R.1E., G. & S.R.M; thence

1500 feet South to the SE corner; thence  
300 feet West to the South end center; thence  
300 feet West to the SW corner; thence  
1500 feet North to the NW corner: thence  
300 feet East to the North end center; thence  
300 feet East to the point and place of beginning.

Said claim is located in the:

SE $\frac{1}{4}$  Sec 7 & NE $\frac{1}{4}$  Sec. 18, T.8N., R. 2 E., G. & S.R.M.

DATED and POSTED on the ground this 16 day of February 1999.

LOCATOR: Arizona Mica Properties, Inc.  
1144 East Jefferson ~~St.~~ St.  
Phoenix, Arizona 85034

BY:   
Dietz and Associates, Agent

PHOENIX, ARIZONA

1999 FEB 25 A 11: 53

RECEIVED  
B.L.M. AZ STATE OFFICE

RECORDED  
351830

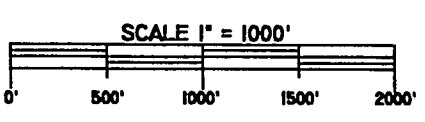
178	144	140	124	101	100	89	x x
176	147	123	122	99	98	87	x x
35	9	8	10	11	20	85	x x
36	4	3	7	12	19	83	x x
37	2	1	6	13	18	81	x x
38	5	16	15	14	21	79	x x
39	17	32	30	24	22	77	x x
40	34	33	31	25	23	76	x x
				26	28	75	x x
				27	29	74	x x

THE LODE CLAIMS OF  
**ARIZONA MICA  
PROPERTIES, INC**  
1144 EAST JEFFERSON  
PHOENIX, ARIZONA 85034

KNOWN AS  
**SPENCER #1 - #43**

SITUATE IN  
SECS. 7, 12, 13 & 18 Tps.8N.,  
Rs. 1 & 2E., G.& S.R.M.

COMPASS AND CHAIN SURVEY BY  
**DIETZ AND ASSOCIATES**  
PHOENIX ARIZONA



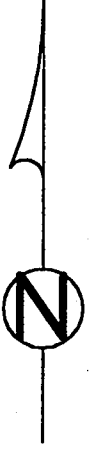
REV 021899A

KDM

X DENOTES LOCATION MONUMENT  
ALL CORNERS AND END CENTERS ARE 2" X 2" X 4'6" WOOD POSTS OR BETTER  
ALL CLAIMS ARE 600' X 1500' UNLESS OTHERWISE NOTED  
ALL LOCATION MONUMENTS ARE 10' FROM THEIR RESPECTIVE END CENTERS  
UNLESS OTHERWISE NOTED

RECEIVED  
B.L.M. AZ STATE OFFICE  
1999 FEB 25 10 51 AM  
PHOENIX, ARIZONA

R.1E.  
R.2E.



A.M.C. 351386

STATE OF ARIZONA )  
 ) SS.  
COUNTY OF YAVAPAI )

NOTICE OF RELOCATION OF MINING CLAIM  
(LODE)

NOTICE IS HEREBY GIVEN THAT Arizona Mica Properties, Inc., an Arizona corporation, hereby claims the land hereinafter described as a Lode Mining Claim, under and pursuant to the laws of the United States of America and the State of Arizona, having discovered a lode, vein or deposit within the limits of this claim as hereinafter established.

THE NAME OF THE CLAIM is SPENCER # 32

THIS IS A RELOCATION of the SPENCER # 32 lode claim, AMC No. 350624, located on Sept. 22, 1998 and recorded in Docket 3605, Page 735, in the office of the County Recorder, Yavapai County, Arizona.

THAT THE EXTENT of this claim is 1500 feet in length and 600 feet along the surface in width, claiming 300 feet on either side of the center line. The "location monument" at which a copy of this notice is posted, is on the center line 10 feet from the South end center; thence in length 1490 feet in a North direction and 10 feet in a South direction. The general course of the claim is North to South.

THE UNDERSIGNED has distinctly marked the said location on the ground, so that its surface boundaries may be readily traced, by six substantial posts at least 2" x 2" x 4'6", at each corner and end center, each so marked or inscribed as to indicate the intended location.

SAID CLAIM is situated in an Unknown Mining District, Yavapai County, State of Arizona, and is more particularly described as follows:

BEGINNING at the N.E. corner monument, which is located East ~~West~~ 22.50 ft. and ~~South~~ North 1000 ft. from the East Sec. Cor. of Secs. 12 & 13, T.8N., R.1E., G. & S.R.M.; thence

1500 feet South to the SE corner; thence  
300 feet West to the South end center; thence  
300 feet West to the SW corner; thence  
1500 feet North to the NW corner: thence  
300 feet East to the North end center; thence  
300 feet East to the point and place of beginning.

Said claim is located in the:

NE & NW 1/4 Sec. 18, T.8N., R. 2 E., G. & S.R.M.

DATED and POSTED on the ground this 16 day of February 1999.

LOCATOR: Arizona Mica Properties, Inc.  
1144 East Jefferson ~~St.~~  
Phoenix, Arizona 85034

BY: \_\_\_\_\_

Dietz and Associates, Agent

PHOENIX, ARIZONA

1999 FEB 25 A 11:53

RECEIVED  
B.L.M. AZ STATE OFFICE

MC 351597



176	147	145	140	144	101	100	87	88
35	36	37	38	39	40	41	42	43
9	4	2	5	17	34	23	28	29
8	3	1	16	32	33	25	26	27
10	7	6	15	30	31	24	25	28
11	12	13	14	24	25	22	23	29
20	19	18	21	22	23	22	23	29
98	99	99	122	123	123	122	98	98

R.1E.  
R.2E.

X DENOTES LOCATION MONUMENT  
 ALL CORNERS AND END CENTERS ARE 2" X 2" X 4'-6" WOOD POSTS OR BETTER  
 ALL CLAIMS ARE 600' X 1500' UNLESS OTHERWISE NOTED  
 ALL LOCATION MONUMENTS ARE 10' FROM THEIR RESPECTIVE END CENTERS UNLESS OTHERWISE NOTED

THE LODE CLAIMS OF  
**ARIZONA MICA PROPERTIES, INC**  
 1144 EAST JEFFERSON  
 PHOENIX, ARIZONA 85034

KNOWN AS  
**SPENCER #1 - #43**

SITUATE IN  
 SECS. 7, 12, 13 & 18 Tps.8N.,  
 Rs.1 & 2E., G.& S.R.M.

COMPASS AND CHAIN SURVEY BY  
**DIETZ AND ASSOCIATES**  
 PHOENIX ARIZONA

SCALE 1" = 1000'

REV021899A KDM



A MC 351837

178  
176

RECEIVED  
 B.L.M. AZ STATE OFFICE  
 1999 APR 11 11:53 AM

STATE OF ARIZONA )  
 ) SS.  
COUNTY OF YAVAPAI )

NOTICE OF RELOCATION OF MINING CLAIM  
(LODE)

NOTICE IS HEREBY GIVEN THAT Arizona Mica Properties, Inc., an Arizona corporation, hereby claims the land hereinafter described as a Lode Mining Claim, under and pursuant to the laws of the United States of America and the State of Arizona, having discovered a lode, vein or deposit within the limits of this claim as hereinafter established.

THE NAME OF THE CLAIM is SPENCER # 33

THIS IS A RELOCATION of the SPENCER # 33 lode claim, AMC No. 350625, located on Sept. 22, 1998 and recorded in Docket 3605, Page 736, in the office of the County Recorder, Yavapai County, Arizona.

THAT THE EXTENT of this claim is 1500 feet in length and 600 feet along the surface in width, claiming 300 feet on either side of the center line. The "location monument" at which a copy of this notice is posted, is on the center line 10 feet from the South end center; thence in length 1490 feet in a North direction and 10 feet in a South direction. The general course of the claim is North to South.

THE UNDERSIGNED has distinctly marked the said location on the ground, so that its surface boundaries may be readily traced, by six substantial posts at least 2" x 2" x 4'6", at each corner and end center, each so marked or inscribed as to indicate the intended location.

SAID CLAIM is situated in an Unknown Mining District, Yavapai County, State of Arizona, and is more particularly described as follows:

BEGINNING at the N.E. corner monument, which is located East ~~West~~ 2856 ft and South North ~~0~~ ~~ft~~ ft from the East Sec. Cor. of Secs. 12 & 13, T.8N., R.1E., G. & S.R.M; thence

1500 feet South to the SE corner; thence  
300 feet West to the South end center; thence  
300 feet West to the SW corner; thence  
1500 feet North to the NW corner; thence  
300 feet East to the North end center; thence  
300 feet East to the point and place of beginning.

Said claim is located in the:

NE 1/4 Sec 18, T.8N., R. 2 E., G. & S.R.M.

DATED and POSTED on the ground this 16 day of February 1999.

BY:

  
Dietz and Associates, Agent

LOCATOR: Arizona Mica Properties, Inc.  
1144 East Jefferson Dr. St.  
Phoenix, Arizona 85034

PHOENIX, ARIZONA  
1999 FEB 25 A 11:53  
RECEIVED  
B.L.M. AZ STATE OFFICE

178	147	148	120	124	101	100	89	x x
176	147	148	123	122	99	98	87	x x
	35	9	8	10	11	20	85	x x
	36	4	3	7	12	19	83	x x
	37	2	1	6	13	18	81	x x
	38	5	16	15	14	21	79	x x
	39	17	32	30	24	22	77	x x
	40	34	33	31	25	23	76	x x
					26	28	42	x x
					27	29	43	x x

THE LODE CLAIMS OF  
**ARIZONA MICA**  
**PROPERTIES, INC**  
 1144 EAST JEFFERSON  
 PHOENIX, ARIZONA 85034

KNOWN AS  
**SPENCER #1 - #43**

SITUATE IN  
 SECS. 7, 12, 13 & 18 Tps. 8N.,  
 Rs. 1 & 2E., G. & S.R.M.

COMPASS AND CHAIN SURVEY BY  
**DIETZ AND ASSOCIATES**  
 PHOENIX ARIZONA

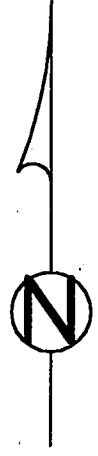
SCALE 1" = 1000'

REV 02/18/99A  
KDM

PHOENIX, ARIZONA

X DENOTES LOCATION MONUMENT  
 ALL CORNERS AND END CENTERS ARE 10' FROM THEIR RESPECTIVE END CENTERS  
 ALL CLAIMS ARE 600' X 1500' UNLESS OTHERWISE NOTED  
 ALL CORNERS AND END CENTERS ARE 10' FROM THEIR RESPECTIVE END CENTERS  
 UNLESS OTHERWISE NOTED

R.I.E.  
 R.2E.



A H.C. 351938

STATE OF ARIZONA )  
 ) SS.  
COUNTY OF YAVAPAI )

NOTICE OF RELOCATION OF MINING CLAIM  
(LODE)

NOTICE IS HEREBY GIVEN THAT Arizona Mica Properties, Inc., an Arizona corporation, hereby claims the land hereinafter described as a Lode Mining Claim, under and pursuant to the laws of the United States of America and the State of Arizona, having discovered a lode, vein or deposit within the limits of this claim as hereinafter established.

THE NAME OF THE CLAIM is SPENCER # 34

THIS IS A RELOCATION of the SPENCER # 34 lode claim, AMC No. 350626, located on Sept. 23, 1998 and recorded in Docket 3605, Page 737, in the office of the County Recorder, Yavapai County, Arizona.

THAT THE EXTENT of this claim is 1500 feet in length and 600 feet along the surface in width, claiming 300 feet on either side of the center line. The "location monument" at which a copy of this notice is posted, is on the center line 10 feet from the South end center; thence in length 1490 feet in a North direction and 10 feet in a South direction. The general course of the claim is North to South.

THE UNDERSIGNED has distinctly marked the said location on the ground, so that its surface boundaries may be readily traced, by six substantial posts at least 2" x 2" x 4'6", at each corner and end center, each so marked or inscribed as to indicate the intended location.

SAID CLAIM is situated in an Unknown Mining District, Yavapai County, State of Arizona, and is more particularly described as follows:

BEGINNING at the N.E. corner monument, which is located East ~~West~~ 2850 ft. and South ~~North~~ 1500 ft. from the East Sec. Cor. of Secs. 12 & 13, T.8N., R.1E., G. & S.R.M; thence  
1500 feet South to the SE corner; thence  
300 feet West to the South end center; thence  
300 feet West to the SW corner; thence  
1500 feet North to the NW corner; thence  
300 feet East to the North end center; thence  
300 feet East to the point and place of beginning

Said claim is located in the:

NE & SE 1/4 Sec 18, T.8N., R. 2 E., G. & S.R.M.

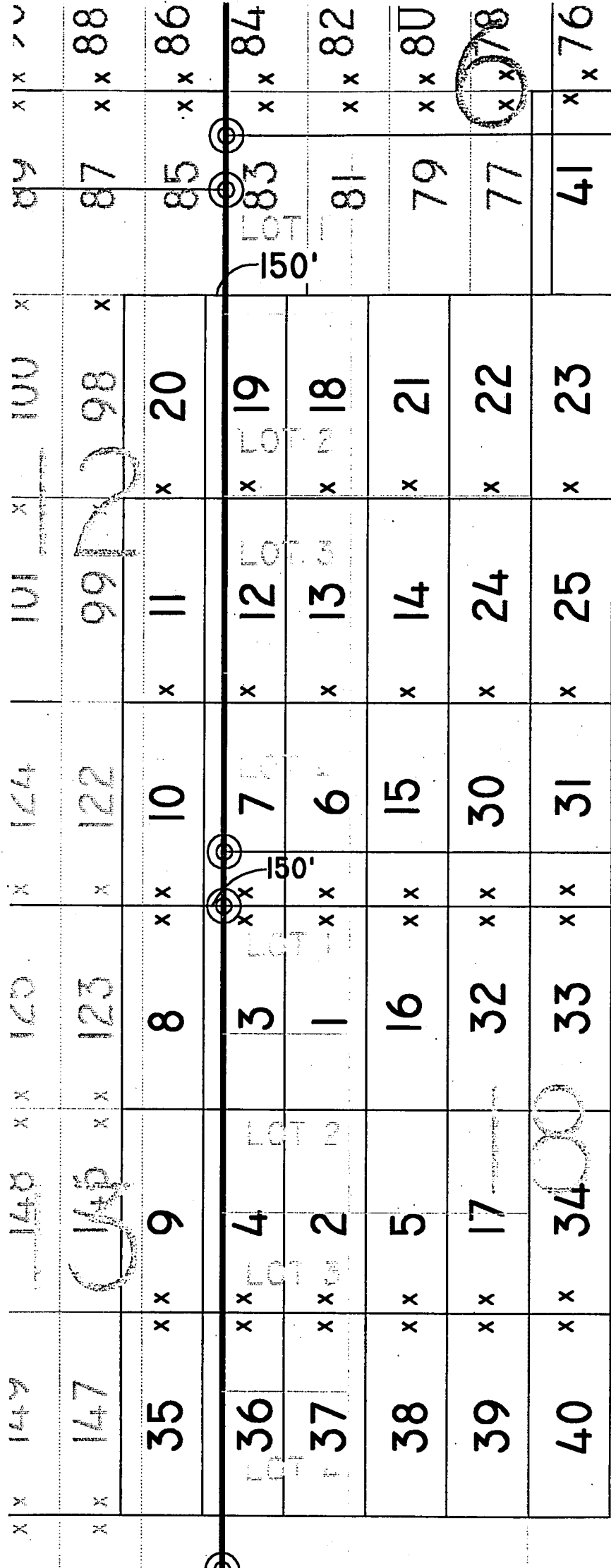
DATED and POSTED on the ground this 17 day of February 1999.

BY:   
Dietz and Associates, Agent

LOCATOR: Arizona Mica Properties, Inc.  
1144 East Jefferson ~~Dr.~~  
Phoenix, Arizona 85034

PHOENIX, ARIZONA  
1999 FEB 25 A 11:53  
RECEIVED  
B.L.M. AZ STATE OFFICE

7  
140  
351999



THE LODE CLAIMS OF  
**ARIZONA MICA**  
**PROPERTIES, INC**  
 1144 EAST JEFFERSON  
 PHOENIX, ARIZONA 85034

KNOWN AS  
**SPENCER #1 - #43**

SITUATE IN  
 SECS. 7, 12, 13 & 18 Tps. 8N.,  
 Rs. 1 & 2E., G. & S.R.M.

COMPASS AND CHAIN SURVEY BY  
**DIETZ AND ASSOCIATES**  
 PHOENIX ARIZONA

SCALE 1" = 1000'

REV 021899A KDM

R.1E.  
 R.2E.

X DENOTES LOCATION MONUMENT  
 ALL CORNERS AND END CENTERS ARE 2" X 2" X 4' 6" WOOD POSTS OR BETTER  
 ALL CLAIMS ARE 600' X 1500' UNLESS OTHERWISE NOTED  
 ALL LOCATION MONUMENTS ARE 10' FROM THEIR RESPECTIVE END CENTERS UNLESS OTHERWISE NOTED

PHOENIX, ARIZONA  
 1999 FEB 25 A 11:53  
 RECEIVED



A MC 351939

STATE OF ARIZONA )  
 ) SS.  
COUNTY OF YAVAPAI )

NOTICE OF RELOCATION OF MINING CLAIM  
(LODE)

NOTICE IS HEREBY GIVEN THAT Arizona Mica Properties, Inc., an Arizona corporation, hereby claims the land hereinafter described as a Lode Mining Claim, under and pursuant to the laws of the United States of America and the State of Arizona, having discovered a lode, vein or deposit within the limits of this claim as hereinafter established.

THE NAME OF THE CLAIM is SPENCER # 35

THIS IS A RELOCATION of the SPENCER # 35 lode claim, AMC No. 350627, located on Sept 23, 1998 and recorded in Docket 3605, Page 738, in the office of the County Recorder, Yavapai County, Arizona.

THAT THE EXTENT of this claim is 1500 feet in length and 600 feet along the surface in width, claiming 300 feet on either side of the center line. The "location monument" at which a copy of this notice is posted, is on the center line 10 feet from the North end center; thence in length 1490 feet in a South direction and 10 feet in a North direction. The general course of the claim is North to South.

THE UNDERSIGNED has distinctly marked the said location on the ground, so that its surface boundaries may be readily traced, by six substantial posts at least 2" x 2" x 4'6", at each corner and end center, each so marked or inscribed as to indicate the intended location.

SAID CLAIM is situated in an Unknown Mining District, Yavapai County, State of Arizona, and is more particularly described as follows:


BEGINNING at the N.E. corner monument, which is located ~~East~~ West 150 ft. and South ~~North~~ 3000 ft. from the East Sec. Cor. of Secs. 12 & 13, T.8N., R.1E., G. & S.R.M; thence

1500 feet South to the SE corner; thence  
300 feet West to the South end center; thence  
300 feet West to the SW corner; thence  
1500 feet North to the NW corner: thence  
300 feet East to the North end center; thence  
300 feet East to the point and place of beginning.

Said claim is located in the:

SE 1/4 Sec. 13, T.8N., R. 1 E., G. & S.R.M.

DATED and POSTED on the ground this 17 day of February 1999.

BY:   
Dietz and Associates, Agent

LOCATOR: Arizona Mica Properties, Inc.  
1144 East Jefferson ~~St.~~  
Phoenix, Arizona 85034

PHOENIX, ARIZONA  
1999 FEB 25 A 11: 53  
RECEIVED  
B.L.M. AZ STATE OFFICE

REC  
351340

178	144	140	124	100	84
176	147	123	122	98	88
35	9	8	10	20	86
36	4	3	7	19	84
37	2	1	6	18	82
38	5	16	15	21	80
39	17	32	30	22	78
40	34	33	31	23	76
				28	75
				29	74

THE LODE CLAIMS OF  
**ARIZONA MICA PROPERTIES, INC**  
 1144 EAST JEFFERSON  
 PHOENIX, ARIZONA 85034

KNOWN AS  
**SPENCER #1 - #43**

SITUATE IN  
 SECS. 7, 12, 13 & 18 Tps.8N.,  
 Rs.1 & 2E., G.& S.R.M.

COMPASS AND CHAIN SURVEY BY  
**DIETZ AND ASSOCIATES**  
 PHOENIX ARIZONA

SCALE 1" = 1000'

REV 02/18/99A KDM



PHOENIX, ARIZONA

R.1E.

R.2E.

X DENOTES LOCATION MONUMENT  
 ALL CORNERS AND END CENTERS ARE 2" X 2" X 4'-6" WOOD POSTS OR BETTER  
 ALL CLAIMS ARE 600' X 1500' UNLESS OTHERWISE NOTED  
 ALL LOCATION MONUMENTS ARE 10' FROM THEIR RESPECTIVE END CENTERS UNLESS OTHERWISE NOTED

PHOENIX, ARIZONA

FILE Spencer\_04\_02

STATE OF ARIZONA )  
 ) SS.  
COUNTY OF YAVAPAI )

NOTICE OF RELOCATION OF MINING CLAIM  
(LODE)

NOTICE IS HEREBY GIVEN THAT Arizona Mica Properties, Inc., an Arizona corporation, hereby claims the land hereinafter described as a Lode Mining Claim, under and pursuant to the laws of the United States Of America and the State of Arizona, having discovered a lode, vein or deposit within the limits of this claim as hereinafter established.

THE NAME OF THE CLAIM is SPENCER # 36

THIS IS A RELOCATION of the SPENCER # 36 lode claim, AMC No. 350628, located on Sept. 23, 1998 and recorded in Docket 3605, Page 739, in the office of the County Recorder, Yavapai County, Arizona.

THAT THE EXTENT of this claim is 1500 feet in length and 600 feet along the surface in width, claiming 300 feet on either side of the center line. The "location monument" at which a copy of this notice is posted, is on the center line 10 feet from the North end center; thence in length 1490 feet in a South direction and 10 feet in a North direction. The general course of the claim is North to South.

THE UNDERSIGNED has distinctly marked the said location on the ground, so that it's surface boundaries may be readily traced, by six substantial posts at least 2" x 2" x 4'6", at each corner and end center, each so marked or inscribed as to indicate the intended location.

SAID CLAIM is situated in an Unknown Mining District, Yavapai County, State of Arizona, and is more particularly described as follows:


BEGINNING at the N.E. corner monument, which is located East ~~100~~ 450 ft. and South ~~1000~~ 3000 ft. from the East Sec. Cor. of Secs. 12 & 13, T.8N., R.1E., G. & S.R.M; thence

1500 feet South to the SE corner; thence  
300 feet West to the South end center; thence  
300 feet West to the SW corner; thence  
1500 feet North to the NW corner: thence  
300 feet East to the North end center; thence  
300 feet East to the point and place of beginning.

Said claim is located in the:

SE 1/4 Sec. 13 & SW 1/4 (Lots 344) Sec. 18, T.8N., R.1E., G. & S.R.M.

DATED and POSTED on the ground this 17 day of February 1999.

BY:   
Dietz and Associates, Agent

LOCATOR: Arizona Mica Properties, Inc.  
1144 East Jefferson ~~St.~~  
Phoenix, Arizona 85034

PHOENIX, ARIZONA  
1999 FEB 25 A 11:54  
RECEIVED  
B.L.M. AZ STATE OFFICE

REC 35194



176	147	148	149	171	172	173	174	175	176
88	87	86	85	84	83	82	81	80	79
98	99	100	101	102	103	104	105	106	107
20	11	10	9	8	7	6	5	4	3
19	12	13	14	15	16	17	18	19	20
21	22	23	24	25	26	27	28	29	30
31	32	33	34	35	36	37	38	39	40

THE LODE CLAIMS OF  
**ARIZONA MICA PROPERTIES, INC**  
 1144 EAST JEFFERSON  
 PHOENIX, ARIZONA 85034

KNOWN AS  
**SPENCER #1 - #43**

SITUATE IN  
 SECS. 7, 12, 13 & 18 Tps.8N.,  
 Rs.1 & 2E., G.& S.R.M.

COMPASS AND CHAIN SURVEY BY  
**DIETZ AND ASSOCIATES**  
 PHOENIX ARIZONA

SCALE 1" = 1000'

REV 021899A KDM

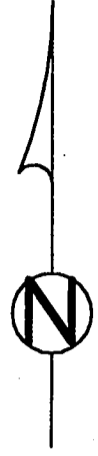
R.I.E.  
 R.2E.

X DENOTES LOCATION MONUMENT

ALL CORNERS AND END CENTERS ARE 2" X 2" X 4'-6" WOOD POSTS OR BETTER

ALL CLAIMS ARE 600' X 1500' UNLESS OTHERWISE NOTED

ALL LOCATION MONUMENTS ARE 10' FROM THEIR RESPECTIVE END CENTERS UNLESS OTHERWISE NOTED



PHOENIX, ARIZONA

RECEIVED  
 B.L.M. AZ STATION OFFICE  
 1999 FEB 25 11:58 AM

STATE OF ARIZONA )  
 ) SS.  
COUNTY OF YAVAPAI )

NOTICE OF RELOCATION OF MINING CLAIM  
(LODE)

NOTICE IS HEREBY GIVEN THAT Arizona Mica Properties, Inc., an Arizona corporation, hereby claims the land hereinafter described as a Lode Mining Claim, under and pursuant to the laws of the United States of America and the State of Arizona, having discovered a lode, vein or deposit within the limits of this claim as hereinafter established.

THE NAME OF THE CLAIM is SPENCER # 37

THIS IS A RELOCATION of the SPENCER # 37 lode claim, AMC No. 350629, located on Sept. 23, 1998 and recorded in Docket 3605, Page 740, in the office of the County Recorder, Yavapai County, Arizona.

THAT THE EXTENT of this claim is 1500 feet in length and 600 feet along the surface in width, claiming 300 feet on either side of the center line. The "location monument" at which a copy of this notice is posted, is on the center line 10 feet from the North end center; thence in length 1490 feet in a South direction and 10 feet in a North direction. The general course of the claim is North to South.

THE UNDERSIGNED has distinctly marked the said location on the ground, so that its surface boundaries may be readily traced, by six substantial posts at least 2" x 2" x 4'6", at each corner and end center, each so marked or inscribed as to indicate the intended location.

SAID CLAIM is situated in an Unknown Mining District, Yavapai County, State of Arizona, and is more particularly described as follows:

BEGINNING at the N.E. corner monument, which is located East ~~West~~ 1050 ft. and South ~~North~~ 3600 ft. from the East Sec. Cor. of Secs. 12 & 13, T.8N., R.1E., G. & S.R.M; thence  
1500 feet South to the SE corner; thence  
300 feet West to the South end center; thence  
300 feet West to the SW corner; thence  
1500 feet North to the NW corner: thence  
300 feet East to the North end center; thence  
300 feet East to the point and place of beginning.

Said claim is located in the:

SW 1/4 (Lots 3 & 4) Sec. 18, T.8N., R. 2 E., G. & S.R.M.

DATED and POSTED on the ground this 17 day of February 1999.

LOCATOR: Arizona Mica Properties, Inc.  
1144 East Jefferson ~~St.~~  
Phoenix, Arizona 85034

BY:   
Dietz and Associates, Agent

PHOENIX, ARIZONA  
1999 FEB 25 A 11: 54  
RECEIVED  
B.L.M. AZ STATE OFFICE

AMC 351342

178	144	123	124	100	89	88
x	x	x	x	x	x	x
176	147	123	122	98	87	88
x	x	x	x	x	x	x
35	9	8	10	20	85	86
x	x	x	x	x	x	x
36	4	3	7	19	83	84
x	x	x	x	x	x	x
37	2	1	6	18	81	82
x	x	x	x	x	x	x
38	5	16	15	21	79	80
x	x	x	x	x	x	x
39	17	32	30	22	77	78
x	x	x	x	x	x	x
40	34	33	31	23	41	76
x	x	x	x	x	x	x
				28	42	75
				29	43	71
				x	x	x

R.I.E.  
R.2E.

X DENOTES LOCATION MONUMENT  
 ALL CORNERS AND END CENTERS ARE 2" X 2" X 4'-6" WOOD POSTS OR BETTER  
 ALL CLAIMS ARE 600' X 1500' UNLESS OTHERWISE NOTED  
 ALL LOCATION MONUMENTS ARE 10' FROM THEIR RESPECTIVE END CENTERS UNLESS OTHERWISE NOTED

PHOENIX, ARIZONA

RECEIVED  
 FEB 25 11:54 AM '99

THE LODE CLAIMS OF  
**ARIZONA MICA PROPERTIES, INC**  
 1144 EAST JEFFERSON  
 PHOENIX, ARIZONA 85034

KNOWN AS  
**SPENCER #1 - #43**

SITUATE IN  
 SECS. 7, 12, 13 & 18 Tps.8N.,  
 Rs.1 & 2E., G.& S.R.M.

COMPASS AND CHAIN SURVEY BY  
 DIETZ AND ASSOCIATES  
 PHOENIX ARIZONA

SCALE 1" = 1000'

REV021899A KDM



FILE NO. 251342

STATE OF ARIZONA )  
 ) SS.  
COUNTY OF YAVAPAI )

NOTICE OF RELOCATION OF MINING CLAIM  
(LODE)

NOTICE IS HEREBY GIVEN THAT Arizona Mica Properties, Inc., an Arizona corporation, hereby claims the land hereinafter described as a Lode Mining Claim, under and pursuant to the laws of the United States of America and the State of Arizona, having discovered a lode, vein or deposit within the limits of this claim as hereinafter established.

THE NAME OF THE CLAIM is SPENCER # 38

THIS IS A RELOCATION of the SPENCER # 38 lode claim, AMC No. 350630, located on Sept. 23, 1998 and recorded in Docket 3605, Page 741, in the office of the County Recorder, Yavapai County, Arizona.

THAT THE EXTENT of this claim is 1500 feet in length and 600 feet along the surface in width, claiming 300 feet on either side of the center line. The "location monument" at which a copy of this notice is posted, is on the center line 10 feet from the North end center; thence in length 1490 feet in a South direction and 10 feet in a North direction. The general course of the claim is North to South.

THE UNDERSIGNED has distinctly marked the said location on the ground, so that its surface boundaries may be readily traced, by six substantial posts at least 2" x 2" x 4'6", at each corner and end center, each so marked or inscribed as to indicate the intended location.

SAID CLAIM is situated in an Unknown Mining District, Yavapai County, State of Arizona, and is more particularly described as follows:

BEGINNING at the N.E. corner monument, which is located East ~~West~~ 1650 ft. and South ~~South~~ 3000 ft. from the East Sec. Cor. of Secs. 12 & 13, T.8N., R.1E., G. & S.R.M; thence  
1500 feet South to the SE corner; thence  
300 feet West to the South end center; thence  
300 feet West to the SW corner; thence  
1500 feet North to the NW corner; thence  
300 feet East to the North end center; thence  
300 feet East to the point and place of beginning.

Said claim is located in the:

SW 1/4 Sec. 18, T.8N., R. 2 E., G. & S.R.M.

DATED and POSTED on the ground this 17 day of February 1999.

LOCATOR: Arizona Mica Properties, Inc.  
1144 East Jefferson ~~St.~~  
Phoenix, Arizona 85034

BY:   
Dietz and Associates, Agent

PHOENIX, ARIZONA  
1999 FEB 25 A 11:54  
RECEIVED  
B.L.M. AZ STATE OFFICE

NO 351343



STATE OF ARIZONA )  
 ) SS.  
COUNTY OF YAVAPAI )

NOTICE OF RELOCATION OF MINING CLAIM  
(LODE)

NOTICE IS HEREBY GIVEN THAT Arizona Mica Properties, Inc., an Arizona corporation, hereby claims the land hereinafter described as a Lode Mining Claim, under and pursuant to the laws of the United States of America and the State of Arizona, having discovered a lode, vein or deposit within the limits of this claim as hereinafter established.

THE NAME OF THE CLAIM is SPENCER # 39

THIS IS A RELOCATION of the SPENCER # 39 lode claim, AMC No. 350631, located on Sept 23, 1998 and recorded in Docket 3605, Page 792, in the office of the County Recorder, Yavapai County, Arizona.

THAT THE EXTENT of this claim is 1500 feet in length and 600 feet along the surface in width, claiming 300 feet on either side of the center line. The "location monument" at which a copy of this notice is posted, is on the center line 10 feet from the North end center; thence in length 1490 feet in a South direction and 10 feet in a North direction. The general course of the claim is North to South.

THE UNDERSIGNED has distinctly marked the said location on the ground, so that its surface boundaries may be readily traced, by six substantial posts at least 2" x 2" x 4'6", at each corner and end center, each so marked or inscribed as to indicate the intended location.

SAID CLAIM is situated in an Unknown Mining District, Yavapai County, State of Arizona, and is more particularly described as follows:

BEGINNING at the N.E. corner monument, which is located East ~~West~~ 2250 ft. and South ~~North~~ 3000 ft. from the East Sec. Cor. of Secs. 12 & 13, T.8N., R.1E., G. & S.R.M; thence

1500 feet South to the SE corner; thence  
300 feet West to the South end center; thence  
300 feet West to the SW corner; thence  
1500 feet North to the NW corner; thence  
300 feet East to the North end center; thence  
300 feet East to the point and place of beginning.

Said claim is located in the:

SE & SW 1/4 Sec. 18, T.8N., R. 2 E., G. & S.R.M.

DATED and POSTED on the ground this 17 day of February 1999.

LOCATOR: Arizona Mica Properties, Inc.  
1144 East Jefferson ~~St.~~  
Phoenix, Arizona 85034

BY:

  
Dietz and Associates, Agent

PHOENIX, ARIZONA  
1999 FEB 25 A 11:54  
RECEIVED  
B.L.M. AZ STATE OFFICE

A MC 351344

178	147	148	149	144	101	100	89	x	x
176	147	123	122	99	98	87	88	x	x
35	9	8	10	11	20	85	86	x	x
36	4	3	7	12	19	83	84	x	x
37	2	1	6	13	18	81	82	x	x
38	5	16	15	14	21	79	80	x	x
39	17	32	30	24	22	77	78	x	x
40	34	33	31	25	23	41	76	x	x
				26	28	42	75	x	x
				27	29	43	71	x	x

THE LODE CLAIMS OF  
**ARIZONA MICA**  
**PROPERTIES, INC**  
 1144 EAST JEFFERSON  
 PHOENIX, ARIZONA 85034

KNOWN AS  
**SPENCER #1 - #43**

SITUATE IN  
 SECS. 7, 12, 13 & 18 Tps. 8N.,  
 Rs. 1 & 2E., G. & S.R.M.

COMPASS AND CHAIN SURVEY BY  
**DIETZ AND ASSOCIATES**  
 PHOENIX ARIZONA

SCALE 1" = 1000'

REV021899A KDM



A MC 351344

X DENOTES LOCATION MONUMENT PHOENIX, ARIZONA  
 ALL CORNERS AND END CENTERS ARE 2" X 2" X 4'6" WOOD POSTS OR BETTER  
 ALL CLAIMS ARE 600' X 1500' UNLESS OTHERWISE NOTED  
 ALL LOCATION MONUMENTS ARE 10' FROM THEIR RESPECTIVE END CENTERS UNLESS OTHERWISE NOTED

RECEIVED  
 1999 FEB 25 A 11:54

R.1E.  
R.2E.

STATE OF ARIZONA            )  
  ) SS.  
COUNTY OF YAVAPAI        )

NOTICE OF RELOCATION OF MINING CLAIM  
(LODE)

NOTICE IS HEREBY GIVEN THAT Arizona Mica Properties, Inc., an Arizona corporation, hereby claims the land hereinafter described as a Lode Mining Claim, under and pursuant to the laws of the United States of America and the State of Arizona, having discovered a lode, vein or deposit within the limits of this claim as hereinafter established.

THE NAME OF THE CLAIM is        SPENCER # 40

THIS IS A RELOCATION of the SPENCER # 40 lode claim, AMC No. 350632, located on Sept. 23, 1998 and recorded in Docket 3605, Page 743, in the office of the County Recorder, Yavapai County, Arizona.

THAT THE EXTENT of this claim is 1500 feet in length and 600 feet along the surface in width, claiming 300 feet on either side of the center line. The "location monument" at which a copy of this notice is posted, is on the center line 10 feet from the North end center; thence in length 1490 feet in a South direction and 10 feet in a North direction. The general course of the claim is North to South.

THE UNDERSIGNED has distinctly marked the said location on the ground, so that it's surface boundaries may be readily traced, by six substantial posts at least 2" x 2" x 4'6", at each corner and end center, each so marked or inscribed as to indicate the intended location.

SAID CLAIM is situated in an Unknown Mining District, Yavapai County, State of Arizona, and is more particularly described as follows:


BEGINNING at the N.E. corner monument, which is located East ~~West~~ 2850 ft. and South ~~North~~ 3000 ft. from the East Sec. Cor. of Secs. 12 & 13, T.8N., R.1E., G. & S.R.M; thence

1500 feet South to the SE corner; thence  
300 feet West to the South end center; thence  
300 feet West to the SW corner; thence  
1500 feet North to the NW corner: thence  
300 feet East to the North end center; thence  
300 feet East to the point and place of beginning.

Said claim is located in the:

SE 1/4 Sec 18, T.8N., R. 2 E., G. & S.R.M.

DATED and POSTED on the ground this 17 day of February 1999.

BY:   
Dietz and Associates, Agent

LOCATOR: Arizona Mica Properties, Inc.  
1144 East Jefferson ~~St.~~  
Phoenix, Arizona 85034  
PHOENIX, ARIZONA

RECEIVED  
B.L.M. AZ STATE OFFICE  
1999 FEB 25 A 11: 54

A  
M  
C  
3  
5  
1  
9  
4  
5




178	147	148	143	144	101	100	89	88
x	x	x	x	x	x	x	x	x
176	147	148	123	122	99	98	87	88
x	x	x	x	x	x	x	x	x
	35	9	8	10	11	20	85	86
	x	x	x	x	x	x	x	x
	36	4	3	7	12	19	83	84
	x	x	x	x	x	x	x	x
	37	2	1	6	13	18	81	82
	x	x	x	x	x	x	x	x
	38	5	16	15	14	21	79	80
	x	x	x	x	x	x	x	x
	39	17	32	30	24	22	77	78
	x	x	x	x	x	x	x	x
	40	34	33	31	25	23	41	76
	x	x	x	x	x	x	x	x
					26	28	42	75
					x	x	x	x
					27	29	43	71
					x	x	x	x

THE LODE CLAIMS OF  
**ARIZONA MICA  
 PROPERTIES, INC**  
 1144 EAST JEFFERSON  
 PHOENIX, ARIZONA 85034

KNOWN AS  
**SPENCER #1 - #43**

SITUATE IN  
 SECS. 7, 12, 13 & 18 Tps. 8N.,  
 Rs. 1 & 2E., G. & S.R.M.

COMPASS AND CHAIN SURVEY BY  
**DIETZ AND ASSOCIATES**  
 PHOENIX ARIZONA



R.1E.

R.2E.

X DENOTES LOCATION MONUMENT  
 ALL CORNERS AND END CENTERS ARE 4" X 4" WOOD POSTS OR BETTER  
 ALL CLAIMS ARE 600' X 1500' UNLESS OTHERWISE NOTED  
 ALL LOCATION MONUMENTS ARE 10' FROM THEIR RESPECTIVE END CENTERS  
 UNLESS OTHERWISE NOTED

PHOENIX, ARIZONA

FILE 351945

REV 021899A

KDM

FILE Spencer\_cdd\_02

STATE OF ARIZONA )  
 ) SS.  
COUNTY OF YAVAPAI )

NOTICE OF RELOCATION OF MINING CLAIM  
(LODE)

NOTICE IS HEREBY GIVEN THAT Arizona Mica Properties, Inc., an Arizona corporation, hereby claims the land hereinafter described as a Lode Mining Claim, under and pursuant to the laws of the United States of America and the State of Arizona, having discovered a lode, vein or deposit within the limits of this claim as hereinafter established.

THE NAME OF THE CLAIM is SPENCER # 41

THIS IS A RELOCATION of the SPENCER # 41 lode claim, AMC No. 350633, located on Sept. 23, 1998 and recorded in Docket 3605, Page 744, in the office of the County Recorder, Yavapai County, Arizona.

THAT THE EXTENT of this claim is 1500 feet in length and 600 feet along the surface in width, claiming 300 feet on either side of the center line. The "location monument" at which a copy of this notice is posted, is on the center line 10 feet from the North end center; thence in length 1490 feet in a South direction and 10 feet in a North direction. The general course of the claim is North to South.

THE UNDERSIGNED has distinctly marked the said location on the ground, so that its surface boundaries may be readily traced, by six substantial posts at least 2" x 2" x 4'6", at each corner and end center, each so marked or inscribed as to indicate the intended location.

SAID CLAIM is situated in an Unknown Mining District, Yavapai County, State of Arizona, and is more particularly described as follows:


BEGINNING at the N.E. corner monument, which is located East ~~West~~ 2850 ft. and ~~South~~ North 6000 ft. from the East Sec. Cor. of Secs. 12 & 13, T.8N., R.1E., G. & S.R.M; thence

1500 feet South to the SE corner; thence  
300 feet West to the South end center; thence  
300 feet West to the SW corner; thence  
1500 feet North to the NW corner: thence  
300 feet East to the North end center; thence  
300 feet East to the point and place of beginning.

Said claim is located in the:

NE 1/4 Sec. 7 & SE 1/4 6, T.8N., R. 2 E., G. & S.R.M.

DATED and POSTED on the ground this 19 day of February 1999.

BY:   
Dietz and Associates, Agent

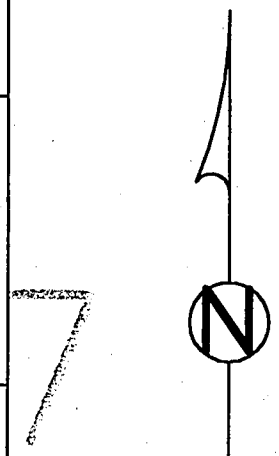
LOCATOR: Arizona Mica Properties, Inc.  
1144 East Jefferson ~~St.~~  
Phoenix, Arizona 85034  
PHOENIX, ARIZONA

1999 FEB 25 A 11:54

RECEIVED  
B.L.M. AZ STATE OFFICE

9 MC 351346

176	147	148	123	124	101	100	89	88
176	147	148	123	122	99	98	87	88
35	9	8	10	11	20	20	85	86
36	4	3	7	12	19	19	83	84
37	2	1	6	13	18	18	81	82
38	5	16	15	14	21	21	79	80
39	17	32	30	24	22	22	77	78
40	34	33	31	25	23	23	41	76
				26	28	28	42	75
				27	29	29	43	71



THE LODE CLAIMS OF  
**ARIZONA MICA PROPERTIES, INC**  
 1144 EAST JEFFERSON  
 PHOENIX, ARIZONA 85034

KNOWN AS  
**SPENCER #1 - #43**

SITUATE IN  
 SECS. 7, 12, 13 & 18 Tps. 8N.,  
 Rs. 1 & 2E., G. & S.R.M.

COMPASS AND CHAIN SURVEY BY  
**DIETZ AND ASSOCIATES**  
 PHOENIX ARIZONA

SCALE 1" = 1000'

REV021899A KDM

176

147

R.I.E.  
 R.2.E.

X DENOTES LOCATION MONUMENT  
 ALL CORNERS AND END CENTERS ARE 2" X 4" WOOD POSTS OR BETTER  
 ALL CLAIMS ARE 600' X 1500' UNLESS OTHERWISE NOTED  
 ALL LOCATION MONUMENTS ARE 10' FROM THEIR RESPECTIVE END CENTERS UNLESS OTHERWISE NOTED

A MC 351346

STATE OF ARIZONA )  
 ) SS.  
COUNTY OF YAVAPAI )

NOTICE OF RELOCATION OF MINING CLAIM  
(LODE)

NOTICE IS HEREBY GIVEN THAT Arizona Mica Properties, Inc., an Arizona corporation, hereby claims the land hereinafter described as a Lode Mining Claim, under and pursuant to the laws of the United States of America and the State of Arizona, having discovered a lode, vein or deposit within the limits of this claim as hereinafter established.

THE NAME OF THE CLAIM is SPENCER # 42

THIS IS A RELOCATION of the SPENCER # 42 lode claim, AMC No. 350634, located on Sept, 23, 1998 and recorded in Docket 3605, Page 745, in the office of the County Recorder, Yavapai County, Arizona.

THAT THE EXTENT of this claim is 1500 feet in length and 600 feet along the surface in width, claiming 300 feet on either side of the center line. The "location monument" at which a copy of this notice is posted, is on the center line 10 feet from the North end center; thence in length 1490 feet in a South direction and 10 feet in a North direction. The general course of the claim is North to South.

THE UNDERSIGNED has distinctly marked the said location on the ground, so that its surface boundaries may be readily traced, by six substantial posts at least 2" x 2" x 4'6", at each corner and end center, each so marked or inscribed as to indicate the intended location.

SAID CLAIM is situated in an Unknown Mining District, Yavapai County, State of Arizona, and is more particularly described as follows:

BEGINNING at the N.E. corner monument, which is located East ~~West~~ 3456 ft. and ~~South~~ North 6000 ft. from the East Sec. Cor. of Secs. 12 & 13, T.8N., R.1E., G. & S.R.M; thence  
1500 feet South to the SE corner; thence  
300 feet West to the South end center; thence  
300 feet West to the SW corner; thence  
1500 feet North to the NW corner: thence  
300 feet East to the North end center; thence  
300 feet East to the point and place of beginning.

Said claim is located in the:

NE 1/4 Sec. 7 & SE 1/4 Sec. 6, T.8N., R. 2 E., G. & S.R.M.

DATED and POSTED on the ground this 19 day of February 1999.

BY:   
Dietz and Associates, Agent

LOCATOR: Arizona Mica Properties, Inc.  
1144 East Jefferson ~~St.~~  
Phoenix, Arizona 85034

PHOENIX, ARIZONA  
1999 FEB 25 A 11: 54  
RECEIVED  
B.L.M. AZ STATE OFFICE

AMC 351947

178	144	148	127	124	101	100	89	88
176	147	146	123	122	99	98	87	88
	35	9	8	10	11	20	85	86
	36	4	3	7	12	19	83	84
	37	2	1	6	13	18	81	82
	38	5	16	15	14	21	79	80
	39	17	32	30	24	22	77	78
	40	34	33	31	25	23	41	76
					26	28	42	75
					27	29	43	74

R.I.E.  
R.2.E.

X DENOTES LOCATION MONUMENT  
 ALL CORNERS AND END CENTERS ARE 2" X 2" X 4'6" WOOD POSTS OR BETTER  
 ALL CLAIMS ARE 600' X 1500' UNLESS OTHERWISE NOTED  
 ALL LOCATION MONUMENTS ARE 10' FROM THEIR RESPECTIVE END CENTERS UNLESS OTHERWISE NOTED

THE LODE CLAIMS OF  
**ARIZONA MICA PROPERTIES, INC**  
 1144 EAST JEFFERSON  
 PHOENIX, ARIZONA 85034

KNOWN AS  
**SPENCER #1 - #43**

SITUATE IN  
 SECS. 7, 12, 13 & 18 Tps.8N.,  
 Rs.1 & 2E., G.& S.R.M.

COMPASS AND CHAIN SURVEY BY  
**DIETZ AND ASSOCIATES**  
 PHOENIX ARIZONA

SCALE 1" = 1000'



199 FEB 25 A 11:54

REV 02/18/99A  
 PHOENIX, ARIZONA  
 FTL Spencer\_01.dwg  
 KDM

STATE OF ARIZONA )  
 ) SS.  
COUNTY OF YAVAPAI )

NOTICE OF RELOCATION OF MINING CLAIM  
(LODE)

NOTICE IS HEREBY GIVEN THAT Arizona Mica Properties, Inc., an Arizona corporation, hereby claims the land hereinafter described as a Lode Mining Claim, under and pursuant to the laws of the United States of America and the State of Arizona, having discovered a lode, vein or deposit within the limits of this claim as hereinafter established.

THE NAME OF THE CLAIM is SPENCER # 43

THIS IS A RELOCATION of the SPENCER # 43 lode claim, AMC No. 350635, located on Sept. 23, 1998 and recorded in Docket 3605, Page 746, in the office of the County Recorder, Yavapai County, Arizona.

THAT THE EXTENT of this claim is 1500 feet in length and 600 feet along the surface in width, claiming 300 feet on either side of the center line. The "location monument" at which a copy of this notice is posted, is on the center line 10 feet from the North end center; thence in length 1490 feet in a South direction and 10 feet in a North direction. The general course of the claim is North to South.

THE UNDERSIGNED has distinctly marked the said location on the ground, so that its surface boundaries may be readily traced, by six substantial posts at least 2" x 2" x 4'6", at each corner and end center, each so marked or inscribed as to indicate the intended location.

SAID CLAIM is situated in an Unknown Mining District, Yavapai County, State of Arizona, and is more particularly described as follows:


BEGINNING at the N.E. corner monument, which is located East ~~West~~ 1050 ft. and ~~South~~ North 6000 ft. from the East Sec. Cor. of Secs. 12 & 13, T.8N., R.1E., G. & S.R.M; thence

1500 feet South to the SE corner; thence  
300 feet West to the South end center; thence  
300 feet West to the SW corner; thence  
1500 feet North to the NW corner: thence  
300 feet East to the North end center; thence  
300 feet East to the point and place of beginning.

Said claim is located in the:

NE 1/4 Sec 7 & SE 1/4 Sec 6, T.8N., R. 2 E., G. & S.R.M.

DATED and POSTED on the ground this 19 day of February 1999.

BY:   
Dietz and Associates, Agent

LOCATOR: Arizona Mica Properties, Inc.  
1144 East Jefferson St.  
Phoenix, Arizona 85034

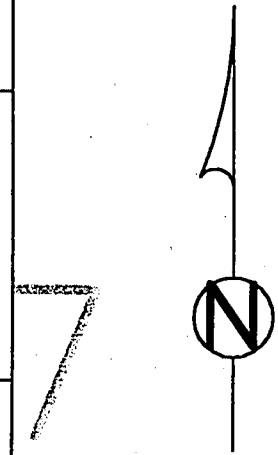
PHOENIX, ARIZONA

1999 FEB 25 A 11: 54

RECEIVED  
BLM. AZ STATE OFFICE

1  
HC  
351348

178	144	143	120	124	101	100	89	88
x	x	x	x	x	x	x	x	x
176	147	142	123	122	99	98	87	88
x	x	x	x	x	x	x	x	x
	35	9	8	10	11	20	85	86
	x	x	x	x	x	x	x	x
	36	4	3	7	12	19	83	84
	x	x	x	x	x	x	x	x
	37	2	1	6	13	18	81	82
	x	x	x	x	x	x	x	x
	38	5	16	15	14	21	79	80
	x	x	x	x	x	x	x	x
	39	17	32	30	24	22	77	78
	x	x	x	x	x	x	x	x
	40	34	33	31	25	23	41	76
	x	x	x	x	x	x	x	x
					26	28	42	75
					x	x	x	x
					27	29	43	74
					x	x	x	x



THE LODE CLAIMS OF  
**ARIZONA MICA PROPERTIES, INC**  
 1144 EAST JEFFERSON  
 PHOENIX, ARIZONA 85034  
  
 KNOWN AS  
**SPENCER #1 - #43**  
  
 SITUATE IN  
 SECS. 7, 12, 13 & 18 Tps. 8N.,  
 Rs. 1 & 2E., G. & S.R.M.

COMPASS AND CHAIN SURVEY BY  
**DIETZ AND ASSOCIATES**  
 PHOENIX ARIZONA

SCALE 1" = 1000'

REV 021899A KDM

PHOENIX, ARIZONA

X DENOTES LOCATION MONUMENT  
 ALL CORNERS AND END CENTERS ARE 2" X 2" X 4" WOOD POSTS OR BETTER  
 ALL CLAIMS ARE 600' X 1500' UNLESS OTHERWISE NOTED  
 ALL LOCATION MONUMENTS ARE 10' FROM THEIR RESPECTIVE END CENTERS UNLESS OTHERWISE NOTED

RECEIVED  
 B.L.M. AZ STATE OFFICE  
 1000 FEB 25 4 21 PM '99

R.I.E.  
R.2E.

378155 01 9

# The United States of America,

To all to whom these presents shall come, Greeting:

WHEREAS, under the provisions of Section 8 of the Act of June 28, 1934 (48 Stat. 1269), entitled "An Act To stop injury to the public grazing lands by preventing overgrazing and soil deterioration, to provide for their orderly use, improvement, and development, to stabilize the livestock industry dependent upon the public range, and for other purposes," as amended by Section 3 of the Act of June 26, 1936 (49 Stat. 1976); the State of Arizona, in exchange for certain other lands situated in said State, has selected the following described tracts of land:

Gila and Salt River Meridian, Arizona

Township seven north of Range three east.

The west half of the southeast quarter of Section nineteen, the east half of the northeast quarter, the southwest quarter of the northeast quarter, the southeast quarter, the east half of the southwest quarter and the southeast quarter of the northwest quarter of Section twenty-nine, the northwest quarter of the northeast quarter of Section thirty, and the Lots one and two and the east half of the northwest quarter of Section thirty-one.

Township eight north of Range two east.

The Lots three, four, five, and six and the east half of the southwest quarter of Section six and the Lots one, two, three, and four and the east half of the west half of Section seven.

Township nine north of Range one east.

The Section twenty-three.

Township nine north of Range two east.

The Lots one, two, three, and four, the east half of the west half



and the northeast quarter of Section thirty, containing, in the aggregate, two thousand two hundred sixty-three acres and sixty-one hundredths of an acre, according to the Official Plats of the Surveys of the said Lands on file in the General Land Office:

NOW KNOW YE, That the UNITED STATES OF AMERICA, in consideration of the premises, and in conformity with the said Acts of Congress, HAS GIVEN AND GRANTED, and by these presents DOES GIVE AND GRANT, unto the said State of Arizona, in fee simple, the tracts of land above described; TO HAVE AND TO HOLD the same, together with all the rights, privileges, immunities, and appurtenances, of whatsoever nature thereunto belonging, unto the said State of Arizona, and to its assigns forever; subject to any vested and accrued water rights for mining, agricultural, manufacturing or other purposes, and rights to ditches and reservoirs used in connection with such water rights, as may be recognized and acknowledged by the local customs, laws, and decisions of courts; and there is reserved from the lands hereby granted, a right of way thereon for ditches or canals constructed by the authority of the United States; reserving, also, to the United States, all minerals in the lands so granted, together with the right to prospect for, mine, and remove the same, as authorized by the provisions of said section 8, as amended as aforesaid.

IN TESTIMONY WHEREOF, I, Franklin D. Roosevelt,

President of the United States of America, have caused these letters to be made Patent, and the Seal of the General Land Office to be hereunto affixed.

GIVEN under my hand, at the City of Washington, the NINTH day of FEBRUARY in the year of our Lord one thousand nine hundred and FORTY-TWO and of the Independence of the United States the one hundred and SIXTY-SIXTH

(SEAL)

By the President: Franklin D. Roosevelt

By Ruth W. Tally Secretary

Asclinton

1113029 Chief, Patents Division, General Land Office.

-----  
 -----  
 GEOGRAPHIC STATE: ARIZONA MERIDIAN: 14 TOWNSHIP: 8-0N RANGE:  
 2-0E  
 -----  
 -----

SEC	SUBDIVISION	MTR X-REFERENCE	NUMBER/TYPER/DISPOSITION/ACR
ES	PROPRIETOR/INTEREST/RELATIONSHIP		
10	N2NW		CASE: AZA 000543
	YAVAPAI CNTY ENGINEER 100.00000% HOLDER		TYPE: 282201 ROW-ROADS UNDE
R RS			DISP: AUTHORIZED 07/18/67
			ACRS: 00000.145
15	W2NW,NWSW		CASE: AZA 000904
	US WEST COMMUNICATIO 100.00000% HOLDER/BILLEE		TYPE: 286202 ROW-TELEPHONE-
TELEG			DISP: AUTHORIZED 09/19/67
			ACRS: 00001.100
10	E2NWNWNW		CASE: AZA 001381
	YAVAPAI CNTY BD SUPV 100.00000% PATENTEE		TYPE: 274000 SALE-REC & PUB
PURP			DISP: AUTHORIZED 11/13/68
			ACRS: 00005.000
010	WEST 70 FT OF E2NWNWNW		CASE: AZA 00138101
	YAVAPAI CNTY BD SUPV 100.00000% PATENTEE		TYPE: 274000 SALE-REC & PUB
PURP			DISP: AUTHORIZED 02/28/78
			ACRS: 00000.510
27	S2SE		CASE: AZA 002697
	AZ SHWY 100.00000% HOLDER		TYPE: 282105 FED AID HIGHWA
34	N2NENE,NENW		DISP: AUTHORIZED 10/14/68
Y (SE			ACRS: 00008.400
32	SWSW	14 7-0N 2-0E	CASE: AZA 004393
	AZ PUBLIC SERVICE CO 100.00000% PERMITTEE		TYPE: 285002 ROW-POWER TRAN
S LIN			DISP: AUTHORIZED 04/09/70
			ACRS: 00003.750
10	E2NW,SESWNW	14 6-0N 2-0E	CASE: AZA 006014

AZ PUBLIC SERVICE UU 100.00000% HOLDER/BILLEE

15 W2 14 7-0N 2-0E TYPE: 285002 ROW-POWER TRAN  
S LIN  
22 NW, NWSW DISP: AUTHORIZED 04/28/72  
27 SWNW ACRS: 00019.030  
34 W2

1 E2SW 14 4-0N 1-0W CASE: AZA 006121  
AZ PUBLIC SERVICE CO 33.33333% HOLDER/BILLEE  
1 LOT 3 14 5-0N 1-0E TYPE: 285002 ROW-POWER TRAN  
S LIN SRP PUBLIC LANDS DIV 33.33333% HOLDER/BILLEE  
12 E2W2 14 7-0N 2-0E DISP: AUTHORIZED 04/17/72  
TUCSON ELEC POWER CO 33.33300% HOLDER/BILLEE  
14 SESE 14 9-2N 3-0E ACRS: 00668.700  
23 NE, E2SW, NWSE 14 11-0N 3-0E  
26 N2NW 14 12-0N 2-0E  
27 SENE, SE 14 13-0N 2-0E  
34 W2NE, E2NW, SW

-----  
-----  
CASE TYPE: ALL DISPO: ALL

14 8-0N 2-0E

-----  
 -----  
 GEOGRAPHIC STATE: ARIZONA MERIDIAN: 14 TOWNSHIP: 8-0N RANGE:  
 2-0E  
 -----  
 -----

SEC SUBDIVISION MTR X-REFERENCE NUMBER/TYPER/DISPOSITION/ACR  
 ES PROPRIETOR/INTEREST/RELATIONSHIP  
 -----  
 -----

10	SWNW, E2NW US WEST COMMUNICATIO	100.00000% PERMITTEE	CASE: AZA 006273
	TELEG		TYPE: 286202 ROW-TELEPHONE-
			DISP: AUTHORIZED 10/19/71
			ACRS: 00001.227
1	SWNWSW, SWSENWSW, NWNWSWSW YAVAPAI CNTY BD SUPV	100.00000% APPLICANT	CASE: AZA 007295
1	E2NWSWSW, NESWSW, W2NWSESW		TYPE: 240006 R&PP CLASS
1	N2NWSWSESW, NESESWSW		DISP: AUTHORIZED 04/25/74
1	N2NWSESW		ACRS: 00040.000
1	SWNWSW, SWSENWSW, NWNWSWSW YAVAPAI CNTY BD SUPV	100.00000% LESSEE	CASE: AZA 00729501
1	E2NWSWSW, NESWSW, W2NWSESW		TYPE: 291200 R AND PP LEASE
1	N2NWSWSESW, NESESWSW		DISP: AUTHORIZED 04/25/74
1	N2NWSESW		ACRS: 00040.000
4	E2SWSE AZ PUBLIC SERVICE CO	100.00000% HOLDER/BILLEE	CASE: AZA 008775
	S LIN		TYPE: 285002 ROW-POWER TRAN
			DISP: AUTHORIZED 01/22/75
			ACRS: 00000.296
10	W2NWNWNW YAVAPAI CNTY BD SUPV	100.00000% PATENTEE	CASE: AZA 009885
	PURP		TYPE: 274000 SALE-REC & PUB
			DISP: AUTHORIZED 11/13/81
			ACRS: 00005.000
10	W2W2NENWNW YAVAPAI CNTY BD SUPV	100.00000% PATENTEE	CASE: AZA 010351
	PURP		TYPE: 274000 SALE-REC & PUB
			DISP: AUTHORIZED 11/16/84
			ACRS: 00002.500
4	SWSE LESS PATENTED MS YAVAPAI CNTY BD SUPV	100.00000% HOLDER	CASE: AZA 010635
4	3512		TYPE: 281001 ROW-ROADS

DISP: AUTHORIZED 11/19/87  
ACRS: 00001.240

9 NENE  
TRAILS END WATER CO 100.00000% HOLDER/BILLEE  
LITY

CASE: AZA 010636  
TYPE: 287001 ROW-WATER FACI

DISP: AUTHORIZED 05/19/78  
ACRS: 00000.236

9 LOT 1  
YAVAPAI CNTY BD SUPV 100.00000% PATENTEE  
PURP

CASE: AZA 012311  
TYPE: 274000 SALE-REC & PUB

DISP: AUTHORIZED 01/06/84  
ACRS: 00006.570

-----  
-----  
CASE TYPE: ALL DISPO: ALL

14 8-ON 2-0E

-----  
 GEOGRAPHIC STATE: ARIZONA MERIDIAN: 14 TOWNSHIP: 8-0N RANGE:  
 2-0E  
 -----

-----  
 SEC SUBDIVISION MTR X-REFERENCE NUMBER/TYPER/DISPOSITION/ACR  
 ES PROPRIETOR/INTEREST/RELATIONSHIP  
 -----

10	NWSWNWNW EAGLE WEST LLC	100.00000%	HOLDER/BILLEE		CASE: AZA 013119
	FLPMA				TYPE: 286001 ROW-COMM SITE-
					DISP: AUTHORIZED 08/10/95
					ACRS: 00000.060
9	NENE AZ PUBLIC SERVICE CO	100.00000%	HOLDER/BILLEE		CASE: AZA 013885
10	NWNW				TYPE: 285003 ROW-POWER TRAN
	S, FLP				DISP: AUTHORIZED 05/05/80
					ACRS: 00000.230
4	W2SW	14	7-0N 2-0E		CASE: AZA 013912
	US WEST COMMUNICATIO	100.00000%	HOLDER/BILLEE		
4	LOT 4	14	9-0N 2-0E		TYPE: 286203 ROW-TEL & TELE
	G, FL				
8	NE, SW	14	9-2N 2-0E		DISP: AUTHORIZED 07/14/82
9	NWNWNW	14	10-0N 2-0E		ACRS: 00020.149
17	W2NW	14	11-0N 2-0E		
20	W2	14	12-0N 1-0E		
29	SE	14	12-0N 2-0E		
32	E2	14	13-0N 1-0E		
32	E2	14	14-0N 1-0E		
*29	E2NW				
32	SWSW	14	7-0N 2-0E		CASE: AZA 017148
	AZ PUBLIC SERVICE CO	100.00000%	HOLDER/BILLEE		TYPE: 285003 ROW-POWER TRAN
	S, FLP				DISP: AUTHORIZED 11/03/81
					ACRS: 00000.530
28	NE, NWNW, S2NW, S2 LAZANSKI MICHAEL	100.00000%	LESSEE		CASE: AZA 017648
33	ALL				TYPE: 311111 O&G LSE NONCOM
	P PUB				DISP: CLOSED 09/01/83
					ACRS: 01240.000
3	LOT 1 FERC	14	3-0N 2-0E		CASE: AZA 018560
		100.00000%	HOLDING AGENC		

22	SWSW	14	4-0N	2-0E	TYPE: 234400 WDL-FED ENERGY
REG	PACIFIC GAS & ELEC	0.00000%	APPLICANT		
27	NWNW, SESW, W2SW	14	5-0N	2-0E	DISP: CLOSED 05/13/83
		14	6-0N	2-0E	ACRS: 00034.000
		14	7-0N	2-0E	
		14	9-0N	2-0E	
		14	9-0N	3-0E	

10	E2				CASE: AZA 018641
	BLM PHOENIX FO	100.00000%	HOLDER		
15	NE				TYPE: 281007 ROW-ROADS FEDE
RAL	F				DISP: AUTHORIZED 05/30/83
					ACRS: 00016.530

32	SWSW	14	7-0N	2-0E	CASE: AZA 018788
	MUELLER MARY G	0.00000%	APPLICANT		
					TYPE: 281001 ROW-ROADS
					DISP: CLOSED 10/25/83
					ACRS: 00001.000

\* = REJECTED/SEGREGATED/ASSIGNED-OUT

-----

-----

CASE	TYPE: ALL	DISPO: ALL	14	8-0N	2-0E
------	-----------	------------	----	------	------

-----  
 -----  
 GEOGRAPHIC STATE: ARIZONA MERIDIAN: 14 TOWNSHIP: 8-0N RANGE:  
 2-0E  
 -----  
 -----

SEC SUBDIVISION MTR X-REFERENCE NUMBER/TYPER/DISPOSITION/ACR  
 ES PROPRIETOR/INTEREST/RELATIONSHIP

32 SW 14 7-0N 2-0E CASE: AZA 018930  
 MC DOT 100.00000% HOLDER  
 TYPE: 282201 ROW-ROADS UNDE

R RS  
 DISP: AUTHORIZED 09/15/87  
 ACRS: 00021.820

10 NW CASE: AZA 019324  
 YAVAPAI CNTY BD SUPV 100.00000% PERMITTEE  
 TYPE: 282201 ROW-ROADS UNDE

R RS  
 DISP: AUTHORIZED 08/03/84  
 ACRS: 00009.000

1 NESW, NENWSW, E2NWNWSW 14 4-0N 1-0E CASE: AZA 020346BF  
 BLM PHOENIX FO 100.00000% ADMIN MGT ENT

1 NWNWNWSW, E2SENWSW 14 6-0S 13-0E TYPE: 221006 EX-STATE SEC 2  
 06, F

1 NWSENWSW, SWNWSWSW, SWSWSW 14 6-0S 14-0E DISP: CLOSED 04/10/91  
 1 S2NWSESW, S2SESW 14 7-0N 1-0E ACRS: 63918.760

1 E2SESW, E2W2SESW, SE 14 7-0N 2-0E

1 S2NWSWSESW, SWSWSESW 14 7-0S 13-0E

1 LOT 1-4 14 7-0S 14-0E

10 E2NE 14 8-0N 1-0E

11 N2, N2SW, SE 14 9-0N 1-0E

12 ALL 14 9-0N 2-0E

14 NE, E2NW, S2 14 9-0N 3-0E

22 E2, NW, N2SW, SESW 14 9-2N 2-0E

23 ALL 14 9-2N 3-0E

26 N2N2 14 10-0N 2-0E

27 E2, E2NW, SWNW 14 10-0S 11-0E

28 NWNW, S2NW, SW, E2 14 10-0S 12-0E

29 SE, S2NE 14 11-0N 2-0E

32 E2NW, SW, E2 14 11-0N 3-0E

33 ALL 14 12-0N 1-0E

34 ALL 14 12-0N 2-0E

14 13-0N 1-0E

14 13-0N 2-0E

14 14-0N 1-0W

14 14-0N 2-0E

14 16-0N 1-0E

14 16-0N 1-0W



1	NESW, SE	14	1-0N	15-2E	CASE: AZA	020346UF
	BLM PHOENIX FO	100.00000%	ADMIN	MGT ENT		
1	NENWSW, E2NWNWSW, NWNWNWSW	14	4-0N	1-0E	TYPE: 220100	EX-BLM SEC 206
	FLP					
1	E2SENWSW, NWSSENWSW	14	4-0S	8-0E	DISP: CLOSED	03/22/91
1	SWNWSWSW, SWSWSW	14	4-0S	9-0E	ACRS: 63933.850	
1	S2NWSESW, S2SESW	14	7-0N	1-0E		
1	E2SESW, E2W2SESW	14	7-0N	2-0E		
1	S2NWSWSESW, SWSWSESW	14	7-0S	4-0E		
1	LOT 1-4	14	8-0N	1-0E		
10	E2NE	14	9-0N	1-0E		
11	N2, N2SW, SE	14	9-0N	2-0E		
12	ALL	14	9-0N	3-0E		
14	NE, E2NW, S2	14	9-2N	2-0E		

-----

CASE TYPE: ALL    DISPO: ALL

14    8-0N    2-0E

-----  
 GEOGRAPHIC STATE: ARIZONA MERIDIAN: 14 TOWNSHIP: 8-0N RANGE:  
 2-0E  
 -----

SEC ES	SUBDIVISION PROPRIETOR/INTEREST/RELATIONSHIP	MTR	X-REFERENCE	NUMBER/TYPER/DISPOSITION/ACR
15	SE	14	9-2N 3-0E	
22	E2, NW, N2SW, SESW	14	10-0N 2-0E	
23	ALL	14	10-0S 11-0E	
26	N2N2	14	10-0S 12-0E	
27	E2, E2NW, SWNW	14	11-0N 2-0E	
28	E2, NWNW, S2NW, SW	14	11-0N 3-0E	
29	SE, S2NE	14	12-0N 1-0E	
32	E2, E2NW, SW	14	12-0N 2-0E	
33	ALL	14	13-0N 1-0E	
34	ALL	14	13-0N 2-0E	
		14	14-0N 1-0W	
		14	14-0N 2-0E	
		14	16-0N 1-0E	
		14	16-0N 1-0W	
10	E2NWSWNW US WEST COMMUNICATIO 100.00000% HOLDER	14	6-0N 2-0E	CASE: AZA 022632
15	W2NW, SW, SWSE	14	7-0N 2-0E	TYPE: 286203 ROW-TEL & TELE
G, FL				
22	W2E2	14	9-0N 2-0E	DISP: AUTHORIZED 01/06/89
27	W2E2	14	9-2N 2-0E	ACRS: 00035.690
34	W2E2	14	10-0N 2-0E	
		14	11-0N 2-0E	
		14	12-0N 1-0E	
		14	13-0N 1-0E	
		14	13-0N 1-2E	
21	PT OF SWSWSWSW BLM PHOENIX FO 50.00000% JOINT ADMIN	14	5-0N 2-0E	CASE: AZA 022688
28	PT OF W2NWNWNW OMPLI MARICOPA CNTY SUPV 50.00000% JOINT ADMIN	14	6-0N 2-0E	TYPE: 206400 ADM LAND USE-C
28	SWNWNW, W2SWNW, S2SWNESW	14	7-0N 2-0E	DISP: AUTHORIZED 05/14/87
28	W2NWSW, SENWSW, W2NESESW			ACRS: 01359.630
28	SENESESW, N2NWSESW			
28	SENWSESW, SWNWSWSE			
28	W2SWSWSE			
33	S2N2NENE, N2S2NENE			
33	N2N2NWNE, SENENWNE			
33	NESESESE, S2SESESE			
34	SWSWNEW, N2S2NWNW			
34	SESEWNEW, E2SESWNW			
34	W2W2SEW, E2E2NWSW			
34	SWSEWNSW, N2NESWSW			
34	SWNESWSW, E2NWSWSW			

34 SWNWSWSW, N2SWSWSW  
34 SWSWSWSW

6	PTS OF LOT 2	14	9-0N	2-0E	CASE: AZA	022689
	BLM PHOENIX FO	50.00000%	JOINT	ADMIN		
6	E2E2NWSE, NENESWSE	14	9-2N	2-0E	TYPE: 206400	ADM LAND USE-C
OMPLI	YAVAPAI CNTY BD SUPV	50.00000%	JOINT	ADMIN		
6	W2NWSESE, SENWSESE	14	10-0N	2-0E	DISP: AUTHORIZED	05/14/87
6	N2SWSESE, N2SESWSESE	14	11-0N	2-0E	ACRS: 02161.980	
6	W2SESESE, SESESESE	14	12-0N	2-0E		
7	NENENE, E2SENESE, E2E2SENE					
7	N2NENESE, SWNENESE					

N/A

-----  
CASE TYPE: ALL DISPO: ALL

14 8-0N 2-0E

-----  
 GEOGRAPHIC STATE: ARIZONA MERIDIAN: 14 TOWNSHIP: 8-0N RANGE:  
 2-0E  
 -----

SEC SUBDIVISION MTR X-REFERENCE NUMBER/TYPER/DISPOSITION/ACR  
 ES PROPRIETOR/INTEREST/RELATIONSHIP

7 SWNESE, NWSENESE  
 7 E2E2SEWSE, E2NESWSE  
 7 W2NWSESE, SENWSESE  
 7 E2SWSESE, SWSWSESE  
 18 NWNWNENE, E2NENWNE  
 18 SWNENWNE, W2SENWNE  
 18 W2NESWNE, SENESWNE  
 18 N2NWSESWNE, E2SESWNE  
 18 W2SWSENE, E2NENWSE, SENWSE  
 18 W2NESWSE, SENESWSE  
 18 NESESWSE, N2SWSESE  
 18 N2S2SWSESE, W2SESESE  
 18 SESESESE  
 19 NENENENE  
 20 SWSWENENW, W2NENWNW  
 20 SENENWNW, N2NWNWNW  
 20 SENWNWNW, SENWNW, E2E2SWNW  
 20 W2W2SEW, W2NWNESW  
 20 SENWNESW, E2SWNESW  
 20 E2SENESEW, SWSENESEW  
 20 E2NENWSW, SWNESE, SENWSE  
 20 N2SWNWSE, SWSWNWSE  
 20 NESWSE, S2NESESE, NWSESE  
 20 NESESESE  
 21 SWNWSWSW, SWSWSW  
 28 PTS OF E2NWNWNW

N/A

15 NWNW CASE: AZA 022736  
 SCHMIDT DOROTHY 100.00000% PARTY-IN-INTE  
 CCUPA TYPE: 292803 UNAUTHORIZED O  
 DISP: CLOSED 08/20/92  
 ACRS: 00001.000

15 MS 4621 CASE: AZA 022750  
 CETTO C J 100.00000% PARTY-IN-INTE  
 CCUPA TYPE: 292803 UNAUTHORIZED O  
 DISP: PENDING 07/05/78  
 ACRS: 00001.000

4 PART CASE: AZA 022754  
 UNKNOWN 100.00000% PARTY-IN-INTE  
 TYPE: 292803 UNAUTHORIZED O

CCUPA

DISP: PENDING 06/27/77

ACRS: 00001.000

29 NWNE  
DENSON JAMES L

14 7-0N 2-0E  
50.00000% APPLICANT

CASE: AZA 023014

34 NWNW  
2, FL MCCANN DELMAR

50.00000% APPLICANT

TYPE: 292006 PERMITS SEC 30

DISP: CLOSED 06/23/88

ACRS: 00001.500

-----  
-----  
CASE TYPE: ALL DISPO: ALL

14 8-0N 2-0E

-----  
 -----  
 GEOGRAPHIC STATE: ARIZONA                      MERIDIAN: 14      TOWNSHIP: 8-0N      RANGE:  
 2-0E  
 -----  
 -----

SEC ES	SUBDIVISION PROPRIETOR/INTEREST/RELATIONSHIP	MTR X-REFERENCE	NUMBER/TYPER/DISPOSITION/ACR
15	E2NWNW MT TOP HONEY CO	14 7-0N 2-0E 100.00000% PERMITTEE 14 9-0N 2-0E	CASE: AZA 023289 TYPE: 292006 PERMITS SEC 30 DISP: CLOSED 04/20/92 ACRS: 00000.460
2, FL			
21	PART BIEWER EDNA M	14 6-0S 11-0W 50.00000% APPLICANT	CASE: AZA 023360BP TYPE: 220100 EX-BLM SEC 206
27	PART , FLP BIEWER WALTER E	14 10-0N 15-0W 50.00000% APPLICANT	DISP: CLOSED 06/04/92 ACRS: 00001.000
28	PART	14 11-0N 2-0E	
28	PART	14 11-0S 31-0E	
29	PART	14 12-0S 30-0E	
		14 12-0S 31-0E	
		14 12-0S 32-0E	
		14 13-0S 30-0E	
		14 13-0S 31-0E	
		14 15-0N 12-0W	
		14 15-0N 13-0W	
		14 18-0S 16-0E	
		14 18-0S 17-0E	
		14 19-0S 18-0E	
		14 20-0N 17-0W	
		14 20-0S 18-0E	
		14 23-0S 22-0E	
		14 34-0N 7-0W	
*21	PART OF SENW & E2SW WEST BLM PHOENIX FO	14 18-0S 16-0E 100.00000% ADMIN MGT ENT	CASE: AZA 023360CP TYPE: 220100 EX-BLM SEC 206
*21	OF AGUA FRIA RIVER , FLP	14 19-0S 18-0E	DISP: AUTHORIZED 12/02/91 ACRS: 01094.200
*28	PART OF NENW WEST OF AGUA FRIA RIVER	14 20-0S 17-0E 14 20-0S 18-0E 14 21-0N 17-0W	
10	E2NW, SWNW AMER TEL & TEL	14 6-0N 2-0E 100.00000% HOLDER/BILLEE	CASE: AZA 023641 TYPE: 286203 ROW-TEL & TELE
15	W2NW, SW G, FL	14 7-0N 2-0E	DISP: AUTHORIZED 04/13/89 ACRS: 00037.370
22	E2	14 9-0N 2-0E	
27	W2E2	14 9-2N 2-0E	
34	W2E2	14 10-0N 2-0E	

14 11-0N 2-0E  
14 12-0N 1-0E  
14 13-0N 1-0E  
14 13-0N 1-2E

6 E2SW  
BLM AZ SO

14 7-0N 1-0E CASE: AZA 02370024  
100.00000% ACQUIRING AGE

6 LOT 3-6

14 7-0N 2-0E

TYPE: 221005 EX-ST-SPECIAL

ACTS

7 E2W2

14 8-0N 1-0E

DISP: CLOSED 11/02/92

7 LOT 1-4

14 9-0N 1-0E

ACRS: 11819.970

30 E2SW

30 LOT 3,4

31 E2W2

31 LOT 1-4

*N/A*

*(patent  
still  
on plat)*

\* = REJECTED/SEGREGATED/ASSIGNED-OUT

-----  
-----  
CASE TYPE: ALL DISPO: ALL

14 8-0N 2-0E

-----  
 GEOGRAPHIC STATE: ARIZONA MERIDIAN: 14 TOWNSHIP: 8-0N RANGE:  
 2-0E  
 -----

-----  
 SEC SUBDIVISION MTR X-REFERENCE NUMBER/TYPER/DISPOSITION/ACR  
 ES PROPRIETOR/INTEREST/RELATIONSHIP  
 -----

9	LOT 2				CASE: AZA	023804
	YAVAPAI CNTY BD SUPV	100.00000%	LESSEE			
10	SWNWNW				TYPE: 240006 R&PP CLASS	
10	W2W2SENWNW				DISP: AUTHORIZED 08/30/89	
					ACRS: 00018.140	
9	LOT 2				CASE: AZA	02380401
	YAVAPAI CNTY BD SUPV	100.00000%	LESSEE			
10	SWNWNW				TYPE: 291200 R AND PP LEASE	
10	W2W2SENWNW				DISP: AUTHORIZED 01/14/98	
					ACRS: 00018.140	
015	NW				CASE: AZA	023902
	UNKNOWN	100.00000%	PARTY-IN-INTE			
					TYPE: 292802 UNAUTHORIZED D	
	EVELO				DISP: PENDING 05/15/85	
					ACRS: 00001.000	
1	NESW, SE	14	1-0N	15-2E	CASE: AZA	025142FD
	BLM PHOENIX FO	100.00000%	ADMIN MGT ENT			
1	NENWSW, E2NWNWSW, NWNWNWSW	14	4-0N	1-0E	TYPE: 220100 EX-BLM SEC 206	
	, FLP					
1	E2SENWSW, NWSSENWSW	14	4-0S	8-0E	DISP: CLOSED 12/17/93	
1	SWNWSWSW, SWSWSW	14	4-0S	9-0E	ACRS: 30017.160	
1	S2NWSESWSW, S2SESWSW	14	7-0N	2-0E		
1	E2SESW, E2W2SESW	14	7-0S	4-0E		
1	S2NWSWSESW, SWSWSESW	14	9-0N	2-0E		
1	LOT 1-4	14	10-0S	11-0E		
10	E2NE	14	10-0S	12-0E		
11	N2, N2SW, SE	14	11-0N	2-0E		
12	ALL	14	12-0N	1-0E		
14	NE, E2NW, S2	14	12-0N	2-0E		
15	SE	14	13-0N	1-0E		
22	E2, NW, N2SW, SESW	14	13-0N	2-0E		
23	ALL	14	14-0N	1-0W		
26	N2N2	14	14-0N	2-0E		
27	E2, E2NW, SWNW	14	16-0N	1-0E		
33	ALL	14	16-0N	1-0W		
34	ALL					
16	E2SENE				CASE: AZA	025214
	HORSESHOE ENTERPRISE	100.00000%	PERMITTEE			



ATED-

TYPE: 361112 MIN MAT NEGOTI

DISP: CLOSED 11/06/97  
ACRS: 00020.000

10 M&B IN NW4  
YAVAPAI CNTY BD SUPV 100.00000% HOLDER

CASE: AZA 025350

TYPE: 281001 ROW-ROADS  
DISP: AUTHORIZED 07/25/91  
ACRS: 00000.860

-----  
-----  
CASE TYPE: ALL DISPO: ALL

14 8-0N 2-0E

-----  
 -----  
 GEOGRAPHIC STATE: ARIZONA MERIDIAN: 14 TOWNSHIP: 8-0N RANGE:  
 2-0E  
 -----  
 -----

SEC ES	SUBDIVISION PROPRIETOR/INTEREST/RELATIONSHIP	MTR X-REFERENCE	NUMBER/TYPER/DISPOSITION/ACR
33	ALL	14 7-0N 2-0E	CASE: AZA 025546FD
	BLM PHOENIX FO	100.00000% ADMIN MGT ENT	
34	ALL		TYPE: 220100 EX-BLM SEC 206
, FLP			DISP: CLOSED 06/10/95
			ACRS: 06696.540
4	ALL		CASE: AZA 025669
	RAYROCK MINES INC	50.00000% OPERATOR	
TICE	RAYROCK MINES INC	50.00000% CLAIMANT	TYPE: 380913 SURFACE MGT-NO
			DISP: AUTHORIZED 09/13/91
			ACRS: 00001.000
020	SE		CASE: AZA 025685
	FREEMAN CLIFF	100.00000% OPERATOR	
029	NE		TYPE: 380913 SURFACE MGT-NO
TICE	FREEMAN CLIFF	100.00000% CLAIMANT	DISP: AUTHORIZED 01/14/83
			ACRS: 00005.000
3	PART	14 9-0N 2-0E	CASE: AZA 025717
	RAYROCK MINES INC	0.00000% OPERATOR	
4	PART		TYPE: 380913 SURFACE MGT-NO
TICE	RAYROCK MINES INC	100.00000% CLAIMANT	DISP: AUTHORIZED 07/26/88
5	PART		ACRS: 00001.000
8	PART		
9	PART		
10	PART		
15	PART		
16	PART		
17	PART		
15	PART		CASE: AZA 025739
	AUSTIN DANIEL D	0.00000% OPERATOR	
TICE	AUSTIN DANIEL D	100.00000% CLAIMANT	TYPE: 380913 SURFACE MGT-NO
			DISP: CLOSED 11/06/92
			ACRS: 00001.000
30	PART		CASE: AZA 025802
	BABINEAU FRED	0.00000% OPERATOR	
31	PART		TYPE: 380913 SURFACE MGT-NO

TICE BABINEAU FRED 100.00000% CLAIMANT

DISP: CLOSED 09/17/92  
ACRS: 00001.000

15 PART  
AZ ZINC PLATERS INC 0.00000% OPERATOR

CASE: AZA 025842

16 PART  
TICE SCHLEISMAN WILLIAM T 100.00000% CLAIMANT

TYPE: 380913 SURFACE MGT-NO

DISP: AUTHORIZED 09/12/91  
ACRS: 00004.820

15 PART  
AZ ZINC PLATERS INC 0.00000% OPERATOR

CASE: AZA 0258420

16 PART  
TICE SCHLEISMAN WILLIAM T 100.00000% CLAIMANT

TYPE: 380913 SURFACE MGT-NO

DISP: PENDING 10/15/96  
ACRS: 00004.820

-----  
-----  
CASE TYPE: ALL DISPO: ALL

14 8-0N 2-0E

-----  
 -----  
 GEOGRAPHIC STATE: ARIZONA MERIDIAN: 14 TOWNSHIP: 8-0N RANGE:  
 2-0E  
 -----  
 -----

SEC SUBDIVISION MTR X-REFERENCE NUMBER/TYPE/DISPOSITION/ACR  
 ES PROPRIETOR/INTEREST/RELATIONSHIP  
 -----  
 -----

4 PART OF N2 CASE: AZA 026454  
 DOMMIN RALPH 100.00000% CLAIMANT  
 TYPE: 380913 SURFACE MGT-NO  
 TICE DISP: AUTHORIZED 02/14/92  
 ACRS: 00001.000

16 W2E2NE, E2SWNE CASE: AZA 026459  
 HORSESHOE ENTERPRISE 100.00000% APPLICANT  
 TICE TYPE: 380913 SURFACE MGT-NO  
 DISP: AUTHORIZED 02/25/92  
 ACRS: 00001.000

6 E2SW 14 6-0N 1-0E CASE: AZA 026800PT  
 AZ SLD 100.00000% PROPONENT  
 6 LOT 3-6 14 6-0N 1-0W TYPE: 221005 EX-ST-SPECIAL  
 ACTS  
 7 E2W2 14 6-0N 2-0W DISP: CLOSED 07/12/95  
 7 LOT 1-4 14 7-0N 1-0E ACRS: 37589.720  
 30 E2SW 14 7-0N 1-0W  
 30 LOT 3-4 14 7-0N 2-0E  
 31 E2W2 14 7-0N 2-0W  
 31 LOT 1-4 14 8-0N 1-0E  
 14 8-0N 1-0W  
 14 8-0N 2-0W  
 14 9-0N 1-0E  
 14 9-0N 1-0W  
 14 9-0N 2-0E  
 14 9-0N 3-0E  
 14 11-0N 2-0E  
 14 21-0S 9-0E  
 14 22-0S 8-0E

N/A

29 PART OF NENE CASE: AZA 027140  
 FREEMAN CLIFF 100.00000% CLAIMANT  
 AN TYPE: 380910 SURFACE MGT-PL  
 DISP: PENDING 07/21/92  
 ACRS: 00001.000

15 NWNW 14 9-0N 2-0E CASE: AZA 027398  
 ARP DENNIS L 100.00000% PERMITTEE

2, FL

TYPE: 292006 PERMITS SEC 30

DISP: AUTHORIZED 06/08/98  
ACRS: 00000.460

29 NENE  
ROYAL RANGERS 100.00000% LESSEE

CASE: AZA 027413

TYPE: 837000 RECREATION USE

AUTH

DISP: CLOSED 01/29/95  
ACRS: 00001.000

4 PART  
RAYROCK MINES INC 0.00000% OPERATOR

CASE: AZA 027555

TYPE: 380913 SURFACE MGT-NO

TICE RAYROCK MINES INC 100.00000% CLAIMANT

DISP: CLOSED 02/10/88  
ACRS: 00001.000

-----  
-----  
CASE TYPE: ALL DISPO: ALL

14 8-0N 2-0E

\*\*\* U.S. DEPARTMENT OF THE INTERIOR \*\*\* BUREAU OF LAND MANAGEMENT \*\*\* ORCA  
 \*\*\* GEOGRAPHIC CROSS REFERENCE \*\*\* 03/15/99 \*\*\*

-----  
 GEOGRAPHIC STATE: ARIZONA MERIDIAN: 14 TOWNSHIP: 8-0N RANGE:  
 2-0E  
 -----

SEC ES	SUBDIVISION PROPRIETOR/INTEREST/RELATIONSHIP	MTR X-REFERENCE	NUMBER/TYPER/DISPOSITION/ACR
4	PART EXXON MINERALS	0.00000% OPERATOR	CASE: AZA 027558
TICE	EXXON MINERALS	100.00000% CLAIMANT	TYPE: 380913 SURFACE MGT-NO DISP: CLOSED 12/19/89 ACRS: 00001.000
35	PART SANTA FE MINING INC	14 8-0N 3-0E 100.00000% CLAIMANT	CASE: AZA 027572
36 TICE	PART		TYPE: 380913 SURFACE MGT-NO DISP: CLOSED 08/06/87 ACRS: 00001.000
20	PART CLIFTON DAN	100.00000% CLAIMANT	CASE: AZA 027601
21 TICE	PART		TYPE: 380913 SURFACE MGT-NO DISP: CLOSED 03/30/88 ACRS: 00001.000
32	NW DESTORIES THOMAS P	100.00000% CLAIMANT	CASE: AZA 027891
TICE			TYPE: 380913 SURFACE MGT-NO DISP: CLOSED 12/13/97 ACRS: 00001.000
020	PORTION OF FREEMAN CLIFF B	100.00000% OPERATOR	CASE: AZA 028088
021	PORTION OF HIGH CLIFF ENTPR	0.00000% CLAIMANT	TYPE: 380913 SURFACE MGT-NO
029	PORTION OF SAN 2 GOLD ENTPR	0.00000% CLAIMANT	DISP: AUTHORIZED 08/20/93 ACRS: 00002.000
029	PORTION OF NW REED SCOTT C	100.00000% OPERATOR	CASE: AZA 028089
TICE	REED SCOTT C	0.00000% CLAIMANT	TYPE: 380913 SURFACE MGT-NO DISP: AUTHORIZED 08/18/93 ACRS: 00001.000

34 ~~MENE~~  
RALE MIKE JOHN 100.00000% APPLICANT  
2, FL

USE: AZA 028418  
TYPE: 292006 PERMITS SEC 30  
DISP: CLOSED 02/18/98  
ACRS: 00001.000

032 PORTION OF E2  
CHISUM J C 100.00000% OPERATOR  
TICE CHISUM J C 0.00000% CLAIMANT

CASE: AZA 028895  
TYPE: 380913 SURFACE MGT-NO  
DISP: AUTHORIZED 12/28/94  
ACRS: 00004.900

032 PORTION OF E2  
CHISUM J C 100.00000% OPERATOR  
TICE CHISUM J C 0.00000% CLAIMANT

CASE: AZA 0288950  
TYPE: 380913 SURFACE MGT-NO  
DISP: PENDING 10/10/96  
ACRS: 00004.900

-----  
-----  
CASE TYPE: ALL DISPO: ALL  
14 8-0N 2-0E





027	PART OF SWNW ZAHARICHUK DOUGLAS	100.00000%	HOLDER/BILLEE	CASE: AZA	029322
028	SENE, NESE			TYPE: 281001	ROW-ROADS
034	PART OF W2			DISP: CLOSED	05/08/98
				ACRS: 00005.854	
10	S2SENW, SESWNW, W2NWSW KEY PROMOTIONS	100.00000%	APPLICANT	CASE: AZA	029491
14	W2NW, NWSW, NESE, SWSE AUTH			TYPE: 837000	RECREATION USE
14	NENENW, SWNESW, NESESW			DISP: CLOSED	02/25/96
15	W2W2NE, W2NWSE, SENESE			ACRS: 00001.000	
15	S2NESE				
14	PORTION OF BLACK CYN BACK ROADS	100.00000%	GRANTEE	CASE: AZA	029562
		14	8-0N 1-0E		
		14	9-0N 2-0E	TYPE: 837000	RECREATION USE
	AUTH			DISP: CLOSED	06/16/97
				ACRS: 00001.000	

-----  
CASE TYPE: ALL    DISPO: ALL

14    8-0N    2-0E

-----  
 -----  
 GEOGRAPHIC STATE: ARIZONA MERIDIAN: 14 TOWNSHIP: 8-0N RANGE:  
 2-0E  
 -----  
 -----

-----  
 -----  
 SEC SUBDIVISION MTR X-REFERENCE NUMBER/TYPER/DISPOSITION/ACR  
 ES PROPRIETOR/INTEREST/RELATIONSHIP  
 -----  
 -----

034	W2				CASE: AZA	029630
	LANGMADE ROBERT H	100.00000%	HOLDER/BILLEE		TYPE: 281001	ROW-ROADS
	RINK RICHARD	100.00000%	HOLDER/BILLEE		DISP: AUTHORIZED	04/07/98
	RINK NORINE	100.00000%	HOLDER/BILLEE		ACRS: 00004.130	
20	PORTIONS OF	14	7-0N 2-0E		CASE: AZA	029795
	WAY OUT WEST OFF RD	100.00000%	LESSEE		TYPE: 837000	RECREATION USE
21	PORTIONS OF				DISP: AUTHORIZED	12/12/96
	AUTH				ACRS: 00001.000	
27	PORTIONS OF					
28	PORTIONS OF					
34	PORTIONS OF					
020	S2SESE				CASE: AZA	030043
	BLM PHOENIX FO	100.00000%	ADMIN MGT ENT		TYPE: 360413	COMMUNITY PIT-
029	NE				DISP: AUTHORIZED	02/25/97
ALL					ACRS: 00180.000	
029	NE				CASE: AZA	030287
	FREEMAN CLIFF B	100.00000%	OPERATOR		TYPE: 380910	SURFACE MGT-PL
AN	FREEMAN CLIFF B	100.00000%	CLAIMANT		DISP: PENDING	11/15/96
					ACRS: 00005.000	
029	NE				CASE: AZA	0302870
	FREEMAN CLIFF B	100.00000%	OPERATOR		TYPE: 380910	SURFACE MGT-PL
AN	FREEMAN CLIFF B	100.00000%	CLAIMANT		DISP: PENDING	10/10/96
					ACRS: 00005.000	
14	PORTIONS OF	14	7-0N 2-0E		CASE: AZA	030300
	AZ CLASSIC JEEP TOUR	100.00000%	PERMITTEE		TYPE: 837000	RECREATION USE
15	PORTIONS OF	14	8-0N 1-0E		DISP: AUTHORIZED	11/07/97
	AUTH				ACRS: 00001.000	
18	PORTIONS OF					
20	PORTIONS OF					

27 PORTIONS OF

18 PORTION OF 14 4-0S 2-0W CASE: AZA 030376  
AZ AWARENESS DESERT 100.00000% PERMITTEE  
19 PORTION OF 14 5-0S 2-0W TYPE: 837000 RECREATION USE  
AUTH  
20 PORTION OF 14 5-0S 3-0W DISP: AUTHORIZED 11/07/97  
21 PORTION OF 14 6-0N 1-0W ACRS: 00001.000

N/A

015 N2SESWNW CASE: AZA 030399  
INMARK MINING CO 100.00000% OPERATOR  
TYPE: 380913 SURFACE MGT-NO  
TICE INMARK MINING CO 100.00000% CLAIMANT  
DISP: PENDING 10/06/97  
ACRS: 00001.000

31 NE CASE: AZA 030512  
RK MARKETING 100.00000% PERMITTEE  
32 NW TYPE: 837000 RECREATION USE  
AUTH DISP: AUTHORIZED 12/16/97  
ACRS: 00001.000

-----  
-----  
CASE TYPE: ALL DISPO: ALL

14 8-0N 2-0E

\*\*\* U.S. DEPARTMENT OF THE INTERIOR \*\*\* BUREAU OF LAND MANAGEMENT \*\*\* ORCA  
 \*\*\* GEOGRAPHIC CROSS REFERENCE \*\*\* 03/15/99 \*\*\*

-----  
 GEOGRAPHIC STATE: ARIZONA MERIDIAN: 14 TOWNSHIP: 8-0N RANGE:  
 2-0E  
 -----

-----  
 SEC SUBDIVISION MTR X-REFERENCE NUMBER/TYPER/DISPOSITION/ACR  
 ES PROPRIETOR/INTEREST/RELATIONSHIP  
 -----

018	E2SW, SE	14 8-0N 1-0E	CASE: AZA 030529
	BROOKS BEN & ASSOC	0.00000% AGENT	
018	LOT 3	14 9-0N 1-0E	TYPE: 281001 ROW-ROADS
	CONTORNO SHARON	0.00000% AGENT	
019	NENENE		DISP: PENDING 12/19/97
	PLEASANT COUNTRY LTD	100.00000% APPLICANT	
020	W2, N2SE		ACRS: 00001.000
021	SWSW		
027	SWNW		
028	NENE		
034	W2		
<i>N/A</i>			
016	NE		CASE: AZA 0305780
	SCHLEISMAN WILLIAM T	0.00000% OPERATOR	
TICE	SCHLEISMAN WILLIAM T	100.00000% CLAIMANT	TYPE: 380913 SURFACE MGT-NO
			DISP: PENDING 10/15/96
			ACRS: 00001.000
15	NW		CASE: AZA 0305790
	SCHLEISMAN WILLIAM T	0.00000% OPERATOR	
TICE	SCHLEISMAN WILLIAM T	100.00000% CLAIMANT	TYPE: 380913 SURFACE MGT-NO
			DISP: PENDING 10/15/96
			ACRS: 00001.000
007	E2		CASE: AZA 030791
	AZCO MINING INC	100.00000% OPERATOR	
018	N2N2		TYPE: 380913 SURFACE MGT-NO
TICE	BLEAK/OLSEN/RUD	0.00000% CLAIMANT	DISP: PENDING 10/13/98
			ACRS: 00002.500
<i>N/A</i>			
4	E2SWSE, SESE, S2SW LESS		CASE: AZAR 0010548
	US WEST COMMUNICATIO	100.00000% HOLDER/BILLEE	
4	PATENTED MINING CLAIMS		TYPE: 286202 ROW-TELEPHONE-
TELEG			DISP: AUTHORIZED 04/26/56
			ACRS: 00002.250
10	W2E2	14 4-0N 1-0E	CASE: AZAR 0010913
	EL PASO ELECTRIC CO	100.00000% HOLDER/BILLEE	
15	W2E2	14 5-0N 1-0E	TYPE: 288100 ROW-O&G PIPELI

NES

22	W2E2	14	6-ON	2-0E
27	W2E2	14	7-ON	2-0E
34	W2E2	14	9-ON	2-0E
		14	9-2N	2-0E
		14	10-ON	2-0E
		14	11-ON	2-0E
		14	12-ON	1-0E
		14	13-ON	1-0E
		14	14-ON	1-0E

DISP: AUTHORIZED 07/02/82  
ACRS: 00211.580

10 SWNE  
EL PASO NATURAL GAS 100.00000% HOLDER

CASE: AZAR 0017553  
TYPE: 288100 ROW-O&G PIPELI

NES

DISP: AUTHORIZED 01/28/58  
ACRS: 10000.220

-----  
-----  
CASE TYPE: ALL DISPO: ALL

14 8-ON 2-0E

\*\*\* U.S. DEPARTMENT OF THE INTERIOR \*\*\* BUREAU OF LAND MANAGEMENT \*\*\* ORCA  
 \*\*\* GEOGRAPHIC CROSS REFERENCE \*\*\* 03/15/99 \*\*\*

-----  
 -----  
 GEOGRAPHIC STATE: ARIZONA MERIDIAN: 14 TOWNSHIP: 8-0N RANGE:  
 2-0E  
 -----  
 -----

SEC SUBDIVISION MTR X-REFERENCE NUMBER/TYPE/DISPOSITION/ACR  
 ES PROPRIETOR/INTEREST/RELATIONSHIP

SEC	SUBDIVISION	MTR	X-REFERENCE	NUMBER/TYPE/DISPOSITION/ACR
ES	PROPRIETOR/INTEREST/RELATIONSHIP			
32	S2SW US WEST COMMUNICATIO	14	7-0N 2-0E 100.00000% HOLDER	CASE: AZAR 0018941 TYPE: 286202 ROW-TELEPHONE- DISP: AUTHORIZED 01/14/59 ACRS: 00001.700
10	NENW, W2NE AZ PUBLIC SERVICE CO		100.00000% HOLDER	CASE: AZAR 0018990A TYPE: 285002 ROW-POWER TRAN DISP: AUTHORIZED 11/05/63 ACRS: 00001.200
10	E2NW, SESWNW, E2NESW, SESW AZ SHWY	14	9-0N 2-0E 100.00000% HOLDER	CASE: AZAR 0030988 TYPE: 282103 FED AID HIGHWA DISP: AUTHORIZED 09/27/61 ACRS: 00000.200
10	NENW, NWNE AZ SHWY		100.00000% HOLDER	CASE: AZAR 0032656 TYPE: 288100 ROW-O&G PIPELI DISP: AUTHORIZED 08/13/63 ACRS: 00001.150
15	W2 AZ SHWY		100.00000% PERMITTEE	CASE: AZPHX 0083280 TYPE: 282105 FED AID HIGHWA DISP: AUTHORIZED 01/06/47 ACRS: 00092.550
22	W2, W2SE, SESE AZ SHWY		100.00000% PERMITTEE	CASE: AZPHX 0083281 TYPE: 282105 FED AID HIGHWA DISP: AUTHORIZED 01/06/47 ACRS: 00072.520
27	E2NW, E2			CASE: AZPHX 0083282

\* . . . \*

AZ SHWY

100.00000% PERMITTEE

TYPE: 282105 FED AID HIGHWA

Y (SE

DISP: AUTHORIZED 01/06/47

ACRS: 00065.810

34 E2

AZ SHWY

100.00000% PERMITTEE

CASE: AZPHX 0083283

TYPE: 282105 FED AID HIGHWA

Y (SE

DISP: AUTHORIZED 01/06/47

ACRS: 00075.760

10 NW, E2SW

YAVAPAI CNTY BD SUPV 100.00000% PERMITTEE

CASE: AZPHX 0084077

TYPE: 282105 FED AID HIGHWA

Y (SE

DISP: AUTHORIZED 02/15/49

ACRS: 00019.510

-----

CASE TYPE: ALL DISPO: ALL

14 8-0N 2-0E

\*\*\* U.S. DEPARTMENT OF THE INTERIOR \*\*\* BUREAU OF LAND MANAGEMENT \*\*\* ORCA  
 \*\*\* GEOGRAPHIC CROSS REFERENCE \*\*\* 03/15/99 \*\*\*

-----  
 -----  
 GEOGRAPHIC STATE: ARIZONA MERIDIAN: 14 TOWNSHIP: 8-0N RANGE:  
 2-0E  
 -----  
 -----

SEC SUBDIVISION MTR X-REFERENCE NUMBER/TYPER/DISPOSITION/ACR  
 ES PROPRIETOR/INTEREST/RELATIONSHIP  
 -----  
 -----

10 SENENW CASE: AZPHX 0084389  
 AZ SHWY 100.00000% PERMITTEE  
 Y (SE TYPE: 282105 FED AID HIGHWA  
 DISP: AUTHORIZED 01/05/50  
 ACRS: 00008.000

35 NWNW CASE: AZPHX 0084853  
 AZ SHWY 100.00000% PERMITTEE  
 Y (SE TYPE: 282105 FED AID HIGHWA  
 DISP: AUTHORIZED 07/27/49  
 ACRS: 00040.000

10 E2W2,W2E2 14 3-0N 5-0E CASE: AZPHX 0085401  
 DOE WTN AREA PWR ADM 100.00000% HOLDER  
 15 W2E2 14 5-0N 4-0E TYPE: 285004 ROW-POWER TRAN  
 S-IRR  
 22 E2 14 6-0N 3-0E DISP: AUTHORIZED 06/17/52  
 27 E2 14 7-0N 2-0E ACRS: 00001.000  
 34 E2E2 14 7-0N 3-0E  
 35 SWSW 14 9-0N 2-0E  
 14 9-2N 2-0E  
 14 10-0N 2-0E  
 14 11-0N 1-0E  
 14 11-0N 2-0E  
 14 12-0N 1-0E  
 14 13-0N 1-0E  
 14 13-0N 1-0W  
 14 14-0N 1-0W

27 W2SE CASE: AZPHX 0085972  
 AZ SHWY 100.00000% HOLDER  
 Y (SE TYPE: 282105 FED AID HIGHWA  
 DISP: AUTHORIZED 11/18/49  
 ACRS: 00004.130



-----  
 GEOGRAPHIC STATE: ARIZONA                    MERIDIAN: 14    TOWNSHIP: 8-0N    RANGE: 1-0E  
 -----

SEC	SUBDIVISION	MTR X-REFERENCE	NUMBER/TYPE/DISPOSITION/ACRES	PROPRIETOR/INTEREST/RELATIONSHIP
19	PART		CASE: AZA 002506 TYPE: 380913 SURFACE MGT-NOTICE DISP: AUTHORIZED 09/11/87 ACRS: 00001.000	GLOBAL MINING CONSUL 0.00000% OPERATOR HAASE CHARLES D 100.00000% CLAIMANT
1	SE		CASE: AZA 017864 TYPE: 286001 ROW-COMM SITE-FLPMA DISP: CLOSED 05/25/95 ACRS: 00000.230	US WEST COMMUNICATIO 100.00000% HOLDER/BILLEE
31	NE, E2NW, NESW, N2SE	14 4-0N 1-0E	CASE: AZA 020346BF	BLM PHOENIX FO 100.00000% ADMIN MGT ENT
31	LOT 1-7	14 6-0S 13-0E	TYPE: 221006 EX-STATE SEC 206, F	
		14 6-0S 14-0E	DISP: CLOSED 04/10/91	
		14 7-0N 1-0E	ACRS: 63918.760	
		14 7-0N 2-0E		
		14 7-0S 13-0E		
		14 7-0S 14-0E		
		14 8-0N 2-0E		
		14 9-0N 1-0E		
		14 9-0N 2-0E		
		14 9-0N 3-0E		
		14 9-2N 2-0E		
		14 9-2N 3-0E		
		14 10-0N 2-0E		
		14 10-0S 11-0E		
		14 10-0S 12-0E		
		14 11-0N 2-0E		
		14 11-0N 3-0E		
		14 12-0N 1-0E		
		14 12-0N 2-0E		
		14 13-0N 1-0E		
		14 13-0N 2-0E		
		14 14-0N 1-0W		
		14 14-0N 2-0E		
		14 16-0N 1-0E		
		14 16-0N 1-0W		
31	NE, E2NW, NESW, N2SE	14 1-0N 15-2E	CASE: AZA 020346UF	BLM PHOENIX FO 100.00000% ADMIN MGT ENT
31	LOT 1-7	14 4-0N 1-0E	TYPE: 220100 EX-BLM SEC 206, FLP	
		14 4-0S 8-0E	DISP: CLOSED 03/22/91	
		14 4-0S 9-0E	ACRS: 63933.850	
		14 7-0N 1-0E		
		14 7-0N 2-0E		
		14 7-0S 4-0E		
		14 8-0N 2-0E		
		14 9-0N 1-0E		
		14 9-0N 2-0E		
		14 9-0N 3-0E		
		14 9-2N 2-0E		

-----  
 GEOGRAPHIC STATE: ARIZONA                      MERIDIAN: 14    TOWNSHIP: 8-0N    RANGE: 1-0E  
 -----

SEC	SUBDIVISION	MTR	X-REFERENCE	NUMBER/TYPE/DISPOSITION/ACRES	PROPRIETOR/INTEREST/RELATIONSHIP
		14	9-2N 3-0E		
		14	10-0N 2-0E		
		14	10-0S 11-0E		
		14	10-0S 12-0E		
		14	11-0N 2-0E		
		14	11-0N 3-0E		
		14	12-0N 1-0E		
		14	12-0N 2-0E		
		14	13-0N 1-0E		
		14	13-0N 2-0E		
		14	14-0N 1-0W		
		14	14-0N 2-0E		
		14	16-0N 1-0E		
		14	16-0N 1-0W		
36	LOT 4	14	7-0N 1-0E	CASE: AZA 02370020	BLM AZ SO 100.00000% ACQUIRING AGE
		14	7-0N 1-0W	TYPE: 221005 EX-ST-SPECIAL ACTS	
		14	7-0N 2-0E	DISP: AUTHORIZED 04/22/91	
				ACRS: 04991.530	
2	S2	14	7-0N 1-0E	CASE: AZA 02370024	BLM AZ SO 100.00000% ACQUIRING AGE
2	LOT 1-4	14	7-0N 2-0E	TYPE: 221005 EX-ST-SPECIAL ACTS	
16	ALL	14	8-0N 2-0E	DISP: CLOSED 11/02/92	
19	E2W2	14	9-0N 1-0E	ACRS: 11819.970	
19	LOT 1-4				
25	S2				
28	E2				
30	NE, E2NW				
30	LOT 1-2				
32	N2, N2S2				
32	LOT 1-4				
33	N2, N2S2				
33	LOT 1-4				
34	N2, N2S2				
34	LOT 1-4				
35	N2, N2S2				
35	LOT 1-4				
36	N2, N2S2				
36	LOT 1-3				
11	PART			CASE: AZA 025672	MILLER FLOYD 0.00000% OPERATOR
12	PART			TYPE: 380913 SURFACE MGT-NOTICE	MILLER FLOYD 100.00000% CLAIMANT
				DISP: AUTHORIZED 07/30/81	
				ACRS: 00001.000	
18	PART	14	8-0N 1-0W	CASE: AZA 025789	COLUMBIA LTD PRTRNSP 0.00000% OPERATOR
19	PART			TYPE: 380913 SURFACE MGT-NOTICE	COLUMBIA LTD PRTRNSP 100.00000% CLAIMANT
				DISP: AUTHORIZED 03/17/88	

*NA*

ACRS: 00001.000

-----  
CASE TYPE: ALL DISPO: ALL

14 8-0N 1-0E

-----  
 GEOGRAPHIC STATE: ARIZONA                      MERIDIAN: 14    TOWNSHIP: 8-0N    RANGE: 1-0E  
 -----

SEC	SUBDIVISION	MTR X-REFERENCE	NUMBER/TYPER/DISPOSITION/ACRES	PROPRIETOR/INTEREST/RELATIONSHIP
19	PART		CASE: AZA 025806 TYPE: 380913 SURFACE MGT-NOTICE DISP: CLOSED 03/03/88 ACRS: 00001.000	GLOBAL MINING CONSUL 100.00000% OPERATOR HAASE CHARLES D 0.00000% CLAIMANT
10	PART	<i>N/A</i>	CASE: AZA 025809	LANDERROUTE DON C 0.00000% OPERATOR
11	PART		TYPE: 380913 SURFACE MGT-NOTICE	LANDERROUTE DON C 100.00000% CLAIMANT
12	PART		DISP: AUTHORIZED 08/30/84 ACRS: 00001.000	
6	PART		CASE: AZA 025816 TYPE: 380913 SURFACE MGT-NOTICE DISP: AUTHORIZED 08/16/88 ACRS: 00001.000	ANDERSON RONALD E 100.00000% CLAIMANT CAROUSO NICHOLAS 0.00000% OPERATOR
6	PART	14 8-0N 1-0W 14 9-0N 1-0W	CASE: AZA 025826 TYPE: 380913 SURFACE MGT-NOTICE DISP: AUTHORIZED 10/11/88 ACRS: 00001.000	HURT ROBERT D 100.00000% CLAIMANT WHITE NEWTON 0.00000% OPERATOR
18	PART	14 8-0N 1-0W	CASE: AZA 025836	LOSEE RICHARD 100.00000% CLAIMANT
19	PART		TYPE: 380913 SURFACE MGT-NOTICE DISP: CLOSED 10/24/95 ACRS: 00001.000	OLLIVER CALVIN 0.00000% OPERATOR
2	S2	14 6-0N 1-0E	CASE: AZA 026800PT	AZ SLD 100.00000% PROPONENT
2	LOT 1-4	14 6-0N 1-0W	TYPE: 221005 EX-ST-SPECIAL ACTS	
16	ALL	14 6-0N 2-0W	DISP: CLOSED 07/12/95	
19	E2W2	14 7-0N 1-0E	ACRS: 37589.720	
19	LOT 1-4	14 7-0N 1-0W		
25	S2	14 7-0N 2-0E		
28	E2	14 7-0N 2-0W		
30	NE, E2NW	14 8-0N 1-0W		
30	LOT 1-2	14 8-0N 2-0E		
32	N2, N2S2	14 8-0N 2-0W		
32	LOT 1-4	14 9-0N 1-0E		
33	N2, N2S2	14 9-0N 1-0W		
33	LOT 1-4	14 9-0N 2-0E		
34	N2, N2S2	14 9-0N 3-0E		
34	LOT 1-4	14 11-0N 2-0E		
35	N2, N2S2	14 21-0S 9-0E		
35	LOT 1-4	14 22-0S 8-0E		
36	N2, N2S2			
36	LOT 1-3			

-----  
CASE TYPE: ALL DISPO: ALL

14 8-0N 1-0E

-----  
 GEOGRAPHIC STATE: ARIZONA                      MERIDIAN: 14    TOWNSHIP: 8-0N    RANGE: 1-0E  
 -----

SEC	SUBDIVISION	MTR X-REFERENCE	NUMBER/TYPE/DISPOSITION/ACRES	PROPRIETOR/INTEREST/RELATIONSHIP
3	PART		CASE: AZA 027452	SANTA FE MINING CO 100.00000% CLAIMANT
9	PART		TYPE: 380910 SURFACE MGT-PLAN	
10	PART		DISP: AUTHORIZED 10/28/82	
			ACRS: 00001.000	
4	PART		CASE: AZA 027612	SANTA FE MINING INC 100.00000% CLAIMANT
5	PART		TYPE: 380913 SURFACE MGT-NOTICE	
			DISP: CLOSED 09/06/89	
			ACRS: 00001.000	
4	PART		CASE: AZA 027622	IMENSON PATRICK 100.00000% CLAIMANT
			TYPE: 380913 SURFACE MGT-NOTICE	
			DISP: CLOSED 04/22/88	
			ACRS: 00001.000	
6	PART		CASE: AZA 027648	SANDERS JOHN 100.00000% CLAIMANT
			TYPE: 380913 SURFACE MGT-NOTICE	
			DISP: AUTHORIZED 04/23/80	
			ACRS: 00001.000	
31	W2		CASE: AZA 027961	JANISH FRANK O SR 100.00000% CLAIMANT
			TYPE: 380913 SURFACE MGT-NOTICE	
			DISP: AUTHORIZED 07/12/93	
			ACRS: 00001.000	
13	PORTION		CASE: AZA 028131	LOSEE RICHARD SCOT 0.00000% CLAIMANT
18	PORTION		TYPE: 380913 SURFACE MGT-NOTICE	STOCKS JOE 100.00000% OPERATOR
			DISP: CLOSED 10/24/95	
			ACRS: 00001.000	
18	PORTION	14 8-0N 1-0W	CASE: AZA 028132	LOSEE BONI 0.00000% CLAIMANT
			TYPE: 380913 SURFACE MGT-NOTICE	STOCKS JOE 100.00000% OPERATOR
			DISP: CLOSED 10/24/95	
			ACRS: 00001.000	
18	PORTION	14 8-0N 1-0W	CASE: AZA 028133	LOSEE RICHARD 0.00000% CLAIMANT
			TYPE: 380913 SURFACE MGT-NOTICE	STOCKS JOE 100.00000% OPERATOR
			DISP: CLOSED 10/24/95	
			ACRS: 00001.000	
013	PORTION OF		CASE: AZA 028134	STOCKS JOE 100.00000% OPERATOR
018	PORTION OF		TYPE: 380913 SURFACE MGT-NOTICE	STOCKS JOE 0.00000% CLAIMANT
			DISP: CLOSED 10/24/95	
			ACRS: 00001.000	

N/A

N/A

-----  
CASE TYPE: ALL DISPO: ALL

14 8-0N 1-0E

-----  
 GEOGRAPHIC STATE: ARIZONA                      MERIDIAN: 14    TOWNSHIP: 8-ON    RANGE: 1-0E  
 -----

SEC	SUBDIVISION	MTR	X-REFERENCE	NUMBER/TYPER/DISPOSITION/ACRES	PROPRIETOR/INTEREST/RELATIONSHIP
007	PORTION OF			CASE: AZA 028136	ALARD ROBERT N 0.00000% CLAIMANT
008	PORTION OF			TYPE: 380913 SURFACE MGT-NOTICE	STOCKS JOE 100.00000% OPERATOR
				DISP: CLOSED 10/24/95	
				ACRS: 00001.000	
007	W2NW	14	8-ON 1-0W	CASE: AZA 028342	LACHANCE RICHARD 0.00000% CLAIMANT
				TYPE: 380913 SURFACE MGT-NOTICE	MINERAL RESOURCES 100.00000% OPERATOR
				DISP: AUTHORIZED 09/14/94	MINERAL RESOURCES 0.00000% CLAIMANT
				ACRS: 00004.240	
006	PART OF N2	14	8-ON 2-0E	CASE: AZA 028943	SILVER RDG ADVENTURE 100.00000% APPLICANT
		14	9-2N 2-0E	TYPE: 837000 RECREATION USE AUTH	
				DISP: CLOSED 09/18/95	
				ACRS: 00001.000	
013	PART OF E2, PART OF SW	14	8-ON 2-0E	CASE: AZA 029148	SCOTTSDALE'S ORIGINA 100.00000% APPLICANT
024	PART OF NW			TYPE: 837000 RECREATION USE AUTH	
				DISP: CLOSED 09/16/97	
				ACRS: 00001.000	
10	PORTION OF	14	8-ON 2-0E	CASE: AZA 029562	BLACK CYN BACK ROADS 100.00000% GRANTEE
		14	9-0N 2-0E	TYPE: 837000 RECREATION USE AUTH	
				DISP: CLOSED 06/16/97	
				ACRS: 00001.000	
29	W2SW			CASE: AZA 029765	ROADRUNNER PROSP 100.00000% OPERATOR
30	E2SE			TYPE: 380913 SURFACE MGT-NOTICE	ROADRUNNER PROSP 0.00000% CLAIMANT
31	E2			DISP: AUTHORIZED 08/22/96	
				ACRS: 00002.000	
10	PORTIONS OF	14	7-ON 2-0E	CASE: AZA 030300	AZ CLASSIC JEEP TOUR 100.00000% PERMITTEE
13	PORTIONS OF	14	8-ON 2-0E	TYPE: 837000 RECREATION USE AUTH	
14	PORTIONS OF			DISP: AUTHORIZED 11/07/97	
15	PORTIONS OF			ACRS: 00001.000	
001	SW	14	8-ON 2-0E	CASE: AZA 030529	BROOKS BEN & ASSOC 0.00000% AGENT
004	NWSW	14	9-0N 1-0E	TYPE: 281001 ROW-ROADS	CONTORNO SHARON 0.00000% AGENT
004	LOT 5			DISP: PENDING 12/19/97	PLEASANT COUNTRY LTD 100.00000% APPLICANT
005	E2SE			ACRS: 00001.000	
008	LOT 1, 2				
009	N2				
010	SWNW, S2SE				
010	LOT 1, 4				
011	E2				
012	N2N2N2NW				
013	SENE, SE, S2SW				
024	NWNW				

N/A

N/A

N/A



-----  
CASE TYPE: ALL DISPO: ALL

14 8-0N 1-0E

\*\*\* U.S. DEPARTMENT OF THE INTERIOR \*\*\* BUREAU OF LAND MANAGEMENT \*\*\* ORCA \*\*\* GEOGRAPHIC CROSS REFERENCE \*\*\* 02/25/99 \*\*\*

-----  
 GEOGRAPHIC STATE: ARIZONA                      MERIDIAN: 14    TOWNSHIP: 8-0N    RANGE: 1-0E  
 -----

SEC	SUBDIVISION	MTR X-REFERENCE	NUMBER/TYPE/DISPOSITION/ACRES	PROPRIETOR/INTEREST/RELATIONSHIP
001	PORTION OF	14 8-0N 1-0W	CASE: AZA 030598	DESERT DOG HUMMER 100.00000% GRANTEE
		14 9-0N 1-0E	TYPE: 837000 RECREATION USE AUTH	
		14 9-0N 1-0W	DISP: AUTHORIZED 02/23/98	
		14 10-0N 1-0E	ACRS: 00001.000	
		14 10-0N 1-0W		
004	S2	14 7-0N 1-0W	CASE: AZA 030745	WINDWALKER EXPEDITIO 100.00000% APPLICANT
004	LOT 1,2,3,5	14 8-0N 1-0W	TYPE: 837000 RECREATION USE AUTH	
005	S2	14 9-0N 1-0E	DISP: AUTHORIZED 12/11/98	
005	LOT 1-4		ACRS: 00001.000	
006	SE			
006	LOT 1,7-14			
007	E2NE, SESW			
007	LOT 1-5,7-12			
008	W2NE, W2			
008	LOT 1,2			
018	S2NE, E2W2, SE			
018	LOT 1-6			

-----  
CASE TYPE: ALL DISPO: ALL

14 8-0N 1-0E



